APPENDIX 1A

CD - Bay County Tropical 157 Year Storm History (1851 - 2007)

CD OF BAY COUNTY
TROPICAL 157 STORM HISTORY
(1851 – 2007)

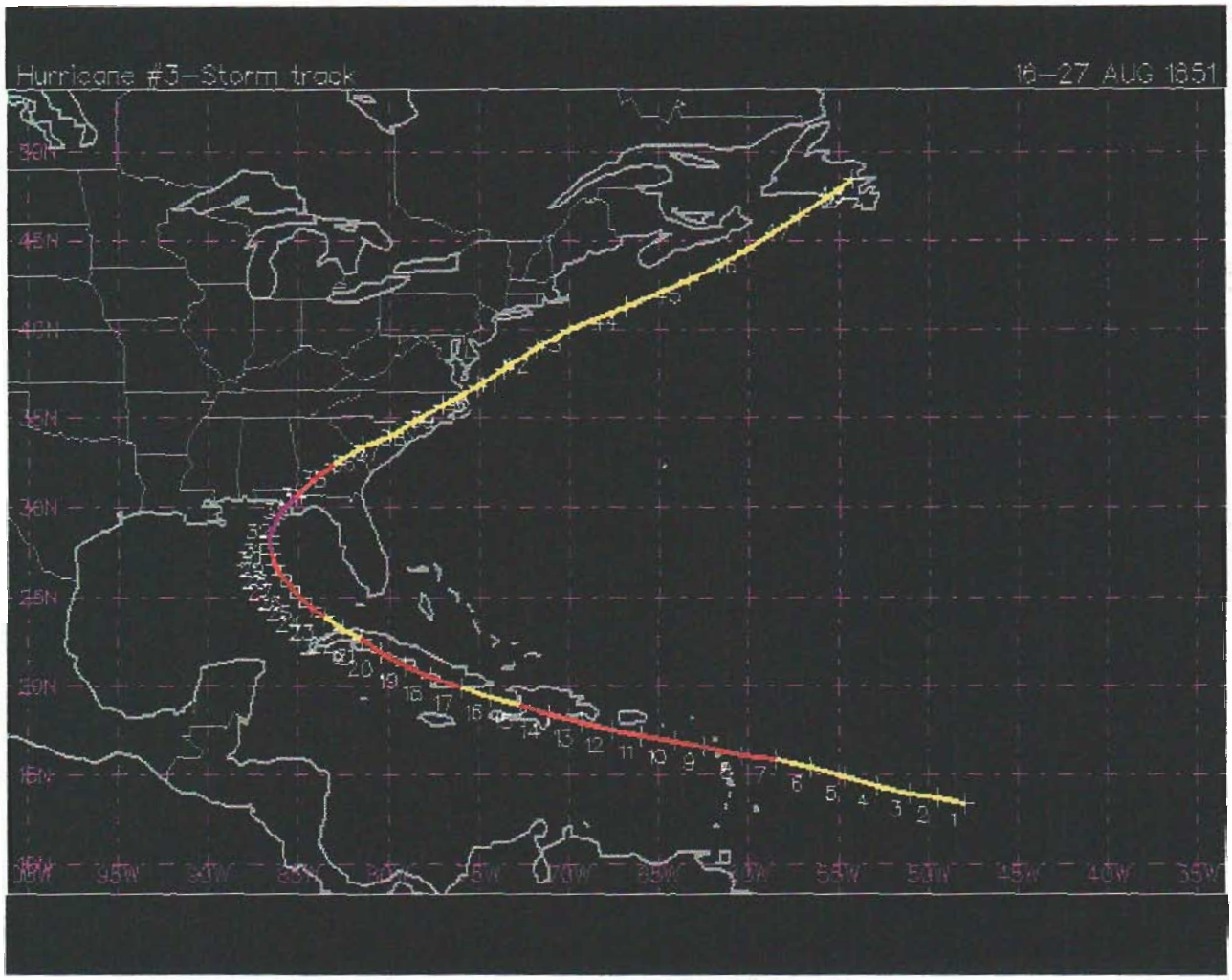
Hurricane #3-Storm track
16-27 AUG 1851
50N
45N
40N
35N
30N
25N
20N
15W
10W
95W
90W
85W
80W
75W
70W
65W
60W
55W
50W
45W
40W
35W

Date: 16-27 AUG 1851
Hurricane #3

ADV	LAT	LON	TIME	WIND	PR	STAT
1	13.40	-48.00	08/16/00Z	40	-	TROPICAL STORM
2	13.70	-49.50	08/16/06Z	40	-	TROPICAL STORM
3	14.00	-51.00	08/16/12Z	50	-	TROPICAL STORM
4	14.40	-52.80	08/16/18Z	50	-	TROPICAL STORM
5	14.90	-54.60	08/17/00Z	60	-	TROPICAL STORM
6	15.40	-56.50	08/17/06Z	60	-	TROPICAL STORM
7	15.90	-58.50	08/17/12Z	70	-	HURRICANE-1
8	16.10	-60.40	08/17/18Z	70	-	HURRICANE-1
9	16.60	-62.50	08/18/00Z	80	-	HURRICANE-1
10	16.90	-64.10	08/18/06Z	80	-	HURRICANE-1
11	17.20	-66.00	08/18/12Z	90	-	HURRICANE-2
12	17.60	-67.60	08/18/18Z	90	-	HURRICANE-2
13	18.00	-69.30	08/19/00Z	90	-	HURRICANE-2
14	18.40	-71.10	08/19/06Z	70	-	HURRICANE-1
15	18.90	-72.60	08/19/12Z	60	-	TROPICAL STORM
16	19.40	-74.30	08/19/18Z	60	-	TROPICAL STORM
17	19.90	-75.90	08/20/00Z	70	-	HURRICANE-1
18	20.50	-77.60	08/20/06Z	70	-	HURRICANE-1
19	21.20	-79.00	08/20/12Z	70	-	HURRICANE-1
20	21.90	-80.40	08/20/18Z	70	-	HURRICANE-1
21	22.60	-81.40	08/21/00Z	60	-	TROPICAL STORM
22	23.20	-82.50	08/21/06Z	60	-	TROPICAL STORM
23	23.90	-83.60	08/21/12Z	70	-	HURRICANE-1
24	24.40	-84.30	08/21/18Z	70	-	HURRICANE-1
25	25.00	-84.90	08/22/00Z	80	-	HURRICANE-1
26	25.60	-85.50	08/22/06Z	80	-	HURRICANE-1
27	26.20	-86.00	08/22/12Z	90	-	HURRICANE-2
28	26.80	-86.30	08/22/18Z	90	-	HURRICANE-2
29	**27.40**	**-86.50**	**08/23/00Z**	**100**	**-**	**HURRICANE-3** PANAMA CITY
30	**28.00**	**-86.60**	**08/23/06Z**	**100**	**-**	**HURRICANE-3**
31	**28.50**	**-86.60**	**08/23/12Z**	**100**	**-**	**HURRICANE-3**
32	**29.60**	**-86.10**	**08/23/18Z**	**100**	**-**	**HURRICANE-3**
33	30.70	-85.10	08/24/00Z	90	-	HURRICANE-2
34	31.60	-84.10	08/24/06Z	70	-	HURRICANE-1
35	32.50	-83.00	08/24/12Z	60	-	TROPICAL STORM
36	33.40	-81.40	08/24/18Z	50	-	TROPICAL STORM
37	34.00	-80.00	08/25/00Z	40	-	TROPICAL STORM
38	34.80	-78.60	08/25/06Z	40	-	TROPICAL STORM
39	35.80	-77.00	08/25/12Z	40	-	TROPICAL STORM
40	36.80	-75.10	08/25/18Z	40	-	TROPICAL STORM
41	37.80	-73.60	08/26/00Z	40	-	TROPICAL STORM
42	38.90	-71.80	08/26/06Z	40	-	TROPICAL STORM
43	40.00	-70.00	08/26/12Z	40	-	TROPICAL STORM
44	41.30	-66.80	08/26/18Z	40	-	TROPICAL STORM
45	42.80	-63.30	08/27/00Z	40	-	TROPICAL STORM
46	44.50	-60.20	08/27/06Z	40	-	TROPICAL STORM
47	46.40	-57.20	08/27/12Z	40	-	TROPICAL STORM
48	48.50	-54.20	08/27/18Z	40	-	TROPICAL STORM

UNISYS

1852 Hurricane/Tropical Data for Atlantic

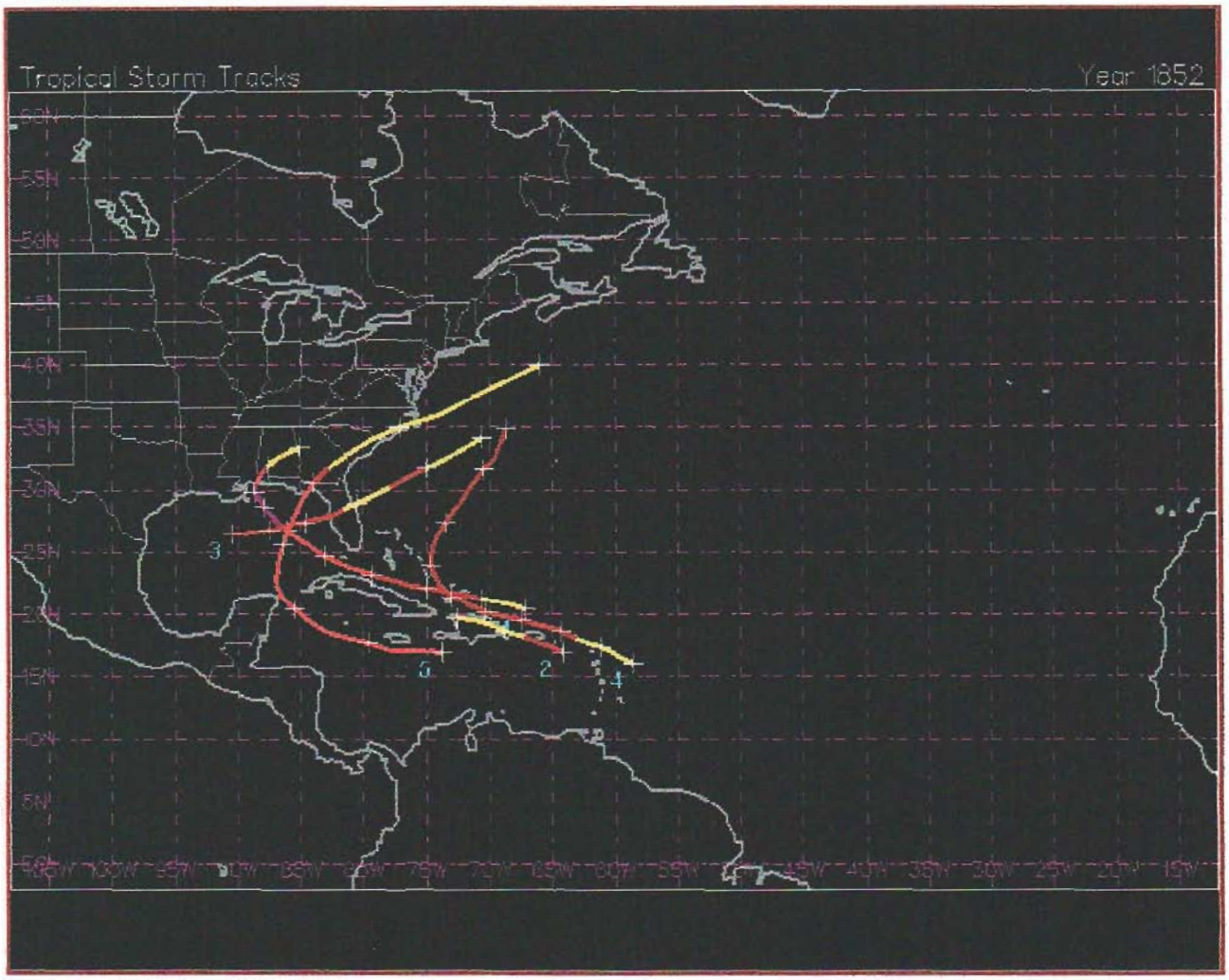

Individual Storm Summary

Winds in knots, pressure in millibars, category is based on Saffir-Simpson scale.

#	Name	Dates	Wind	Pres	Cat
1	Hurricane #1	19-27 AUG	100	961	3
2	Hurricane #2	5- 6 SEP	70	-	1
3	Hurricane #3	9-13 SEP	70	-	1
4	Hurricane #4	22-30 SEP	80	-	1
5	Hurricane #5	6-11 OCT	90	-	2

Legend

Provided are charts on the track of the storm plus a text based table of tracking information. The table includes position in latitude and longitude, maximum sustained winds in knots, and central pressure in

millibars. The chart color codes intensity (category based on Saffir-Simpson scale):

Type	Category	Pressure	Winds		Surge	Line Color
		mb	knts	mph	ft	
Depression	TD	-----	< 34	< 39	-----	Green
Tropical Storm	TS	-----	34- 63	39- 73	-----	Yellow
Hurricane	1	> 980	64- 82	74- 95	4- 5	Red
Hurricane	2	965-980	83- 95	96-110	6- 8	Light Red
Hurricane	3	945-965	96-113	111-130	9-12	Magenta
Hurricane	4	920-945	114-135	131-155	13-18	Light Magenta
Hurricane	5	< 920	> 135	> 155	> 18	White

NOTE: Pressures are in millibars and winds are in **knots**
One knot is equal to 1.15 mph.

Individual Storm Details

Hurricane #1 (19-27 AUG)
Storm - Max Winds: 100 Min Pres: 961 Category: 3

DETAILS Tracking information

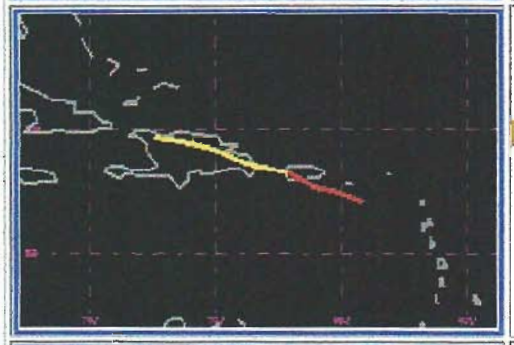

Hurricane #2 (05-06 SEP)
Storm - Max Winds: 70 Category: 1

DETAILS Tracking information

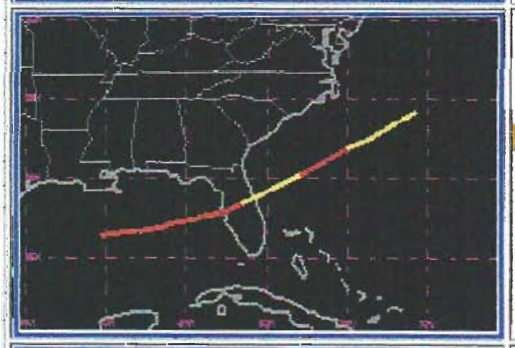

Hurricane #3 (09-13 SEP)
Storm - Max Winds: 70 Category: 1

DETAILS Tracking information

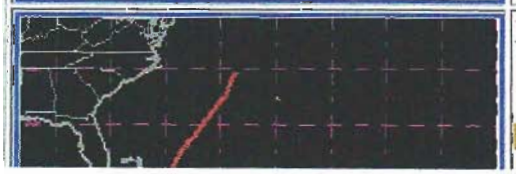

Hurricane #4 (22-30 SEP)
Storm - Max Winds: 80 Category: 1

DETAILS Tracking information



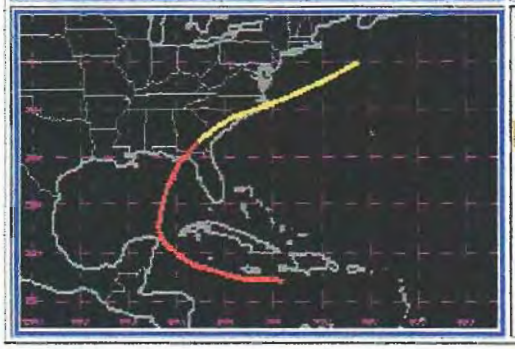

Hurricane #5 (06-11 OCT)
Storm - Max Winds: 90 Category: 2

DETAILS Tracking information

© Unisys Corp. 2003
For more information on this server, contact Dan Vietor at *devo@ks.unisys.com*

Date: 19-27 AUG 1852
Hurricane #1

ADV	LAT	LON	TIME	WIND	PR	STAT
1	20.50	-67.10	08/19/00Z	60	-	TROPICAL STORM
2	20.70	-68.00	08/19/06Z	60	-	TROPICAL STORM
3	20.90	-68.80	08/19/12Z	60	-	TROPICAL STORM
4	21.10	-69.60	08/19/18Z	60	-	TROPICAL STORM
5	21.20	-70.60	08/20/00Z	70	-	HURRICANE-1
6	21.50	-71.90	08/20/06Z	70	-	HURRICANE-1
7	21.70	-73.00	08/20/12Z	70	-	HURRICANE-1
8	21.90	-74.00	08/20/18Z	70	-	HURRICANE-1
9	22.10	-74.90	08/21/00Z	80	-	HURRICANE-1
10	22.20	-76.10	08/21/06Z	80	-	HURRICANE-1
11	22.60	-77.10	08/21/12Z	80	-	HURRICANE-1
12	22.90	-78.10	08/21/18Z	80	-	HURRICANE-1
13	23.20	-79.30	08/22/00Z	90	-	HURRICANE-2
14	23.50	-80.10	08/22/06Z	90	-	HURRICANE-2
15	23.80	-81.10	08/22/12Z	90	-	HURRICANE-2
16	24.20	-82.10	08/22/18Z	90	-	HURRICANE-2
17	24.70	-83.10	08/23/00Z	90	-	HURRICANE-2
18	25.20	-83.90	08/23/06Z	90	-	HURRICANE-2
19	25.70	-84.60	08/23/12Z	90	-	HURRICANE-2
20	26.20	-85.30	08/23/18Z	90	-	HURRICANE-2
21	26.70	-86.00	08/24/00Z	100	-	HURRICANE-3
22	27.20	-86.60	08/24/06Z	100	-	HURRICANE-3
23	27.70	-87.10	08/24/12Z	100	-	HURRICANE-3
24	28.20	-87.50	08/24/18Z	100	-	HURRICANE-3
25	28.60	-87.80	08/25/00Z	100	-	HURRICANE-3
26	28.80	-88.00	08/25/06Z	100	-	HURRICANE-3
27	29.10	-88.10	08/25/12Z	100	-	HURRICANE-3
28	29.40	-88.40	08/25/18Z	100	-	HURRICANE-3
29	29.80	-88.60	08/26/00Z	100	-	HURRICANE-3
30	30.20	-88.60	08/26/06Z	100	961	HURRICANE-3
31	30.60	-88.50	08/26/12Z	90	-	HURRICANE-2
32	31.20	-88.10	08/26/18Z	70	-	HURRICANE-1
33	31.90	-87.60	08/27/00Z	50	-	TROPICAL STORM
34	32.50	-86.90	08/27/06Z	40	-	TROPICAL STORM
35	33.00	-86.10	08/27/12Z	40	-	TROPICAL STORM
36	33.40	-85.00	08/27/18Z	40	-	TROPICAL STORM

Date: 6-11 OCT 1852
Hurricane #5

ADV	LAT	LON	TIME	WIND	PR	STAT
1	17.00	-73.80	10/06/00Z	90	-	HURRICANE-2
2	17.10	-75.00	10/06/06Z	90	-	HURRICANE-2
3	17.20	-76.30	10/06/12Z	90	-	HURRICANE-2
4	17.20	-77.80	10/06/18Z	90	-	HURRICANE-2
5	17.70	-79.60	10/07/00Z	90	-	HURRICANE-2
6	18.20	-81.50	10/07/06Z	90	-	HURRICANE-2
7	18.70	-83.10	10/07/12Z	90	-	HURRICANE-2
8	19.50	-84.40	10/07/18Z	90	-	HURRICANE-2
9	20.40	-85.50	10/08/00Z	90	-	HURRICANE-2
10	21.20	-86.40	10/08/06Z	90	-	HURRICANE-2
11	22.40	-86.90	10/08/12Z	90	-	HURRICANE-2
12	24.00	-86.80	10/08/18Z	90	-	HURRICANE-2
13	25.60	-86.40	10/09/00Z	90	-	HURRICANE-2
14	26.90	-85.90	10/09/06Z	90	-	HURRICANE-2
15	28.00	-85.50	10/09/12Z	90	-	HURRICANE-2
16	29.20	-84.90	10/09/18Z	90	-	HURRICANE-2
17	30.50	-83.90	10/10/00Z	80	-	HURRICANE-1
18	31.80	-82.80	10/10/06Z	60	-	TROPICAL STORM
19	33.00	-81.10	10/10/12Z	50	-	TROPICAL STORM
20	34.00	-79.50	10/10/18Z	50	-	TROPICAL STORM
21	35.00	-77.00	10/11/00Z	50	-	TROPICAL STORM
22	36.00	-74.00	10/11/06Z	50	-	TROPICAL STORM
23	38.00	-70.00	10/11/12Z	60	-	TROPICAL STORM
24	40.00	-66.00	10/11/18Z	60	-	TROPICAL STORM

UNISYS

1856 Hurricane/Tropical Data for Atlantic

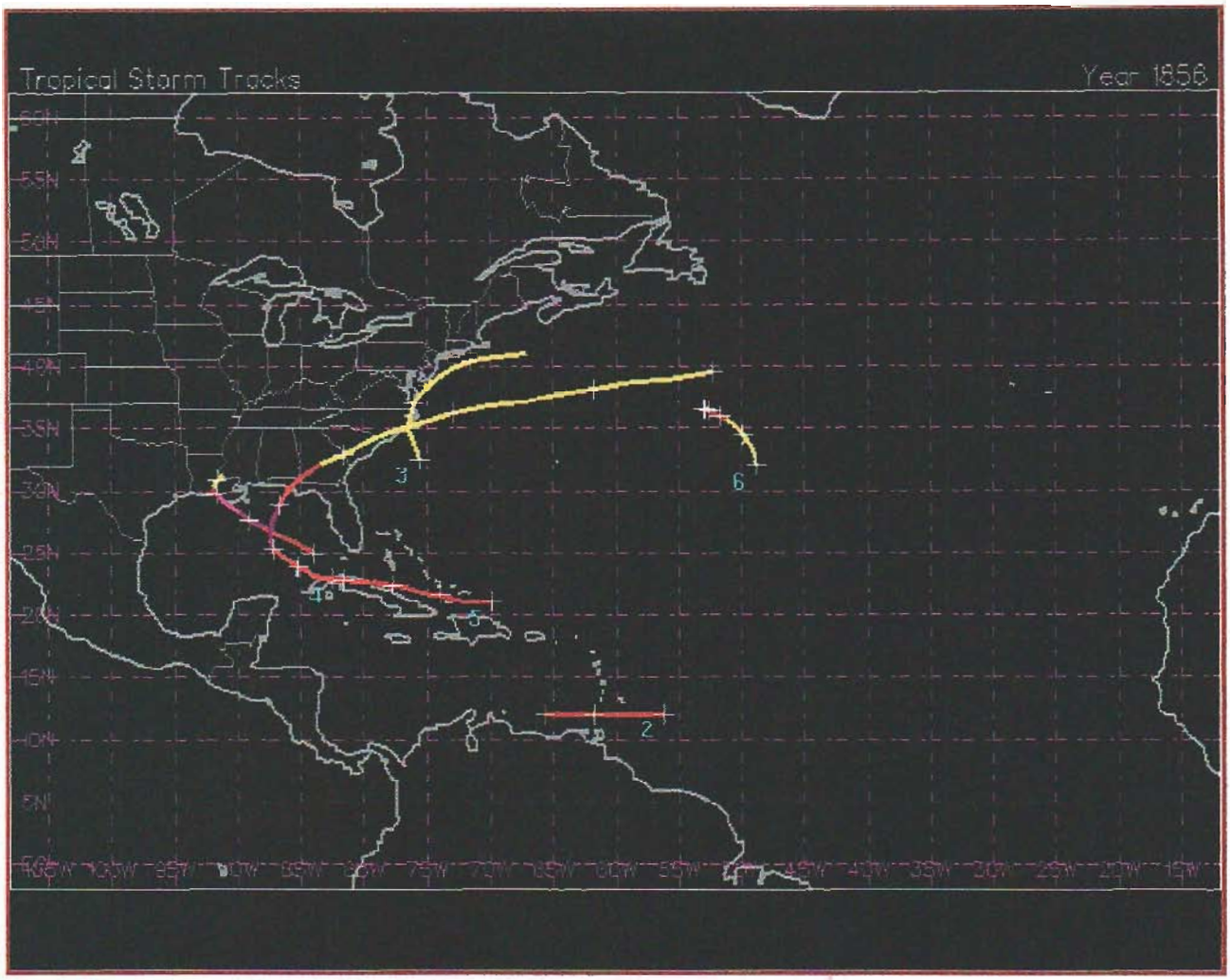

Individual Storm Summary

Winds in knots, pressure in millibars, category is based on Saffir-Simpson scale.

#	Name	Dates	Wind	Pres	Cat
1	Hurricane #1	9-12 AUG	130	934	4
2	Hurricane #2	13-14 AUG	70	-	1
3	Tropical Storm #3	19-21 AUG	50	-	-
4	Tropical Storm #4	21-21 AUG	50	-	-
5	Hurricane #5	25 AUG- 3 SEP	100	969	3
6	Hurricane #6	18-22 SEP	70	-	1

Legend

Provided are charts on the track of the storm plus a text based table of tracking information. The table

includes position in latitude and longitude, maximum sustained winds in knots, and central pressure in millibars. The chart color codes intensity (category based on Saffir-Simpson scale):

Type	Category	Pressure	Winds		Surge	Line Color
		mb	knts	mph	ft	
Depression	TD	-----	< 34	< 39	-----	Green
Tropical Storm	TS	-----	34- 63	39- 73	-----	Yellow
Hurricane	1	> 980	64- 82	74- 95	4- 5	Red
Hurricane	2	965-980	83- 95	96-110	6- 8	Light Red
Hurricane	3	945-965	96-113	111-130	9-12	Magenta
Hurricane	4	920-945	114-135	131-155	13-18	Light Magenta
Hurricane	5	< 920	> 135	> 155	> 18	White

NOTE: Pressures are in millibars and winds are in **knots**
One knot is equal to 1.15 mph.

Individual Storm Details

Hurricane #1 (09-12 AUG)
Storm - Max Winds: 130 Min Pres: 934 Category: 4

DETAILS Tracking information

Hurricane #2 (13-14 AUG)
Storm - Max Winds: 70 Category: 1

DETAILS Tracking information

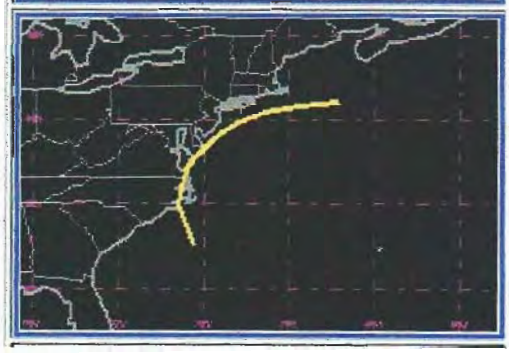

Tropical Storm #3 (19-21 AUG)
Storm - Max Winds: 50

DETAILS Tracking information

Tropical Storm #4 (21-21 AUG)
Storm - Max Winds: 50

DETAILS Tracking information

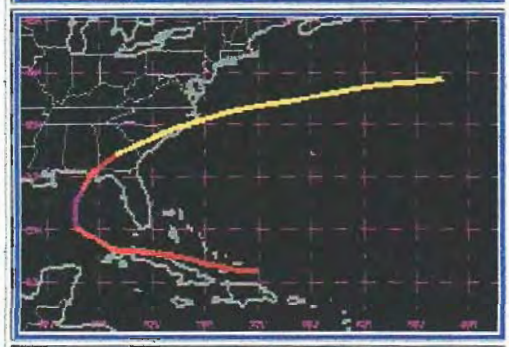

Hurricane #5 (25 AUG-03 SEP)
Storm - Max Winds: 100 Min Pres: 969 Category: 3

DETAILS Tracking information

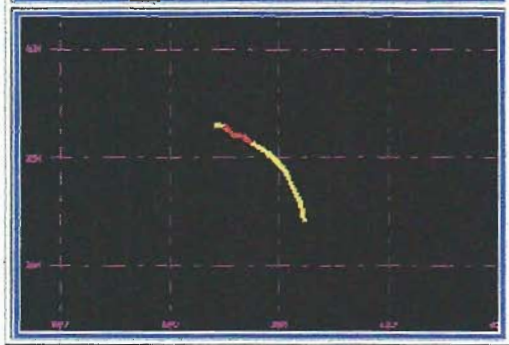

Hurricane #6 (18-22 SEP)
Storm - Max Winds: 70 Category: 1

DETAILS Tracking information

© Unisys Corp. 2003
For more information on this server, contact Dan Vietor at *devo@ks.unisys.com*

Date: 9-12 AUG 1856
Hurricane #1

ADV	LAT	LON	TIME	WIND	PR	STAT
1	25.00	-83.90	08/09/00Z	70	-	HURRICANE-1
2	25.70	-85.10	08/09/06Z	80	-	HURRICANE-1
3	26.30	-86.50	08/09/12Z	90	-	HURRICANE-2
4	27.00	-87.80	08/09/18Z	100	-	HURRICANE-3
5	27.70	-89.10	08/10/00Z	110	-	HURRICANE-3
6	28.20	-89.80	08/10/06Z	120	-	HURRICANE-4
7	28.70	-90.50	08/10/12Z	130	-	HURRICANE-4
8	29.20	-91.10	08/10/18Z	130	934	HURRICANE-4
9	29.70	-91.60	08/11/00Z	110	-	HURRICANE-3
10	30.00	-91.80	08/11/06Z	80	-	HURRICANE-1
11	30.30	-91.90	08/11/12Z	60	-	TROPICAL STORM
12	30.60	-91.80	08/11/18Z	50	-	TROPICAL STORM
13	30.90	-91.60	08/12/00Z	40	-	TROPICAL STORM
14	31.30	-91.00	08/12/06Z	40	-	TROPICAL STORM

Date: 25 AUG-3 SEP 1856
Hurricane #5

ADV	LAT	LON	TIME	WIND	PR	STAT
1	21.00	-69.80	08/25/00Z	70	-	HURRICANE-1
2	21.00	-70.80	08/25/06Z	70	-	HURRICANE-1
3	21.10	-71.90	08/25/12Z	70	-	HURRICANE-1
4	21.20	-72.80	08/25/18Z	70	-	HURRICANE-1
5	21.60	-73.90	08/26/00Z	70	-	HURRICANE-1
6	21.70	-74.80	08/26/06Z	70	-	HURRICANE-1
7	22.00	-75.90	08/26/12Z	80	-	HURRICANE-1
8	22.20	-76.60	08/26/18Z	80	-	HURRICANE-1
9	22.40	-77.60	08/27/00Z	80	-	HURRICANE-1
10	22.60	-78.60	08/27/06Z	80	-	HURRICANE-1
11	22.70	-79.50	08/27/12Z	90	-	HURRICANE-2
12	22.70	-80.60	08/27/18Z	90	-	HURRICANE-2
13	22.90	-81.60	08/28/00Z	90	969	HURRICANE-2
14	23.00	-82.90	08/28/06Z	90	-	HURRICANE-2
15	23.20	-84.00	08/28/12Z	90	-	HURRICANE-2
16	23.60	-84.60	08/28/18Z	90	-	HURRICANE-2
17	23.90	-85.10	08/29/00Z	90	-	HURRICANE-2
18	24.20	-85.60	08/29/06Z	90	-	HURRICANE-2
19	24.70	-86.40	08/29/12Z	90	-	HURRICANE-2
20	24.90	-86.80	08/29/18Z	90	-	HURRICANE-2
21	25.20	-87.10	08/30/00Z	100	-	HURRICANE-3
22	25.60	-87.30	08/30/06Z	100	-	HURRICANE-3
23	26.20	-87.40	08/30/12Z	100	-	HURRICANE-3
24	27.50	-87.30	08/30/18Z	100	-	HURRICANE-3
25	28.90	-86.60	08/31/00Z	90	-	HURRICANE-2
26	30.20	-85.90	08/31/06Z	90	-	HURRICANE-2
27	31.10	-84.80	08/31/12Z	70	-	HURRICANE-1
28	32.20	-83.30	08/31/18Z	60	-	TROPICAL STORM
29	33.00	-81.60	09/01/00Z	50	-	TROPICAL STORM
30	34.00	-79.60	09/01/06Z	50	-	TROPICAL STORM
31	34.70	-77.90	09/01/12Z	50	-	TROPICAL STORM
32	35.50	-75.30	09/01/18Z	50	-	TROPICAL STORM
33	36.30	-72.80	09/02/00Z	50	-	TROPICAL STORM
34	36.80	-70.00	09/02/06Z	50	-	TROPICAL STORM
35	37.20	-67.30	09/02/12Z	50	-	TROPICAL STORM
36	37.70	-64.60	09/02/18Z	50	-	TROPICAL STORM
37	38.20	-61.80	09/03/00Z	50	-	TROPICAL STORM
38	38.80	-58.60	09/03/06Z	50	-	TROPICAL STORM
39	39.00	-56.00	09/03/12Z	50	-	TROPICAL STORM
40	39.50	-52.30	09/03/18Z	50	-	TROPICAL STORM

UNISYS

1867 Hurricane/Tropical Data for Atlantic

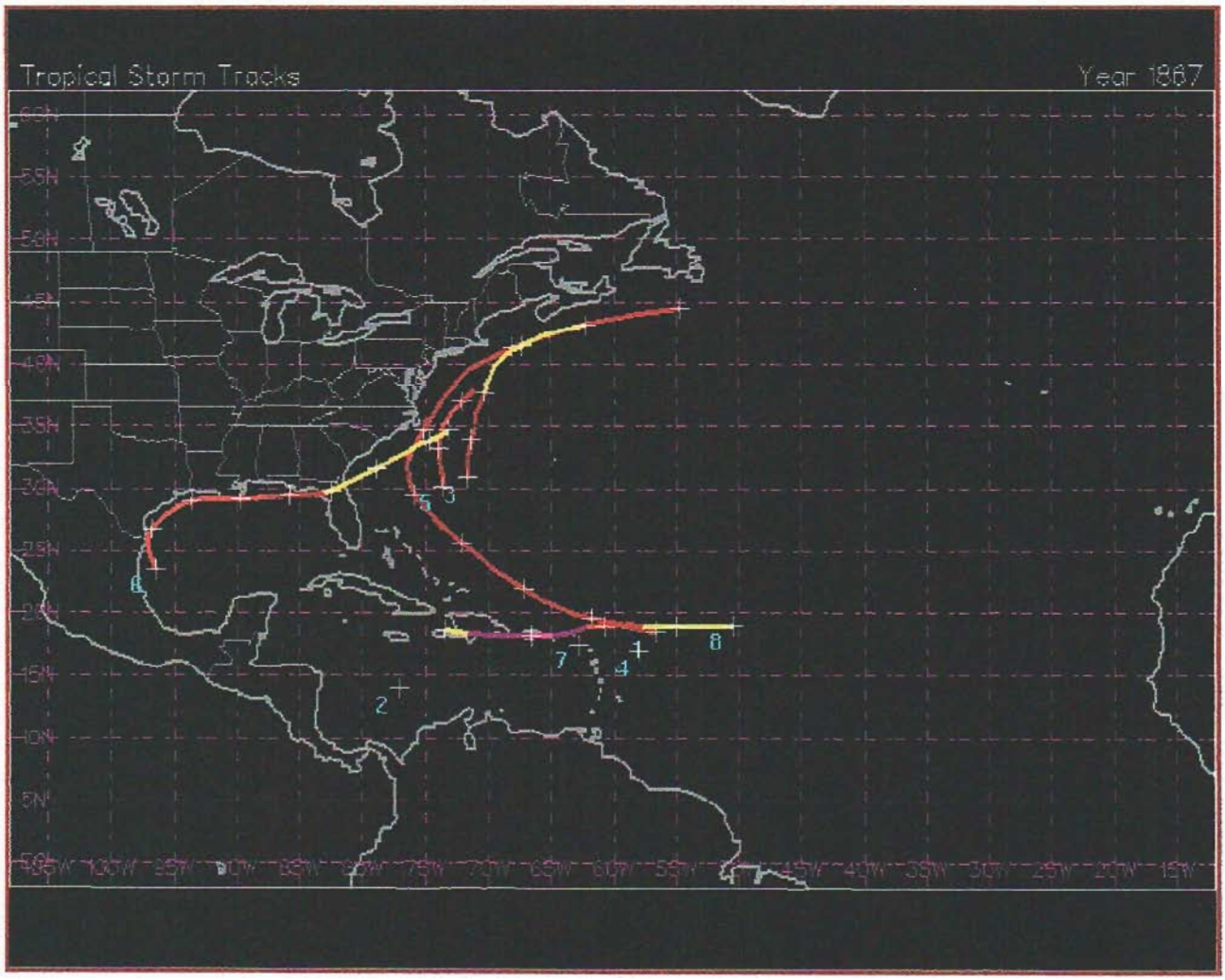

Individual Storm Summary

Winds in knots, pressure in millibars, category is based on Saffir-Simpson scale.

#	Name	Dates	Wind	Pres	Cat
1	Hurricane #1	28 JUL- 3 AUG	90	969	2
2	Hurricane #2	2- 2 AUG	90	-	2
3	Hurricane #3	31 AUG- 3 SEP	70	-	1
4	Tropical Storm #4	8- 8 SEP	50	-	-
5	Hurricane #5	29 SEP- 1 OCT	90	-	2
6	Hurricane #6	2- 9 OCT	90	-	2
7	Tropical Storm #7	9- 9 OCT	40	-	-
8	Hurricane #8	27-31 OCT	120	952	4

Legend

Provided are charts on the track of the storm plus a text based table of tracking information. The table includes position in latitude and longitude, maximum sustained winds in knots, and central pressure in millibars. The chart color codes intensity (category based on Saffir-Simpson scale):

Type	Category	Pressure	Winds		Surge	Line Color
		mb	knts	mph	ft	
Depression	TD	-----	< 34	< 39	-----	Green
Tropical Storm	TS	-----	34- 63	39- 73	-----	Yellow
Hurricane	1	> 980	64- 82	74- 95	4- 5	Red
Hurricane	2	965-980	83- 95	96-110	6- 8	Light Red
Hurricane	3	945-965	96-113	111-130	9-12	Magenta
Hurricane	4	920-945	114-135	131-155	13-18	Light Magenta
Hurricane	5	< 920	> 135	> 155	> 18	White

NOTE: Pressures are in millibars and winds are in **knots**
One knot is equal to 1.15 mph.

Individual Storm Details

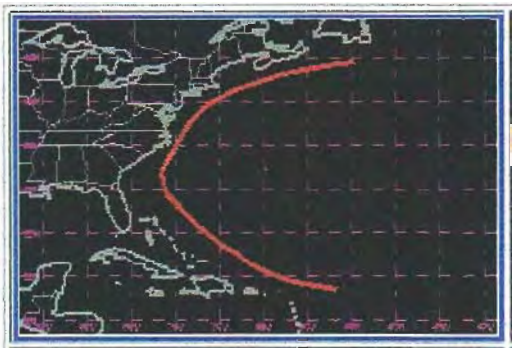

Hurricane #1 (28 JUL-03 AUG)
Storm - Max Winds: 90 Min Pres: 969 Category: 2

DETAILS Tracking information

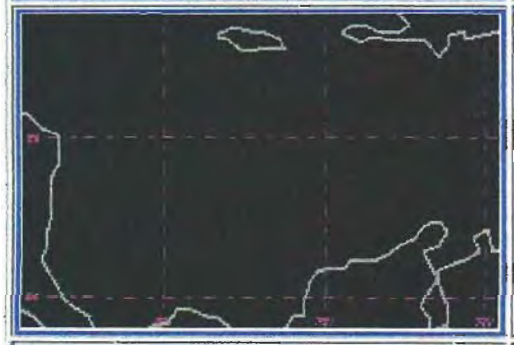

Hurricane #2 (02-02 AUG)
Storm - Max Winds: 90 Category: 2

DETAILS Tracking information

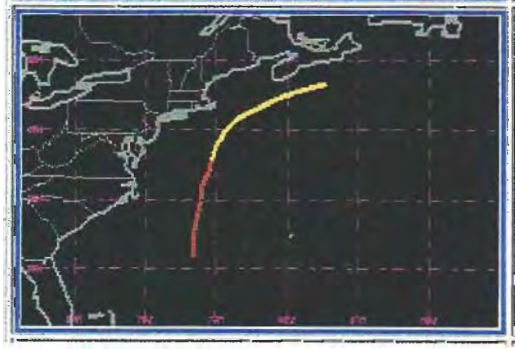

Hurricane #3 (31 AUG-03 SEP)
Storm - Max Winds: 70 Category: 1

DETAILS Tracking information



Tropical Storm #4 (08-08 SEP)
Storm - Max Winds: 50

DETAILS Tracking information

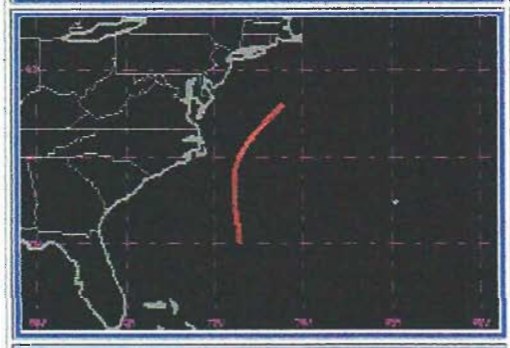

Hurricane #5 (29 SEP-01 OCT)
Storm - Max Winds: 90 Category: 2

DETAILS Tracking information

Hurricane #6 (02-09 OCT)
Storm - Max Winds: 90 Category: 2

DETAILS Tracking information



Tropical Storm #7 (09-09 OCT)
Storm - Max Winds: 40

DETAILS Tracking information

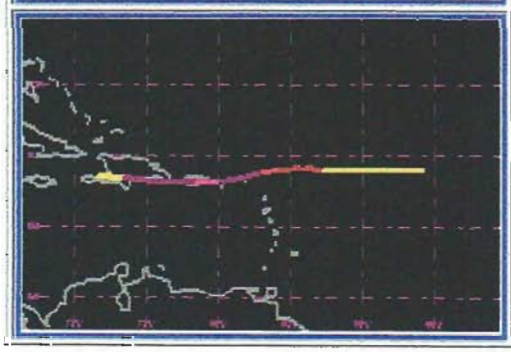

Hurricane #8 (27-31 OCT)
Storm - Max Winds: 120 Min Pres: 952 Category: 4

DETAILS Tracking information

© Unisys Corp. 2003
For more information on this server, contact Dan Victor at *devo@ks.unisys.com*

Date: 2-9 OCT 1867
Hurricane #6

ADV	LAT	LON	TIME	WIND	PR	STAT
1	23.50	-96.50	10/02/00Z	90		- HURRICANE-2
2	24.20	-96.80	10/02/06Z	90		- HURRICANE-2
3	25.00	-97.00	10/02/12Z	90		- HURRICANE-2
4	25.90	-97.10	10/02/18Z	90		- HURRICANE-2
5	26.70	-96.80	10/03/00Z	90		- HURRICANE-2
6	27.30	-96.30	10/03/06Z	90		- HURRICANE-2
7	27.90	-95.60	10/03/12Z	90		- HURRICANE-2
8	28.60	-94.60	10/03/18Z	90		- HURRICANE-2
9	29.00	-93.60	10/04/00Z	90		- HURRICANE-2
10	29.10	-92.50	10/04/06Z	90		- HURRICANE-2
11	29.10	-91.50	10/04/12Z	90		- HURRICANE-2
12	29.20	-90.60	10/04/18Z	90		- HURRICANE-2
13	29.20	-89.60	10/05/00Z	90		- HURRICANE-2
14	29.20	-88.80	10/05/06Z	90		- HURRICANE-2
15	29.30	-87.80	10/05/12Z	80		- HURRICANE-1
16	29.30	-86.80	10/05/18Z	80		- HURRICANE-1
17	29.40	-85.80	10/06/00Z	80		- HURRICANE-1
18	29.40	-84.80	10/06/06Z	80		- HURRICANE-1
19	29.50	-84.00	10/06/12Z	70		- HURRICANE-1
20	29.60	-83.10	10/06/18Z	60		- TROPICAL STORM
21	29.80	-82.50	10/07/00Z	50		- TROPICAL STORM
22	30.10	-81.80	10/07/06Z	40		- TROPICAL STORM
23	30.50	-81.00	10/07/12Z	40		- TROPICAL STORM
24	31.00	-80.00	10/07/18Z	40		- TROPICAL STORM
25	31.60	-78.90	10/08/00Z	50		- TROPICAL STORM
26	32.30	-77.60	10/08/06Z	50		- TROPICAL STORM
27	33.00	-76.50	10/08/12Z	50		- TROPICAL STORM
28	33.50	-75.50	10/08/18Z	50		- TROPICAL STORM
29	33.90	-74.60	10/09/00Z	50		- TROPICAL STORM
30	34.20	-74.00	10/09/06Z	50		- TROPICAL STORM
31	34.50	-73.50	10/09/12Z	50		- TROPICAL STORM
32	34.70	-73.10	10/09/18Z	50		- TROPICAL STORM

UNISYS

1868 Hurricane/Tropical Data for Atlantic

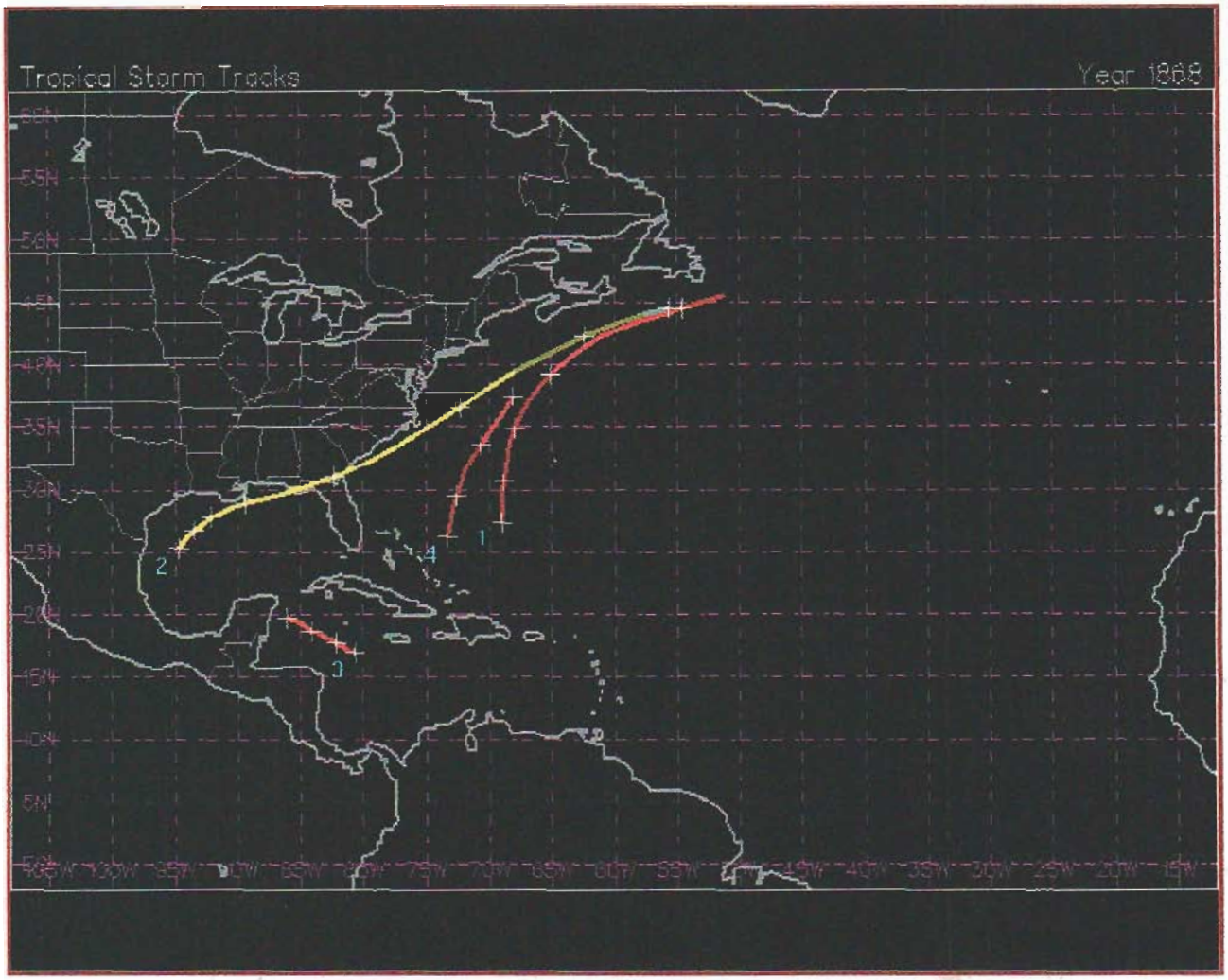

Individual Storm Summary

Winds in knots, pressure in millibars, category is based on Saffir-Simpson scale.

#	Name	Dates	Wind	Pres	Cat
1	Hurricane #1	3- 7 SEP	90	-	2
2	Tropical Storm #2	1- 7 OCT	70	-	-
3	Hurricane #3	5- 7 OCT	90	-	2
4	Hurricane #4	15-17 OCT	90	-	2

Legend

Provided are charts on the track of the storm plus a text based table of tracking information. The table includes position in latitude and longitude, maximum sustained winds in knots, and central pressure in

millibars. The chart color codes intensity (category based on Saffir-Simpson scale):

Type	Category	Pressure	Winds		Surge	Line Color
		mb	knts	mph	ft	
Depression	TD	-----	< 34	< 39	-----	Green
Tropical Storm	TS	-----	34- 63	39- 73	-----	Yellow
Hurricane	1	> 980	64- 82	74- 95	4- 5	Red
Hurricane	2	965-980	83- 95	96-110	6- 8	Light Red
Hurricane	3	945-965	96-113	111-130	9-12	Magenta
Hurricane	4	920-945	114-135	131-155	13-18	Light Magenta
Hurricane	5	< 920	> 135	> 155	> 18	White

NOTE: Pressures are in millibars and winds are in **knots**
One knot is equal to 1.15 mph.

Individual Storm Details

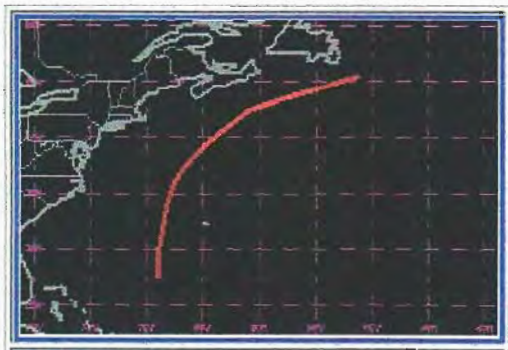

Hurricane #1 (03-07 SEP)
Storm - Max Winds: 90 Category: 2

DETAILS Tracking information

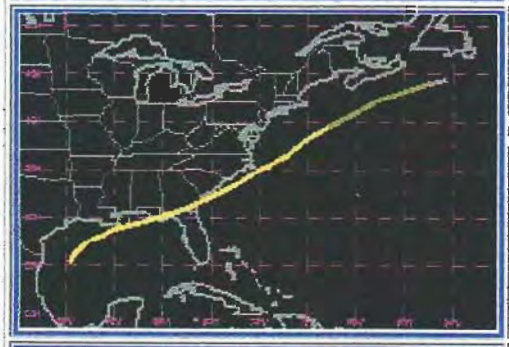

Tropical Storm #2 (01-07 OCT)
Storm - Max Winds: 70

DETAILS Tracking information

Hurricane #3 (05-07 OCT)
Storm - Max Winds: 90 Category: 2

DETAILS Tracking information

Hurricane #4 (15-17 OCT)
Storm - Max Winds: 90 Category: 2

DETAILS Tracking information

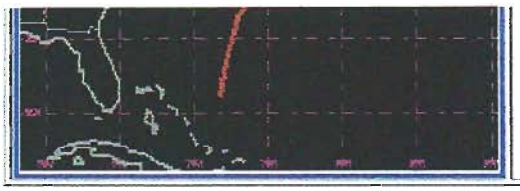

© Unisys Corp. 2003
For more information on this server, contact Dan Vietor at *devo@ks.unisys.com*

Date: 1-7 OCT 1868
Tropical Storm #2

ADV	LAT	LON	TIME	WIND	PR	STAT
1	25.20	-94.60	10/01/00Z	40	-	TROPICAL STORM
2	25.70	-94.40	10/01/06Z	40	-	TROPICAL STORM
3	26.10	-94.10	10/01/12Z	40	-	TROPICAL STORM
4	26.40	-93.80	10/01/18Z	40	-	TROPICAL STORM
5	26.70	-93.50	10/02/00Z	50	-	TROPICAL STORM
6	26.90	-93.30	10/02/06Z	50	-	TROPICAL STORM
7	27.10	-93.00	10/02/12Z	60	-	TROPICAL STORM
8	27.50	-92.60	10/02/18Z	60	-	TROPICAL STORM
9	27.80	-92.10	10/03/00Z	60	-	TROPICAL STORM
10	28.00	-91.60	10/03/06Z	60	-	TROPICAL STORM
11	28.20	-91.00	10/03/12Z	60	-	TROPICAL STORM
12	28.60	-90.40	10/03/18Z	60	-	TROPICAL STORM
13	28.90	-89.40	10/04/00Z	60	-	TROPICAL STORM
14	29.20	-88.30	10/04/06Z	60	-	TROPICAL STORM
15	29.50	-87.00	10/04/12Z	60	-	TROPICAL STORM
16	30.20	-84.60	10/04/18Z	50	-	TROPICAL STORM
17	31.00	-82.30	10/05/00Z	40	-	TROPICAL STORM
18	32.20	-79.60	10/05/06Z	40	-	TROPICAL STORM
19	33.30	-77.60	10/05/12Z	50	-	TROPICAL STORM
20	34.90	-74.90	10/05/18Z	50	-	TROPICAL STORM
21	36.50	-72.30	10/06/00Z	60	-	TROPICAL STORM
22	38.00	-70.10	10/06/06Z	60	-	TROPICAL STORM
23	39.50	-67.80	10/06/12Z	60	-	EXTRATROPICAL STORM
24	40.80	-65.30	10/06/18Z	60	-	EXTRATROPICAL STORM
25	42.30	-62.40	10/07/00Z	60	-	EXTRATROPICAL STORM
26	43.30	-59.80	10/07/06Z	60	-	EXTRATROPICAL STORM
27	44.00	-57.50	10/07/12Z	70	-	EXTRATROPICAL STORM-1
28	44.50	-55.50	10/07/18Z	70	-	EXTRATROPICAL STORM-1

UNISYS

1871 Hurricane/Tropical Data for Atlantic

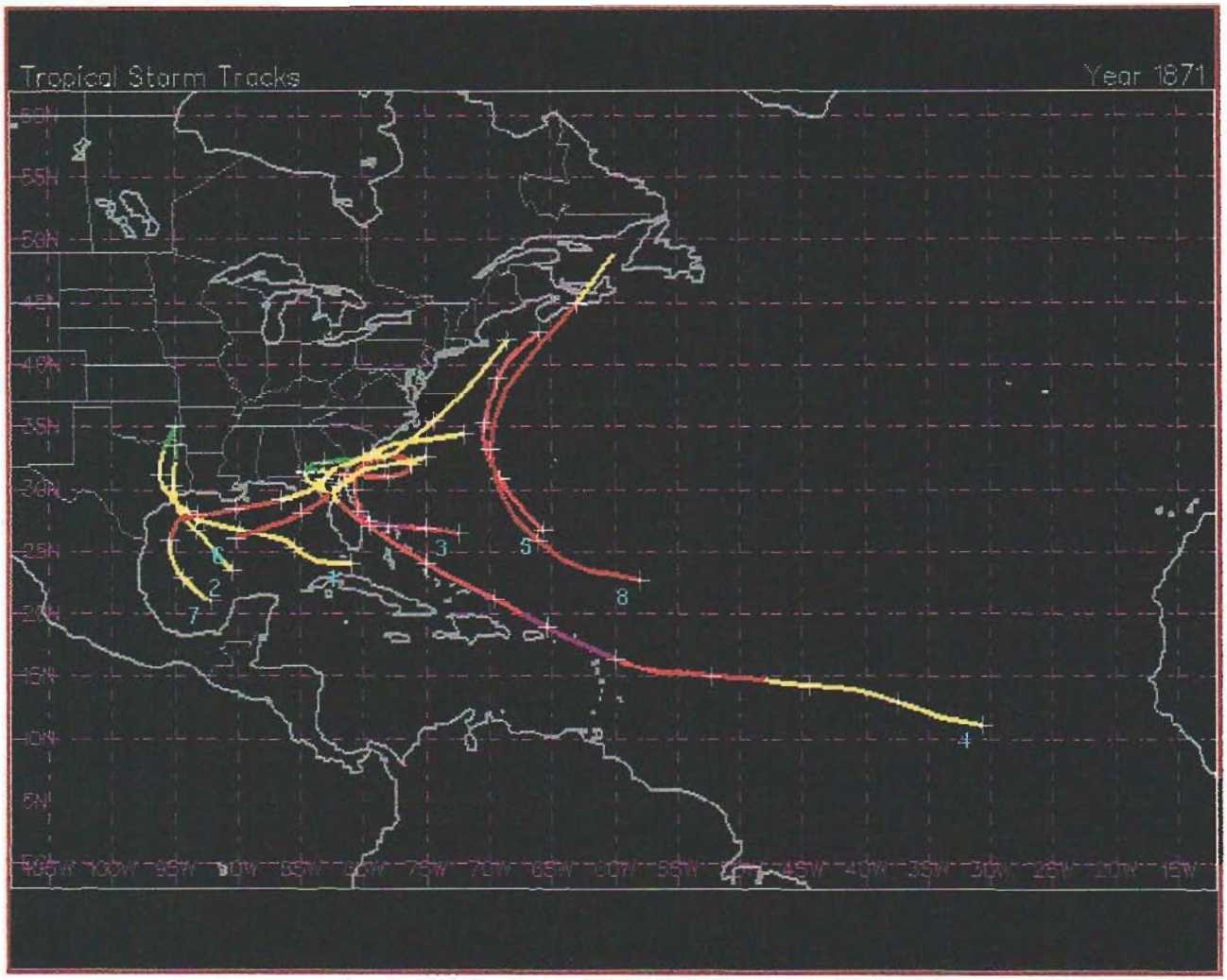

Individual Storm Summary

Winds in knots, pressure in millibars, category is based on Saffir-Simpson scale.

#	Name	Dates	Wind	Pres	Cat
1	Tropical Storm #1	1- 5 JUN	50	999	-
2	Tropical Storm #2	8-10 JUN	50	-	-
3	Hurricane #3	14-23 AUG	100	952	3
4	Hurricane #4	17-30 AUG	100	962	3
5	Hurricane #5	30 AUG- 2 SEP	90	-	2
6	Hurricane #6	5- 8 SEP	70	-	1
7	Hurricane #7	30 SEP- 7 OCT	70	-	1
8	Hurricane #8	10-13 OCT	70	-	1

Legend

Provided are charts on the track of the storm plus a text based table of tracking information. The table includes position in latitude and longitude, maximum sustained winds in knots, and central pressure in millibars. The chart color codes intensity (category based on Saffir-Simpson scale):

Type	Category	Pressure	Winds		Surge	Line Color
		mb	knts	mph	ft	
Depression	TD	-----	< 34	< 39	-----	Green
Tropical Storm	TS	-----	34- 63	39- 73	-----	Yellow
Hurricane	1	> 980	64- 82	74- 95	4- 5	Red
Hurricane	2	965-980	83- 95	96-110	6- 8	Light Red
Hurricane	3	945-965	96-113	111-130	9-12	Magenta
Hurricane	4	920-945	114-135	131-155	13-18	Light Magenta
Hurricane	5	< 920	> 135	> 155	> 18	White

NOTE: Pressures are in millibars and winds are in **knots**
One knot is equal to 1.15 mph.

Individual Storm Details

Tropical Storm #1 (01-05 JUN)
Storm - Max Winds: 50 Min Pres: 999

DETAILS Tracking information

Tropical Storm #2 (08-10 JUN)
Storm - Max Winds: 50

DETAILS Tracking information

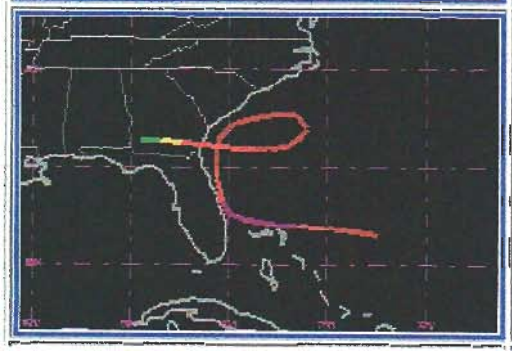

Hurricane #3 (14-23 AUG)
Storm - Max Winds: 100 Min Pres: 952 Category: 3

DETAILS Tracking information

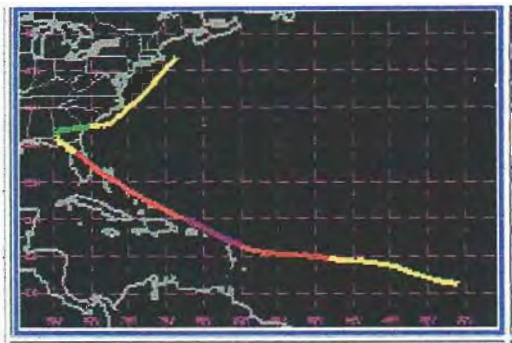

Hurricane #4 (17-30 AUG)
Storm - Max Winds: 100 Min Pres: 962 Category: 3

DETAILS Tracking information

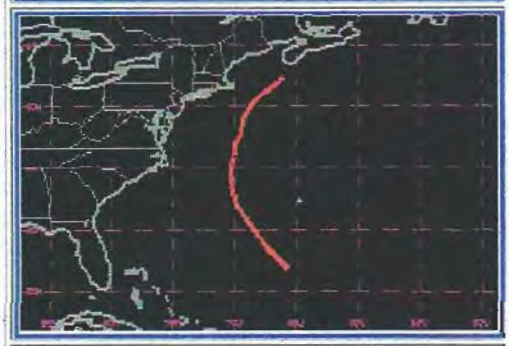

Hurricane #5 (30 AUG-02 SEP)
Storm - Max Winds: 90 Category: 2

DETAILS Tracking information

Hurricane #6 (05-08 SEP)
Storm - Max Winds: 70 Category: 1

DETAILS Tracking information

Hurricane #7 (30 SEP-07 OCT)
Storm - Max Winds: 70 Category: 1

DETAILS Tracking information

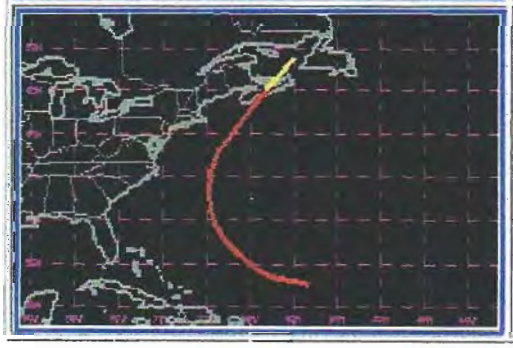

Hurricane #8 (10-13 OCT)
Storm - Max Winds: 70 Category: 1

DETAILS Tracking information

© Unisys Corp. 2003
For more information on this server, contact Dan Victor at *dewo@ks.unisys.com*

Date: 17-30 AUG 1871
Hurricane #4

ADV	LAT	LON	TIME	WIND	PR	STAT
1	11.20	-30.70	08/17/00Z	40	-	TROPICAL STORM
2	11.50	-32.20	08/17/06Z	40	-	TROPICAL STORM
3	11.80	-33.90	08/17/12Z	40	-	TROPICAL STORM
4	12.30	-35.50	08/17/18Z	40	-	TROPICAL STORM
5	12.90	-37.40	08/18/00Z	50	-	TROPICAL STORM
6	13.50	-39.20	08/18/06Z	50	-	TROPICAL STORM
7	14.00	-41.00	08/18/12Z	50	-	TROPICAL STORM
8	14.20	-42.50	08/18/18Z	50	-	TROPICAL STORM
9	14.30	-44.50	08/19/00Z	60	-	TROPICAL STORM
10	14.50	-46.40	08/19/06Z	60	-	TROPICAL STORM
11	14.70	-48.00	08/19/12Z	70	-	HURRICANE-1
12	14.90	-49.90	08/19/18Z	70	-	HURRICANE-1
13	15.10	-52.20	08/20/00Z	80	-	HURRICANE-1
14	15.30	-54.50	08/20/06Z	80	-	HURRICANE-1
15	15.40	-56.40	08/20/12Z	90	-	HURRICANE-2
16	15.80	-58.20	08/20/18Z	90	-	HURRICANE-2
17	16.40	-60.00	08/21/00Z	100	-	HURRICANE-3
18	17.10	-61.60	08/21/06Z	100	-	HURRICANE-3
19	17.70	-62.90	08/21/12Z	100	965	HURRICANE-3
20	18.20	-64.00	08/21/18Z	100	-	HURRICANE-3
21	18.90	-65.30	08/22/00Z	100	962	HURRICANE-3
22	19.50	-66.50	08/22/06Z	100	-	HURRICANE-3
23	20.00	-67.50	08/22/12Z	90	-	HURRICANE-2
24	20.70	-68.60	08/22/18Z	90	-	HURRICANE-2
25	21.20	-69.60	08/23/00Z	90	-	HURRICANE-2
26	22.00	-71.00	08/23/06Z	90	-	HURRICANE-2
27	22.50	-72.30	08/23/12Z	90	-	HURRICANE-2
28	23.20	-73.50	08/23/18Z	90	-	HURRICANE-2
29	24.10	-75.00	08/24/00Z	90	-	HURRICANE-2
30	25.00	-76.40	08/24/06Z	90	-	HURRICANE-2
31	25.70	-77.60	08/24/12Z	90	-	HURRICANE-2
32	26.30	-78.60	08/24/18Z	90	-	HURRICANE-2
33	27.00	-79.50	08/25/00Z	90	-	HURRICANE-2
34	27.70	-80.50	08/25/06Z	90	-	HURRICANE-2
35	28.30	-81.30	08/25/12Z	70	-	HURRICANE-1
36	28.90	-81.90	08/25/18Z	50	-	TROPICAL STORM
37	29.40	-82.50	08/26/00Z	40	-	TROPICAL STORM
38	29.90	-83.10	08/26/06Z	40	-	TROPICAL STORM
39	30.50	-84.30	08/26/12Z	40	-	TROPICAL STORM
40	30.90	-84.50	08/26/18Z	40	-	TROPICAL STORM
41	31.30	-84.50	08/27/00Z	30	-	TROPICAL DEPRESSION
42	31.70	-84.40	08/27/06Z	30	-	TROPICAL DEPRESSION
43	32.00	-84.00	08/27/12Z	30	-	TROPICAL DEPRESSION
44	32.00	-83.50	08/27/18Z	30	-	TROPICAL DEPRESSION
45	32.20	-83.10	08/28/00Z	30	-	TROPICAL DEPRESSION
46	32.20	-82.50	08/28/06Z	30	-	TROPICAL DEPRESSION
47	32.30	-82.00	08/28/12Z	30	-	TROPICAL DEPRESSION
48	32.40	-81.00	08/28/18Z	30	-	TROPICAL DEPRESSION
49	32.50	-79.90	08/29/00Z	40	-	TROPICAL STORM
50	32.70	-78.60	08/29/06Z	40	-	TROPICAL STORM
51	33.00	-77.50	08/29/12Z	50	-	TROPICAL STORM
52	34.00	-76.10	08/29/18Z	50	-	TROPICAL STORM
53	35.50	-74.30	08/30/00Z	50	-	TROPICAL STORM
54	37.30	-72.40	08/30/06Z	50	-	TROPICAL STORM
55	39.50	-70.50	08/30/12Z	60	-	TROPICAL STORM
56	42.00	-68.50	08/30/18Z	60	-	TROPICAL STORM

Date: 5-8 SEP 1871
Hurricane #6

ADV	LAT	LON	TIME	WIND	PR	STAT
1	26.00	-90.10	09/05/00Z	70		- HURRICANE-1
2	26.50	-89.00	09/05/06Z	70		- HURRICANE-1
3	27.00	-87.60	09/05/12Z	70		- HURRICANE-1
4	27.50	-86.10	09/05/18Z	70		- HURRICANE-1
5	28.10	-84.90	09/06/00Z	70		- HURRICANE-1
6	28.60	-84.10	09/06/06Z	70		- HURRICANE-1
7	29.00	-83.30	09/06/12Z	70		- HURRICANE-1
8	29.60	-82.50	09/06/18Z	50		- TROPICAL STORM
9	30.20	-81.80	09/07/00Z	50		- TROPICAL STORM
10	30.70	-81.10	09/07/06Z	50		- TROPICAL STORM
11	31.30	-80.30	09/07/12Z	60		- TROPICAL STORM
12	31.70	-79.30	09/07/18Z	60		- TROPICAL STORM
13	31.90	-78.30	09/08/00Z	60		- TROPICAL STORM
14	32.20	-77.00	09/08/06Z	60		- TROPICAL STORM
15	32.40	-75.90	09/08/12Z	60		- TROPICAL STORM
16	32.70	-75.00	09/08/18Z	60		- TROPICAL STORM

Date: 30 SEP-7 OCT 1871
Hurricane #7

ADV	LAT	LON	TIME	WIND	PR	STAT
1	21.10	-92.10	09/30/00Z	40	-	TROPICAL STORM
2	21.20	-92.60	09/30/06Z	40	-	TROPICAL STORM
3	21.70	-93.10	09/30/12Z	40	-	TROPICAL STORM
4	22.20	-93.80	09/30/18Z	40	-	TROPICAL STORM
5	22.90	-94.30	10/01/00Z	50	-	TROPICAL STORM
6	23.40	-94.80	10/01/06Z	50	-	TROPICAL STORM
7	24.00	-95.10	10/01/12Z	60	-	TROPICAL STORM
8	24.90	-95.40	10/01/18Z	60	-	TROPICAL STORM
9	25.90	-95.40	10/02/00Z	70	-	HURRICANE-1
10	26.80	-95.10	10/02/06Z	70	-	HURRICANE-1
11	27.50	-94.80	10/02/12Z	70	-	HURRICANE-1
12	27.80	-94.00	10/02/18Z	70	-	HURRICANE-1
13	27.90	-93.10	10/03/00Z	70	-	HURRICANE-1
14	28.00	-92.30	10/03/06Z	70	-	HURRICANE-1
15	28.10	-91.60	10/03/12Z	70	-	HURRICANE-1
16	28.30	-90.80	10/03/18Z	70	-	HURRICANE-1
17	28.40	-90.10	10/04/00Z	70	-	HURRICANE-1
18	28.50	-89.30	10/04/06Z	70	-	HURRICANE-1
19	28.70	-88.60	10/04/12Z	70	-	HURRICANE-1
20	28.90	-87.50	10/04/18Z	70	-	HURRICANE-1
21	29.10	-86.50	10/05/00Z	60	-	TROPICAL STORM
22	29.40	-85.30	10/05/06Z	60	-	TROPICAL STORM
23	29.80	-84.40	10/05/12Z	60	-	TROPICAL STORM
24	30.20	-83.60	10/05/18Z	50	-	TROPICAL STORM
25	30.80	-83.10	10/06/00Z	40	-	TROPICAL STORM
26	31.30	-82.60	10/06/06Z	40	-	TROPICAL STORM
27	31.80	-82.10	10/06/12Z	40	-	TROPICAL STORM
28	32.20	-80.80	10/06/18Z	40	-	TROPICAL STORM
29	32.90	-79.30	10/07/00Z	40	-	TROPICAL STORM
30	33.70	-77.50	10/07/06Z	40	-	TROPICAL STORM
31	34.00	-75.00	10/07/12Z	40	-	TROPICAL STORM
32	34.50	-72.00	10/07/18Z	40	-	TROPICAL STORM

UNISYS

1873 Hurricane/Tropical Data for Atlantic

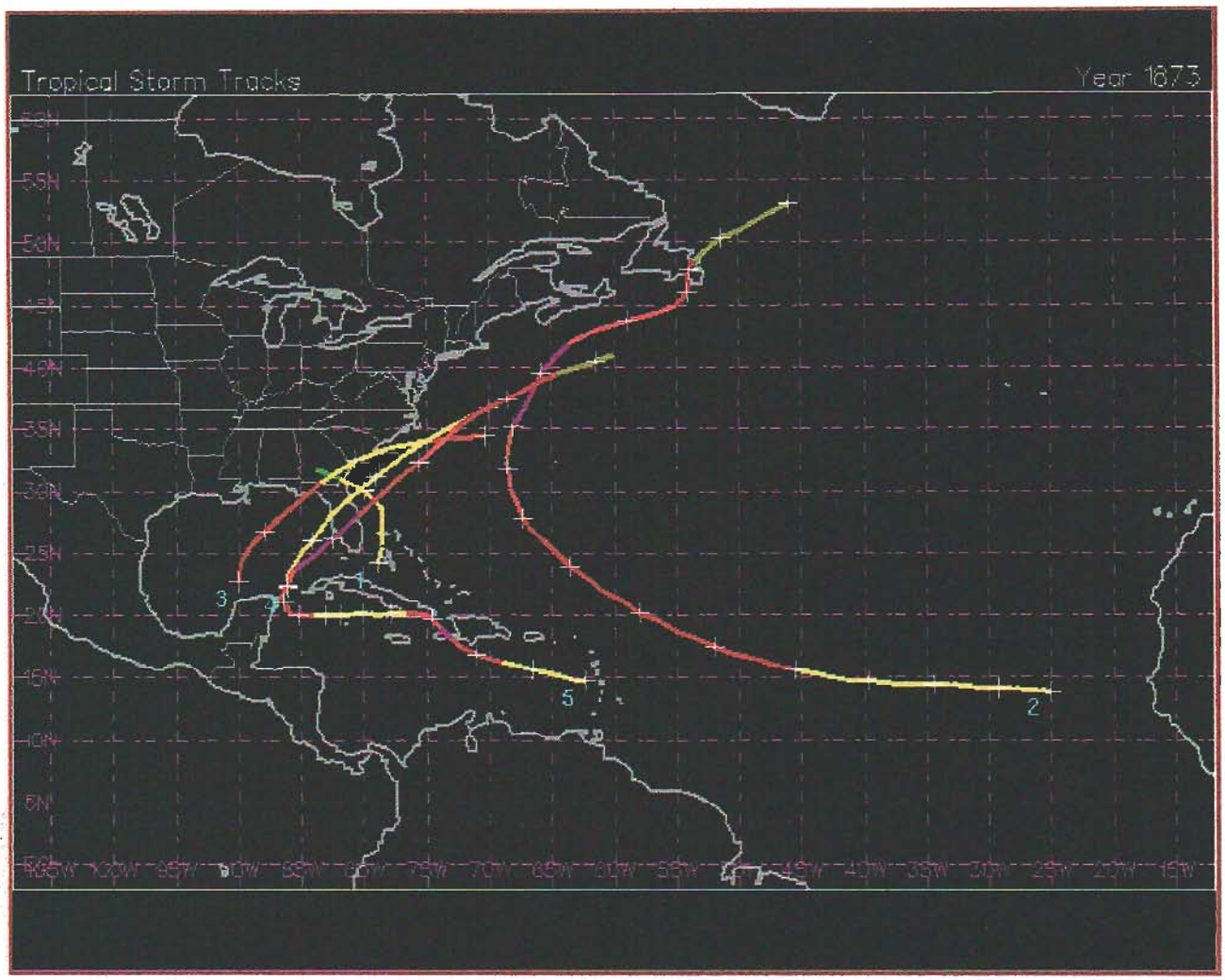

Individual Storm Summary

Winds in knots, pressure in millibars, category is based on Saffir-Simpson scale.

#	Name	Dates	Wind	Pres	Cat
1	Tropical Storm #1	1- 2 JUN	40	-	-
2	Hurricane #2	13-28 AUG	100	962	3
3	Hurricane #3	18-20 SEP	70	-	1
4	Tropical Storm #4	22-24 SEP	50	-	-
5	Hurricane #5	26 SEP-10 OCT	100	959	3

Legend

Provided are charts on the track of the storm plus a text based table of tracking information. The table includes position in latitude and longitude, maximum sustained winds in knots, and central pressure in

millibars. The chart color codes intensity (category based on Saffir-Simpson scale):

Type	Category	Pressure	Winds		Surge	Line Color
		mb	knts	mph	ft	
Depression	TD	-----	< 34	< 39	-----	Green
Tropical Storm	TS	-----	34- 63	39- 73	-----	Yellow
Hurricane	1	> 980	64- 82	74- 95	4- 5	Red
Hurricane	2	965-980	83- 95	96-110	6- 8	Light Red
Hurricane	3	945-965	96-113	111-130	9-12	Magenta
Hurricane	4	920-945	114-135	131-155	13-18	Light Magenta
Hurricane	5	< 920	> 135	> 155	> 18	White

NOTE: Pressures are in millibars and winds are in **knots**
One knot is equal to 1.15 mph.

Individual Storm Details

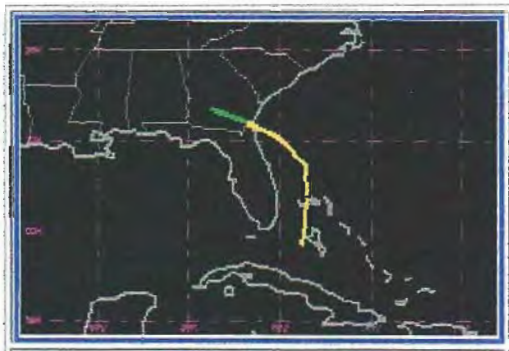

Tropical Storm #1 (01-02 JUN)
Storm - Max Winds: 40

DETAILS Tracking information

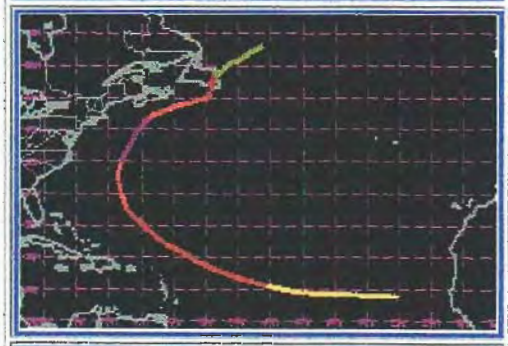

Hurricane #2 (13-28 AUG)
Storm - Max Winds: 100 Min Pres: 962 Category: 3

DETAILS Tracking information

Hurricane #3 (18-20 SEP)
Storm - Max Winds: 70 Category: 1

DETAILS Tracking information

Tropical Storm #4 (22-24 SEP)
Storm - Max Winds: 50

DETAILS Tracking information

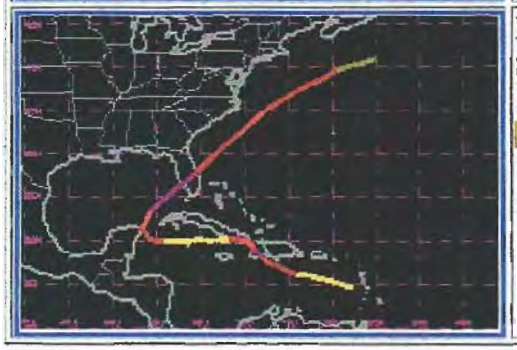

Hurricane #5 (26 SEP-10 OCT)
Storm - Max Winds: 100 Min Pres: 959 Category: 3

DETAILS Tracking information

© Unisys Corp. 2003
For more information on this server, contact Dan Vietor at *devo@ks.unisys.com*

Date: 18-20 SEP 1873
Hurricane #3

ADV	LAT	LON	TIME	WIND	PR	STAT
1	22.70	-89.90	09/18/00Z	70	-	HURRICANE-1
2	23.50	-89.90	09/18/06Z	70	-	HURRICANE-1
3	24.50	-89.60	09/18/12Z	70	-	HURRICANE-1
4	25.70	-88.90	09/18/18Z	70	-	HURRICANE-1
5	26.80	-87.80	09/19/00Z	70	-	HURRICANE-1
6	27.90	-86.60	09/19/06Z	70	-	HURRICANE-1
7	29.10	-85.10	09/19/12Z	70	-	HURRICANE-1
8	30.70	-83.40	09/19/18Z	60	-	TROPICAL STORM
9	32.50	-80.60	09/20/00Z	50	-	TROPICAL STORM
10	33.50	-77.80	09/20/06Z	60	-	TROPICAL STORM
11	34.20	-74.50	09/20/12Z	70	-	HURRICANE-1
12	34.50	-70.30	09/20/18Z	70	-	HURRICANE-1

UNISYS

1875 Hurricane/Tropical Data for Atlantic

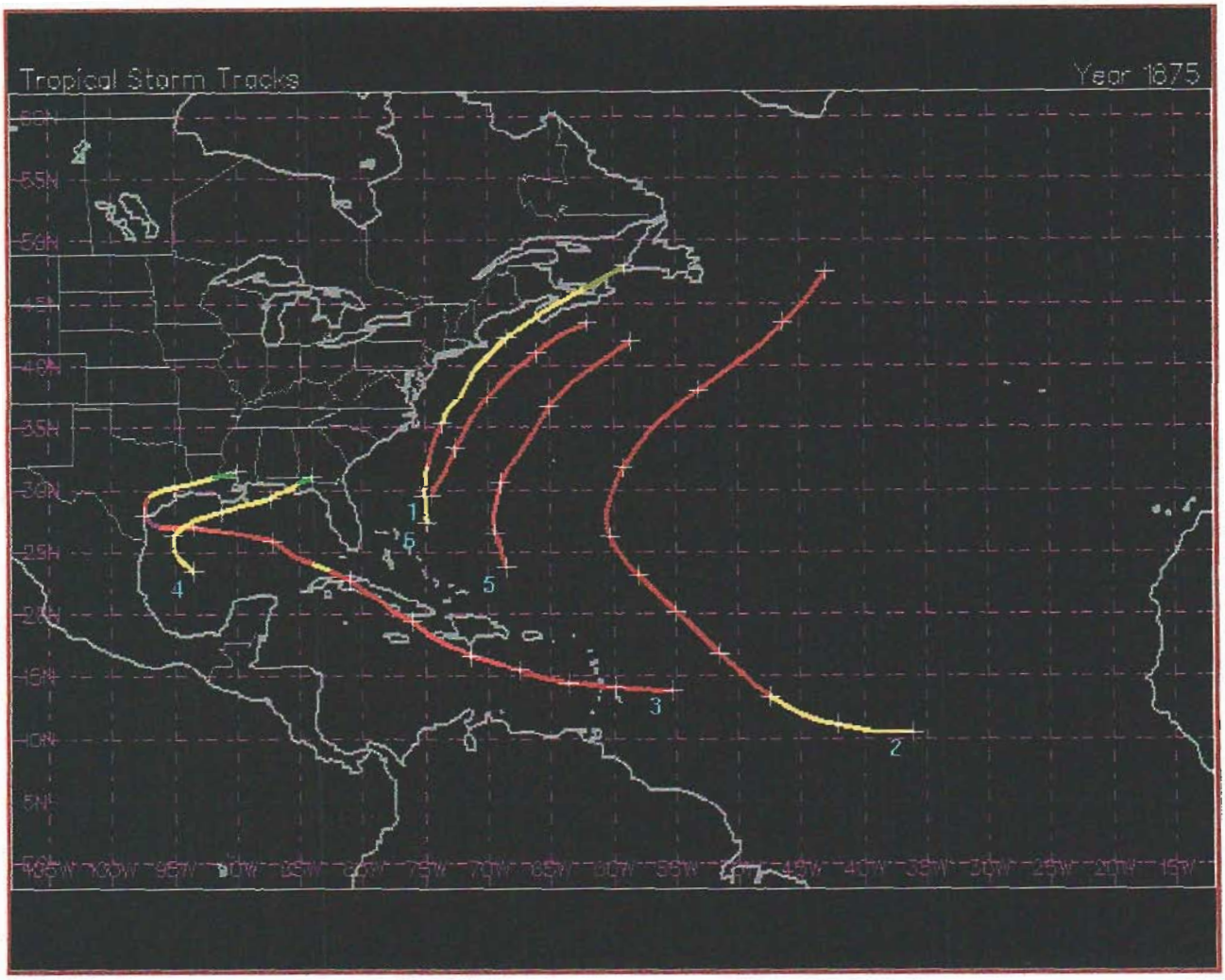

Individual Storm Summary

Winds in knots, pressure in millibars, category is based on Saffir-Simpson scale.

#	Name	Dates	Wind	Pres	Cat
1	Hurricane #1	16-19 AUG	70	-	1
2	Hurricane #2	1-10 SEP	70	982	1
3	Hurricane #3	8-18 SEP	100	978	3
4	Tropical Storm #4	24-28 SEP	50	-	-
5	Hurricane #5	7-10 OCT	90	-	2
6	Hurricane #6	12-16 OCT	70	-	1

Legend

Provided are charts on the track of the storm plus a text based table of tracking information. The table

includes position in latitude and longitude, maximum sustained winds in knots, and central pressure in millibars. The chart color codes intensity (category based on Saffir-Simpson scale):

Type	Category	Pressure	Winds		Surge	Line Color
		mb	knts	mph	ft	
Depression	TD	-----	< 34	< 39	-----	Green
Tropical Storm	TS	-----	34- 63	39- 73	-----	Yellow
Hurricane	1	> 980	64- 82	74- 95	4- 5	Red
Hurricane	2	965-980	83- 95	96-110	6- 8	Light Red
Hurricane	3	945-965	96-113	111-130	9-12	Magenta
Hurricane	4	920-945	114-135	131-155	13-18	Light Magenta
Hurricane	5	< 920	> 135	> 155	> 18	White

NOTE: Pressures are in millibars and winds are in **knots**
One knot is equal to 1.15 mph.

Individual Storm Details

Hurricane #1 (16-19 AUG)
Storm - Max Winds: 70 Category: 1

DETAILS Tracking information

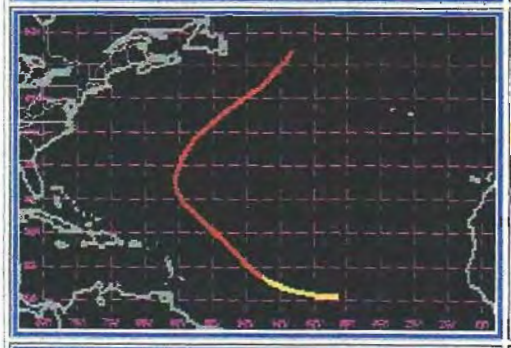

Hurricane #2 (01-10 SEP)
Storm - Max Winds: 70 Min Pres: 982 Category: 1

DETAILS Tracking information

Hurricane #3 (08-18 SEP)
Storm - Max Winds: 100 Min Pres: 978 Category: 3

DETAILS Tracking information

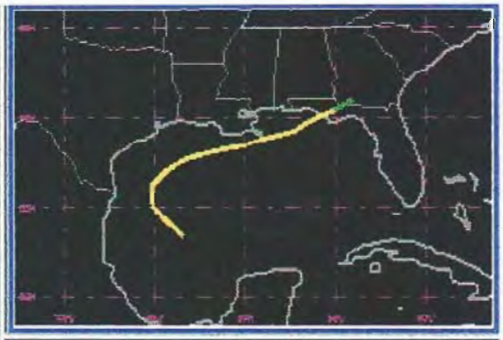

Tropical Storm #4 (24-28 SEP)
Storm - Max Winds: 50

DETAILS Tracking information

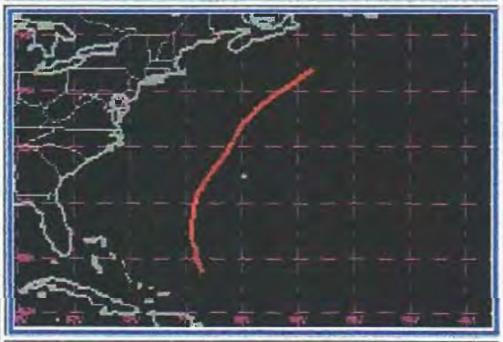

Hurricane #5 (07-10 OCT)
Storm - Max Winds: 90 Category: 2

DETAILS Tracking information

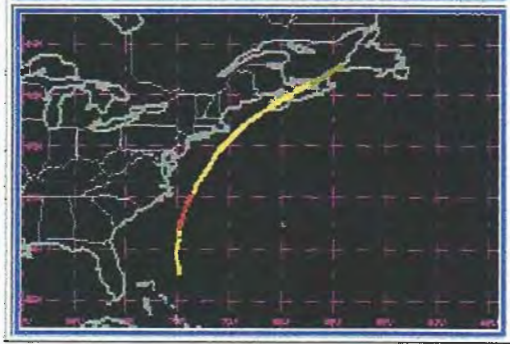

Hurricane #6 (12-16 OCT)
Storm - Max Winds: 70 Category: 1

DETAILS Tracking information

© Unisys Corp. 2003
For more information on this server, contact Dan Vietor at *devo@ks.unisys.com*

Date: 24-28 SEP 1875
Tropical Storm #4

ADV	LAT	LON	TIME	WIND	PR	STAT
1	23.40	-93.40	09/24/00Z	40	-	TROPICAL STORM
2	23.90	-94.00	09/24/06Z	40	-	TROPICAL STORM
3	24.50	-94.60	09/24/12Z	40	-	TROPICAL STORM
4	25.20	-95.10	09/24/18Z	40	-	TROPICAL STORM
5	26.30	-95.10	09/25/00Z	50	-	TROPICAL STORM
6	27.10	-94.30	09/25/06Z	50	-	TROPICAL STORM
7	27.70	-93.30	09/25/12Z	50	-	TROPICAL STORM
8	28.00	-92.10	09/25/18Z	50	-	TROPICAL STORM
9	28.20	-91.10	09/26/00Z	50	-	TROPICAL STORM
10	28.50	-90.10	09/26/06Z	50	-	TROPICAL STORM
11	28.80	-89.00	09/26/12Z	50	-	TROPICAL STORM
12	29.00	-88.10	09/26/18Z	50	-	TROPICAL STORM
13	29.30	-87.30	09/27/00Z	50	-	TROPICAL STORM
14	29.70	-86.60	09/27/06Z	50	-	TROPICAL STORM
15	30.00	-85.90	09/27/12Z	50	-	TROPICAL STORM
16	30.50	-85.00	09/27/18Z	40	-	TROPICAL STORM
17	31.00	-84.00	09/28/00Z	30	-	TROPICAL DEPRESSION

UNISYS

1877 Hurricane/Tropical Data for Atlantic

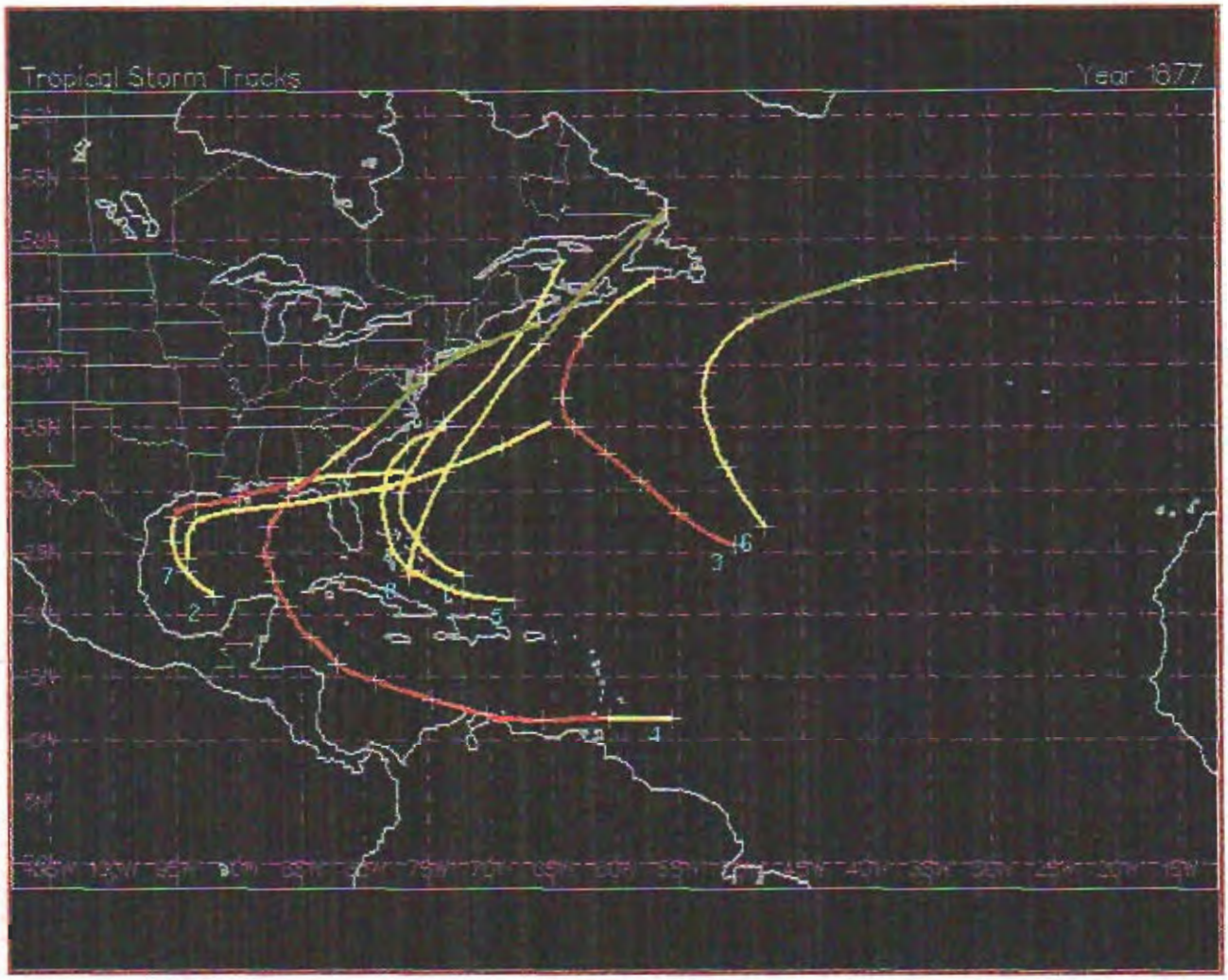

Individual Storm Summary

Winds in knots, pressure in millibars, category is based on Saffir-Simpson scale.

#	Name	Dates	Wind	Pres	Cat
1	Tropical Storm #1	1- 5 AUG	60	-	-
2	Hurricane #2	14-21 SEP	70	-	1
3	Hurricane #3	16-22 SEP	70	-	1
4	Hurricane #4	21 SEP- 5 OCT	100	-	3
5	Tropical Storm #5	24-29 SEP	50	-	-
6	Tropical Storm #6	13-18 OCT	50	-	-
7	Tropical Storm #7	24-28 OCT	50	-	-
8	Tropical Storm #8	28-30 NOV	50	-	-

Legend

Provided are charts on the track of the storm plus a text based table of tracking information. The table includes position in latitude and longitude, maximum sustained winds in knots, and central pressure in millibars. The chart color codes intensity (category based on Saffir-Simpson scale):

Type	Category	Pressure	Winds		Surge	Line Color
		mb	knts	mph	ft	
Depression	TD	-----	< 34	< 39	-----	Green
Tropical Storm	TS	-----	34- 63	39- 73	-----	Yellow
Hurricane	1	> 980	64- 82	74- 95	4- 5	Red
Hurricane	2	965-980	83- 95	96-110	6- 8	Light Red
Hurricane	3	945-965	96-113	111-130	9-12	Magenta
Hurricane	4	920-945	114-135	131-155	13-18	Light Magenta
Hurricane	5	< 920	> 135	> 155	> 18	White

NOTE: Pressures are in millibars and winds are in **knots**
One knot is equal to 1.15 mph.

Individual Storm Details

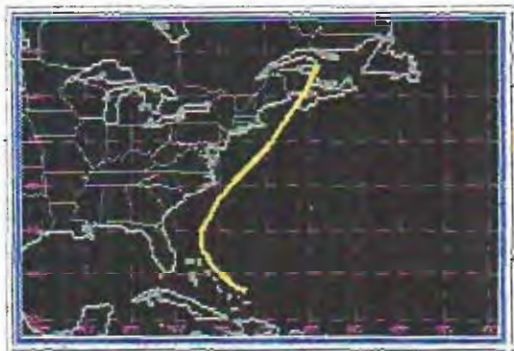

Tropical Storm #1 (01-05 AUG)
Storm - Max Winds: 60

DETAILS Tracking information

Hurricane #2 (14-21 SEP)
Storm - Max Winds: 70 Category: 1

DETAILS Tracking information

Hurricane #3 (16-22 SEP)
Storm - Max Winds: 70 Category: 1

DETAILS Tracking information

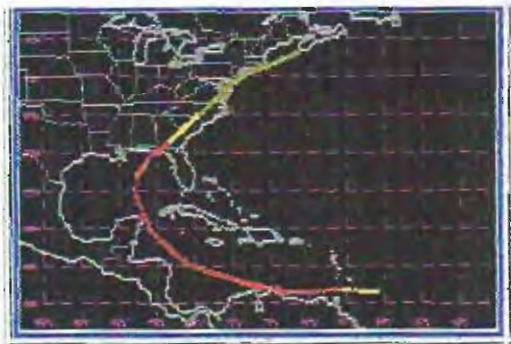

Hurricane #4 (21 SEP-05 OCT)
Storm - Max Winds: 100 Category: 3

DETAILS Tracking information

Tropical Storm #5 (24-29 SEP)
Storm - Max Winds: 50

DETAILS Tracking information

Tropical Storm #6 (13-18 OCT)
Storm - Max Winds: 50

DETAILS Tracking information

Tropical Storm #7 (24-28 OCT)
Storm - Max Winds: 50

DETAILS Tracking information

Tropical Storm #8 (28-30 NOV)
Storm - Max Winds: 50

DETAILS Tracking information

© Unisys Corp. 2003
For more information on this server, contact Dan Victor at *devo@ks.unisys.com*

Date: 14-21 SEP 1877
Hurricane #2

ADV	LAT	LON	TIME	WIND	PR	STAT
1	21.50	-92.00	09/14/00Z	40		- TROPICAL STORM
2	21.90	-92.40	09/14/06Z	40		- TROPICAL STORM
3	22.20	-93.00	09/14/12Z	40		- TROPICAL STORM
4	22.90	-93.60	09/14/18Z	40		- TROPICAL STORM
5	23.50	-94.10	09/15/00Z	50		- TROPICAL STORM
6	24.10	-94.60	09/15/06Z	50		- TROPICAL STORM
7	24.70	-95.00	09/15/12Z	50		- TROPICAL STORM
8	25.20	-95.10	09/15/18Z	50		- TROPICAL STORM
9	25.90	-95.30	09/16/00Z	60		- TROPICAL STORM
10	26.40	-95.30	09/16/06Z	60		- TROPICAL STORM
11	27.00	-95.30	09/16/12Z	60		- TROPICAL STORM
12	27.40	-95.10	09/16/18Z	60		- TROPICAL STORM
13	27.80	-95.10	09/17/00Z	70		- HURRICANE-1
14	28.20	-94.80	09/17/06Z	70		- HURRICANE-1
15	28.50	-94.50	09/17/12Z	70		- HURRICANE-1
16	28.70	-93.80	09/17/18Z	70		- HURRICANE-1
17	28.80	-93.30	09/18/00Z	70		- HURRICANE-1
18	28.90	-92.50	09/18/06Z	70		- HURRICANE-1
19	29.00	-91.60	09/18/12Z	70		- HURRICANE-1
20	29.30	-90.60	09/18/18Z	70		- HURRICANE-1
21	29.50	-89.80	09/19/00Z	70		- HURRICANE-1
22	29.70	-89.00	09/19/06Z	70		- HURRICANE-1
23	30.00	-88.00	09/19/12Z	70		- HURRICANE-1
24	30.30	-86.90	09/19/18Z	70		- HURRICANE-1
25	30.60	-85.90	09/20/00Z	60		- TROPICAL STORM
26	30.80	-84.60	09/20/06Z	50		- TROPICAL STORM
27	31.00	-83.60	09/20/12Z	40		- TROPICAL STORM
28	31.10	-82.40	09/20/18Z	40		- TROPICAL STORM
29	31.20	-81.10	09/21/00Z	40		- TROPICAL STORM
30	31.30	-80.00	09/21/06Z	40		- TROPICAL STORM
31	31.30	-78.60	09/21/12Z	40		- TROPICAL STORM
32	31.50	-76.80	09/21/18Z	40		- TROPICAL STORM

Date: 21 SEP-5 OCT 1877
Hurricane #4

ADV	LAT	LON	TIME	WIND	PR	STAT
1	11.70	-55.50	09/21/00Z	50		- TROPICAL STORM
2	11.70	-56.50	09/21/06Z	50		- TROPICAL STORM
3	11.70	-57.70	09/21/12Z	60		- TROPICAL STORM
4	11.80	-59.10	09/21/18Z	60		- TROPICAL STORM
5	11.80	-60.50	09/22/00Z	70		- HURRICANE-1
6	11.80	-62.00	09/22/06Z	70		- HURRICANE-1
7	11.70	-63.30	09/22/12Z	80		- HURRICANE-1
8	11.60	-64.40	09/22/18Z	80		- HURRICANE-1
9	11.60	-65.80	09/23/00Z	90		- HURRICANE-2
10	11.60	-67.00	09/23/06Z	90		- HURRICANE-2
11	11.70	-68.00	09/23/12Z	90		- HURRICANE-2
12	11.80	-69.10	09/23/18Z	90		- HURRICANE-2
13	12.10	-70.30	09/24/00Z	90		- HURRICANE-2
14	12.30	-71.40	09/24/06Z	90		- HURRICANE-2
15	12.70	-72.50	09/24/12Z	90		- HURRICANE-2
16	13.00	-73.60	09/24/18Z	90		- HURRICANE-2
17	13.30	-74.60	09/25/00Z	80		- HURRICANE-1
18	13.70	-75.90	09/25/06Z	80		- HURRICANE-1
19	14.00	-77.00	09/25/12Z	80		- HURRICANE-1
20	14.30	-78.00	09/25/18Z	80		- HURRICANE-1
21	14.70	-79.10	09/26/00Z	70		- HURRICANE-1
22	15.00	-80.10	09/26/06Z	70		- HURRICANE-1
23	15.30	-81.00	09/26/12Z	70		- HURRICANE-1
24	15.70	-81.60	09/26/18Z	70		- HURRICANE-1
25	16.10	-82.10	09/27/00Z	70		- HURRICANE-1
26	16.70	-82.60	09/27/06Z	70		- HURRICANE-1
27	17.10	-83.10	09/27/12Z	70		- HURRICANE-1
28	17.70	-83.60	09/27/18Z	70		- HURRICANE-1
29	18.20	-84.30	09/28/00Z	70		- HURRICANE-1
30	18.90	-85.10	09/28/06Z	70		- HURRICANE-1
31	19.50	-85.50	09/28/12Z	70		- HURRICANE-1
32	20.10	-85.90	09/28/18Z	70		- HURRICANE-1
33	20.60	-86.10	09/29/00Z	70		- HURRICANE-1
34	21.20	-86.40	09/29/06Z	70		- HURRICANE-1
35	21.90	-86.80	09/29/12Z	70		- HURRICANE-1
36	22.40	-87.00	09/29/18Z	70		- HURRICANE-1
37	22.70	-87.10	09/30/00Z	70		- HURRICANE-1
38	23.40	-87.30	09/30/06Z	70		- HURRICANE-1
39	23.70	-87.50	09/30/12Z	70		- HURRICANE-1
40	24.40	-87.60	09/30/18Z	70		- HURRICANE-1
41	24.70	-87.80	10/01/00Z	80		- HURRICANE-1
42	25.40	-87.80	10/01/06Z	80		- HURRICANE-1
43	26.00	-87.60	10/01/12Z	80		- HURRICANE-1
44	26.50	-87.60	10/01/18Z	80		- HURRICANE-1
45	27.10	-87.50	10/02/00Z	90		- HURRICANE-2
46	27.50	-87.30	10/02/06Z	90		- HURRICANE-2
47	28.00	-87.00	10/02/12Z	90		- HURRICANE-2
48	28.80	-86.40	10/02/18Z	90		- HURRICANE-2
49	29.50	-85.90	10/03/00Z	100		- HURRICANE-3
50	30.10	-85.30	10/03/06Z	90		- HURRICANE-2
51	30.70	-84.50	10/03/12Z	70		- HURRICANE-1
52	31.70	-83.30	10/03/18Z	50		- TROPICAL STORM
53	32.80	-82.10	10/04/00Z	40		- TROPICAL STORM
54	33.90	-80.80	10/04/06Z	40		- TROPICAL STORM
55	35.00	-79.30	10/04/12Z	50		- EXTRATROPICAL STORM
56	36.90	-77.40	10/04/18Z	50		- EXTRATROPICAL STORM
57	39.30	-74.90	10/05/00Z	60		- EXTRATROPICAL STORM
58	40.80	-72.40	10/05/06Z	60		- EXTRATROPICAL STORM
59	42.00	-69.50	10/05/12Z	50		- EXTRATROPICAL STORM
60	43.50	-66.00	10/05/18Z	50		- EXTRATROPICAL STORM

Date: 24-28 OCT 1877
Tropical Storm #7

ADV	LAT	LON	TIME	WIND	PR	STAT
1	24.50	-94.10	10/24/00Z	40		- TROPICAL STORM
2	25.50	-94.10	10/24/06Z	40		- TROPICAL STORM
3	26.50	-94.00	10/24/12Z	40		- TROPICAL STORM
4	27.10	-93.80	10/24/18Z	40		- TROPICAL STORM
5	27.50	-93.40	10/25/00Z	40		- TROPICAL STORM
6	27.80	-92.80	10/25/06Z	40		- TROPICAL STORM
7	28.00	-92.30	10/25/12Z	40		- TROPICAL STORM
8	28.30	-91.10	10/25/18Z	40		- TROPICAL STORM
9	28.40	-90.10	10/26/00Z	40		- TROPICAL STORM
10	28.50	-88.90	10/26/06Z	40		- TROPICAL STORM
11	28.70	-87.50	10/26/12Z	40		- TROPICAL STORM
12	29.00	-84.90	10/26/18Z	40		- TROPICAL STORM
13	29.60	-81.90	10/27/00Z	40		- TROPICAL STORM
14	30.10	-79.00	10/27/06Z	50		- TROPICAL STORM
15	30.90	-76.00	10/27/12Z	50		- TROPICAL STORM
16	32.00	-72.50	10/27/18Z	50		- TROPICAL STORM
17	33.50	-69.00	10/28/00Z	50		- TROPICAL STORM
18	35.50	-65.00	10/28/06Z	50		- TROPICAL STORM

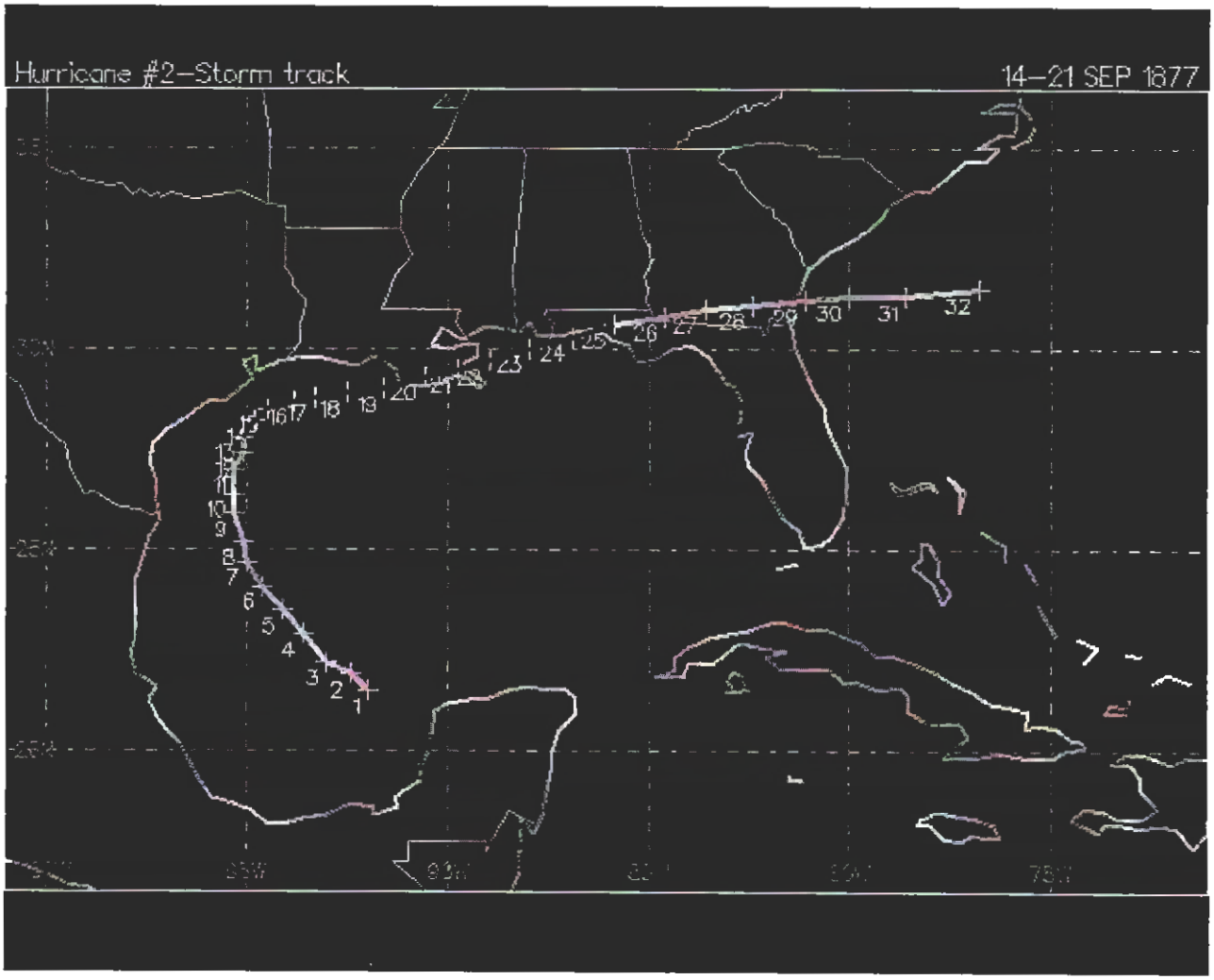
Hurricane #2–Storm track
14–21 SEP 1877

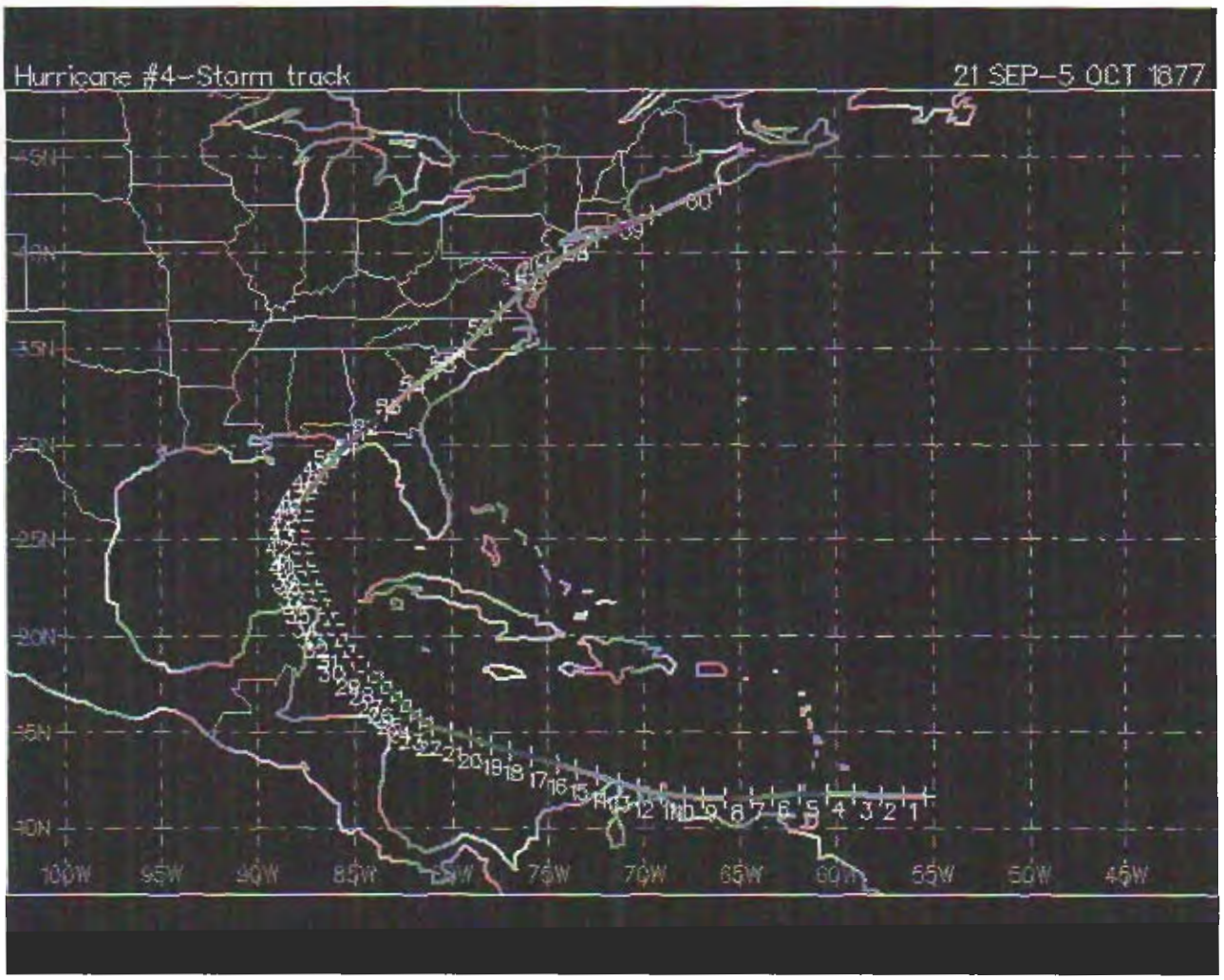
Hurricane #4-Storm track
21 SEP-5 OCT 1877
45N
40N
35N
30N
25N
20N
15N
10N
100W
95W
90W
85W
80W
75W
70W
65W
60W
55W
50W
45W

1878 Hurricane/Tropical Data for Atlantic

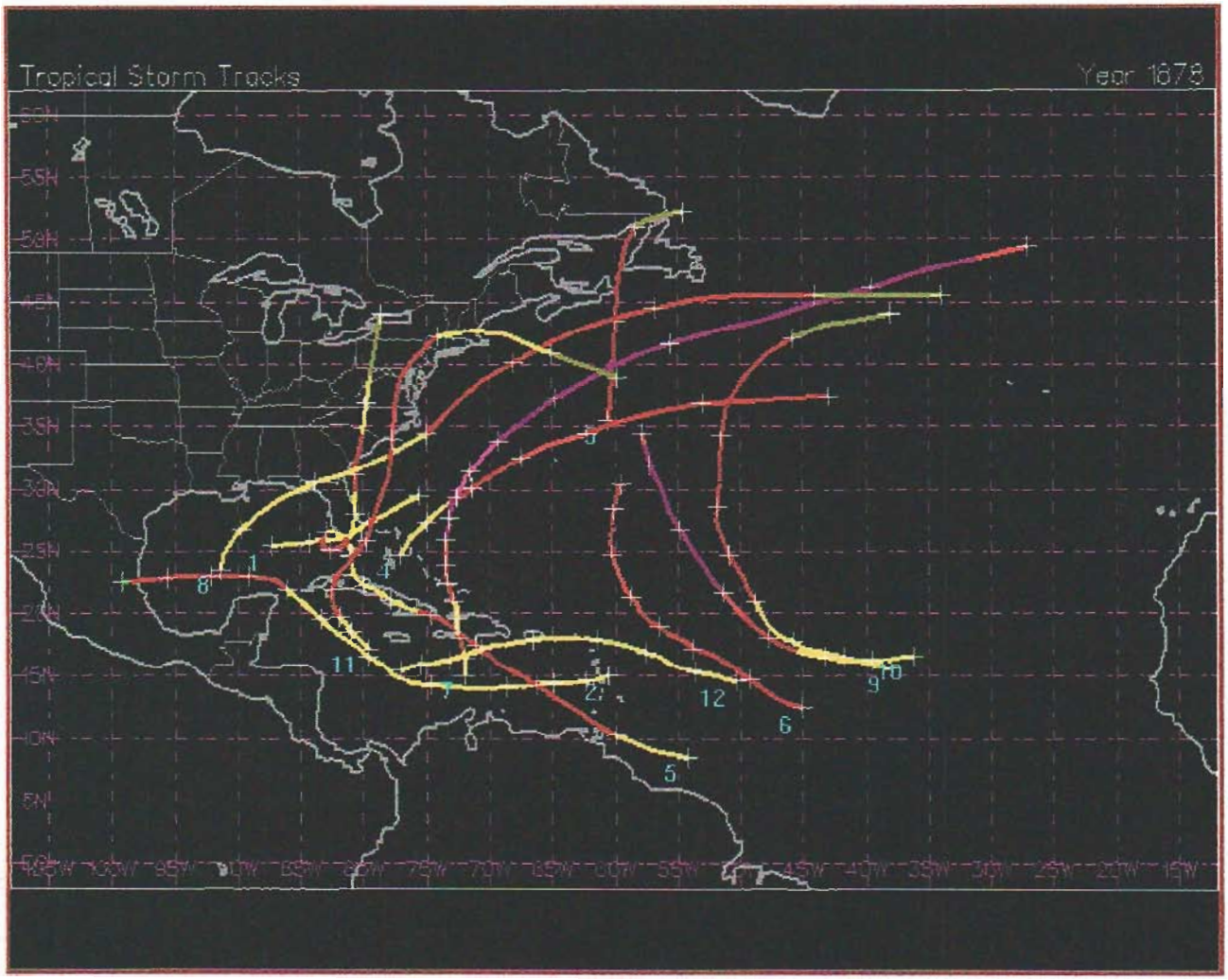

Individual Storm Summary

Winds in knots, pressure in millibars, category is based on Saffir-Simpson scale.

#	Name	Dates	Wind	Pres	Cat
1	Tropical Storm #1	1- 3 JUL	40	-	-
2	Hurricane #2	8-19 AUG	70	-	1
3	Hurricane #3	19-21 AUG	80	963	1
4	Hurricane #4	25-30 AUG	90	972	2
5	Hurricane #5	1-13 SEP	80	-	1
6	Hurricane #6	12-18 SEP	90	-	2
7	Hurricane #7	24 SEP- 8 OCT	120	938	4
8	Hurricane #8	9-15 OCT	70	982	1
9	Hurricane #9	9-16 OCT	70	-	1
10	Hurricane #10	13-19 OCT	100	951	3
11	Hurricane #11	18-25 OCT	90	975	2

```
12 Tropical Storm #12        25 NOV- 2 DEC  60     -    -
```

Legend

Provided are charts on the track of the storm plus a text based table of tracking information. The table includes position in latitude and longitude, maximum sustained winds in knots, and central pressure in millibars. The chart color codes intensity (category based on Saffir-Simpson scale):

Type	Category	Pressure	Winds		Surge	Line Color
		mb	knts	mph	ft	
Depression	TD	-----	< 34	< 39	-----	Green
Tropical Storm	TS	-----	34- 63	39- 73	-----	Yellow
Hurricane	1	> 980	64- 82	74- 95	4- 5	Red
Hurricane	2	965-980	83- 95	96-110	6- 8	Light Red
Hurricane	3	945-965	96-113	111-130	9-12	Magenta
Hurricane	4	920-945	114-135	131-155	13-18	Light Magenta
Hurricane	5	< 920	> 135	> 155	> 18	White

NOTE: Pressures are in millibars and winds are in **knots**
One knot is equal to 1.15 mph.

Individual Storm Details

Tropical Storm #1 (01-03 JUL)
Storm - Max Winds: 40

DETAILS Tracking information

Hurricane #2 (08-19 AUG)
Storm - Max Winds: 70 Category: 1

DETAILS Tracking information

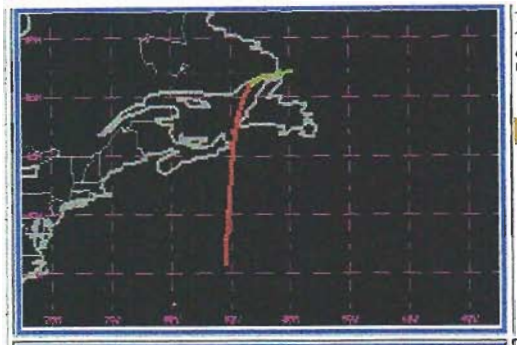

Hurricane #3 (19-21 AUG)
Storm - Max Winds: 80 Min Pres: 963 Category: 1

DETAILS Tracking information

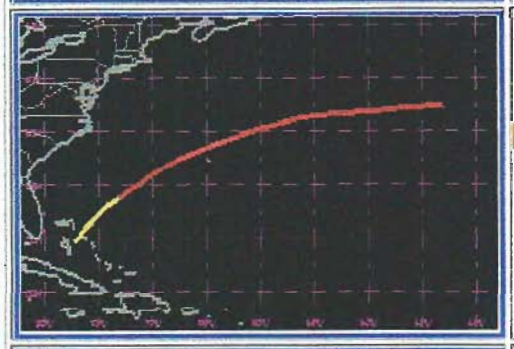

Hurricane #4 (25-30 AUG)
Storm - Max Winds: 90 Min Pres: 972 Category: 2

DETAILS Tracking information

Hurricane #5 (01-13 SEP)
Storm - Max Winds: 80 Category: 1

DETAILS Tracking information

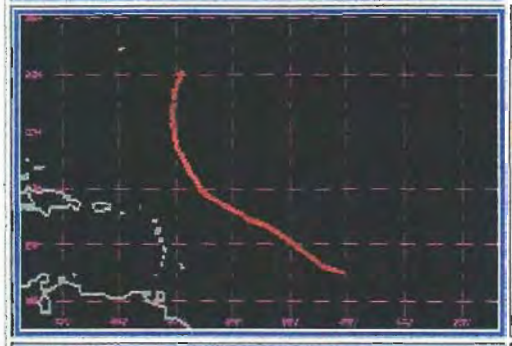

Hurricane #6 (12-18 SEP)
Storm - Max Winds: 90 Category: 2

DETAILS Tracking information

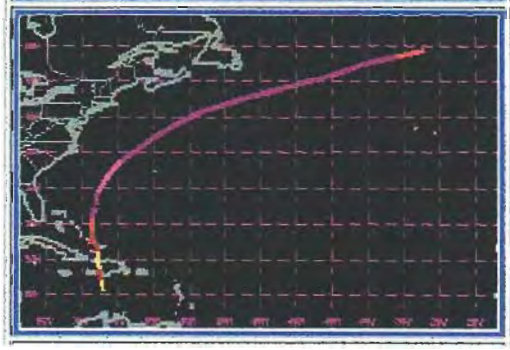

Hurricane #7 (24 SEP-08 OCT)
Storm - Max Winds: 120 Min Pres: 938 Category: 4

DETAILS Tracking information

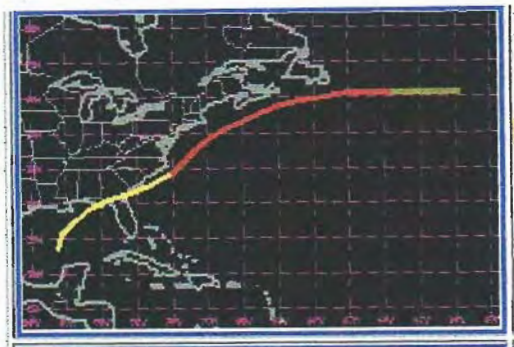

Hurricane #8 (09-15 OCT)
Storm - Max Winds: 70 Min Pres: 982 Category: 1

DETAILS Tracking information



Hurricane #9 (09-16 OCT)
Storm - Max Winds: 70 Category: 1

DETAILS Tracking information

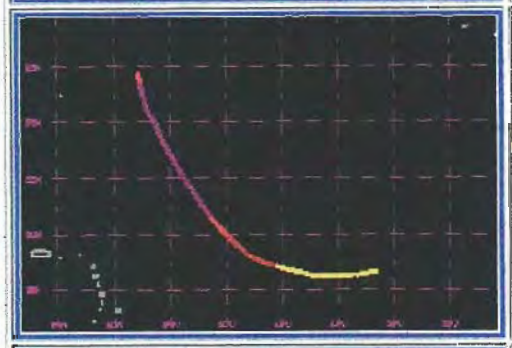

Hurricane #10 (13-19 OCT)
Storm - Max Winds: 100 Min Pres: 951 Category: 3

DETAILS Tracking information

Hurricane #11 (18-25 OCT)
Storm - Max Winds: 90 Min Pres: 975 Category: 2

DETAILS Tracking information

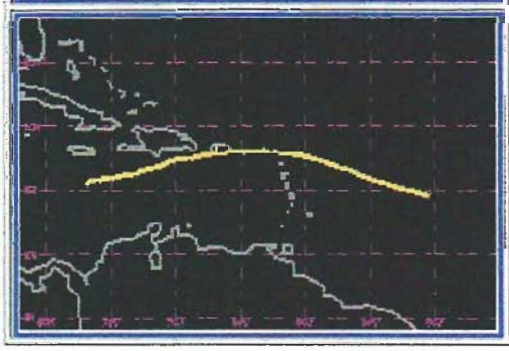

Tropical Storm #12 (25 NOV-02 DEC)
Storm - Max Winds: 60

DETAILS Tracking information

© Unisys Corp. 2003
For more information on this server, contact Dan Victor at: *devo@ks.unisys.com*

Date: 9-15 OCT 1878
Hurricane #8

ADV	LAT	LON	TIME	WIND	PR	STAT
1	23.50	-91.30	10/09/00Z	40	-	TROPICAL STORM
2	24.60	-91.10	10/09/06Z	40	-	TROPICAL STORM
3	25.60	-90.60	10/09/12Z	40	-	TROPICAL STORM
4	26.30	-90.10	10/09/18Z	40	-	TROPICAL STORM
5	26.80	-89.60	10/10/00Z	50	-	TROPICAL STORM
6	27.30	-89.10	10/10/06Z	50	-	TROPICAL STORM
7	28.10	-88.10	10/10/12Z	50	-	TROPICAL STORM
8	29.20	-86.60	10/10/18Z	50	-	TROPICAL STORM
9	30.60	-83.80	10/11/00Z	50	-	TROPICAL STORM
10	31.50	-80.80	10/11/06Z	50	-	TROPICAL STORM
11	32.70	-78.10	10/11/12Z	60	-	TROPICAL STORM
12	33.50	-76.60	10/11/18Z	60	-	TROPICAL STORM
13	34.50	-75.00	10/12/00Z	70	-	HURRICANE-1
14	35.80	-73.60	10/12/06Z	70	-	HURRICANE-1
15	37.00	-72.50	10/12/12Z	70	-	HURRICANE-1
16	38.80	-70.50	10/12/18Z	70	-	HURRICANE-1
17	40.20	-68.10	10/13/00Z	70	-	HURRICANE-1
18	41.80	-65.10	10/13/06Z	70	-	HURRICANE-1
19	42.90	-62.60	10/13/12Z	70	982	HURRICANE-1
20	43.80	-59.70	10/13/18Z	70	-	HURRICANE-1
21	44.50	-56.80	10/14/00Z	70	-	HURRICANE-1
22	45.20	-53.30	10/14/06Z	70	-	HURRICANE-1
23	45.50	-50.00	10/14/12Z	70	-	HURRICANE-1
24	45.50	-47.50	10/14/18Z	70	-	HURRICANE-1
25	45.50	-44.00	10/15/00Z	60	-	EXTRATROPICAL STORM
26	45.50	-40.90	10/15/06Z	60	-	EXTRATROPICAL STORM
27	45.50	-37.50	10/15/12Z	60	-	EXTRATROPICAL STORM
28	45.50	-34.00	10/15/18Z	60	-	EXTRATROPICAL STORM

UNISYS

1879 Hurricane/Tropical Data for Atlantic

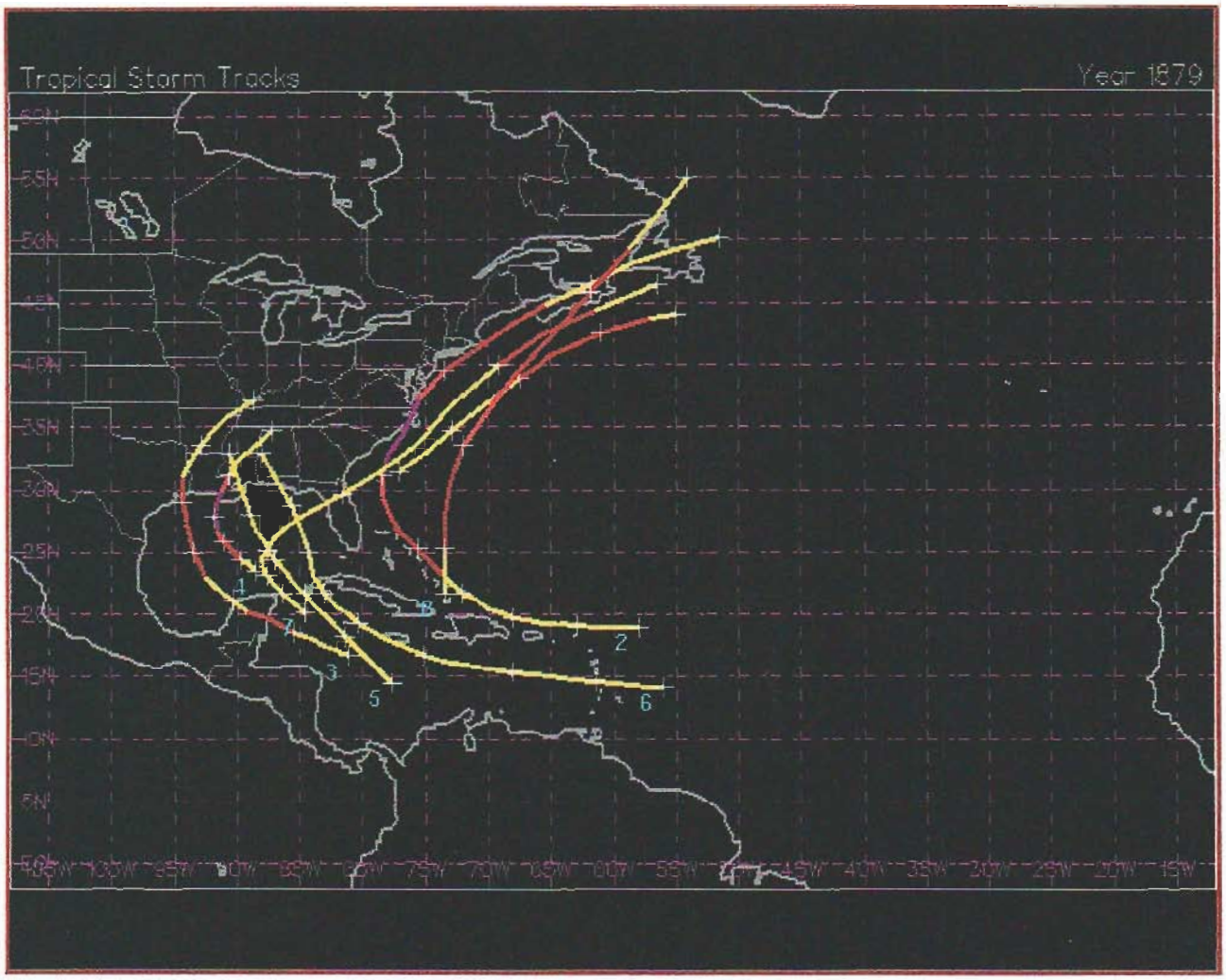

Individual Storm Summary

Winds in knots, pressure in millibars, category is based on Saffir-Simpson scale.

#	Name	Dates	Wind	Pres	Cat
1	Hurricane #1	9-12 AUG	70	-	1
2	Hurricane #2	13-20 AUG	100	971	3
3	Hurricane #3	19-24 AUG	80	982	1
4	Hurricane #4	29 AUG- 2 SEP	110	-	3
5	Tropical Storm #5	3- 7 OCT	50	-	-
6	Tropical Storm #6	9-16 OCT	50	-	-
7	Hurricane #7	24-29 OCT	70	-	1
8	Hurricane #8	18-21 NOV	90	968	2

Legend

Provided are charts on the track of the storm plus a text based table of tracking information. The table includes position in latitude and longitude, maximum sustained winds in knots, and central pressure in millibars. The chart color codes intensity (category based on Saffir-Simpson scale):

Type	Category	Pressure	Winds		Surge	Line Color
		mb	knts	mph	ft	
Depression	TD	-----	< 34	< 39	-----	Green
Tropical Storm	TS	-----	34- 63	39- 73	-----	Yellow
Hurricane	1	> 980	64- 82	74- 95	4- 5	Red
Hurricane	2	965-980	83- 95	96-110	6- 8	Light Red
Hurricane	3	945-965	96-113	111-130	9-12	Magenta
Hurricane	4	920-945	114-135	131-155	13-18	Light Magenta
Hurricane	5	< 920	> 135	> 155	> 18	White

NOTE: Pressures are in millibars and winds are in **knots**
One knot is equal to 1.15 mph.

Individual Storm Details

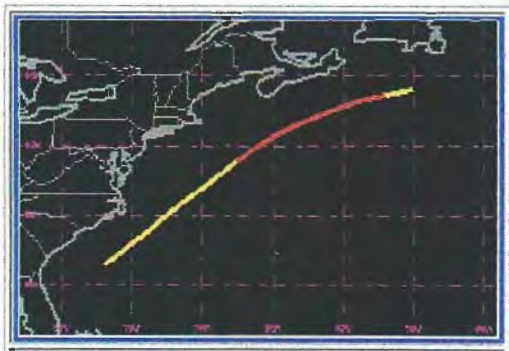

Hurricane #1 (09-12 AUG)
Storm - Max Winds: 70 Category: 1

DETAILS Tracking information

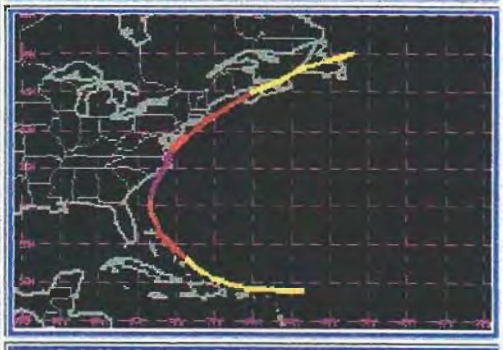

Hurricane #2 (13-20 AUG)
Storm - Max Winds: 100 Min Pres: 971 Category: 3

DETAILS Tracking information

Hurricane #3 (19-24 AUG)
Storm - Max Winds: 80 Min Pres: 982 Category: 1

DETAILS Tracking information

Hurricane #4 (29 AUG-02 SEP)
Storm - Max Winds: 110 Category: 3

DETAILS Tracking information

Tropical Storm #5 (03-07 OCT)
Storm - Max Winds: 50

DETAILS Tracking information

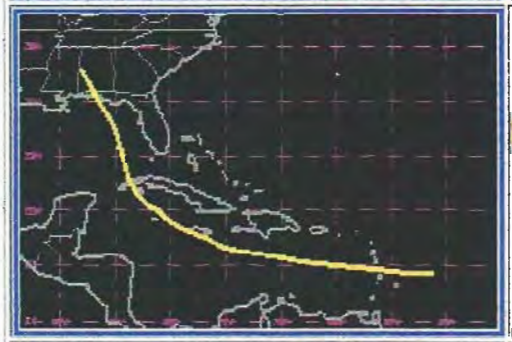

Tropical Storm #6 (09-16 OCT)
Storm - Max Winds: 50

DETAILS Tracking information

Hurricane #7 (24-29 OCT)
Storm - Max Winds: 70 Category: 1

DETAILS Tracking information

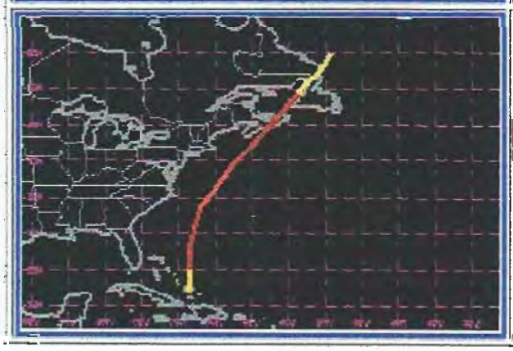

Hurricane #8 (18-21 NOV)
Storm - Max Winds: 90 Min Pres: 968 Category: 2

DETAILS Tracking information

© Unisys Corp. 2003
For more information on this server, contact Dan Victor at *devo@ks.unisys.com*

Date: 9-16 OCT 1879
Tropical Storm #6

ADV	LAT	LON	TIME	WIND	PR	STAT
1	14.20	-56.00	10/09/00Z	40	-	TROPICAL STORM
2	14.20	-57.20	10/09/06Z	40	-	TROPICAL STORM
3	14.30	-58.50	10/09/12Z	40	-	TROPICAL STORM
4	14.40	-59.90	10/09/18Z	40	-	TROPICAL STORM
5	14.60	-61.40	10/10/00Z	40	-	TROPICAL STORM
6	14.80	-63.20	10/10/06Z	40	-	TROPICAL STORM
7	15.00	-65.00	10/10/12Z	40	-	TROPICAL STORM
8	15.20	-66.40	10/10/18Z	40	-	TROPICAL STORM
9	15.40	-68.10	10/11/00Z	40	-	TROPICAL STORM
10	15.70	-70.00	10/11/06Z	40	-	TROPICAL STORM
11	16.00	-72.00	10/11/12Z	50	-	TROPICAL STORM
12	16.20	-73.60	10/11/18Z	50	-	TROPICAL STORM
13	16.70	-75.10	10/12/00Z	50	-	TROPICAL STORM
14	17.50	-76.80	10/12/06Z	50	-	TROPICAL STORM
15	18.10	-78.30	10/12/12Z	50	-	TROPICAL STORM
16	18.70	-79.30	10/12/18Z	50	-	TROPICAL STORM
17	19.20	-80.30	10/13/00Z	50	-	TROPICAL STORM
18	20.00	-81.10	10/13/06Z	50	-	TROPICAL STORM
19	20.40	-81.90	10/13/12Z	50	-	TROPICAL STORM
20	21.00	-82.60	10/13/18Z	50	-	TROPICAL STORM
21	21.70	-83.10	10/14/00Z	50	-	TROPICAL STORM
22	22.50	-83.50	10/14/06Z	50	-	TROPICAL STORM
23	23.20	-83.90	10/14/12Z	50	-	TROPICAL STORM
24	24.10	-84.10	10/14/18Z	50	-	TROPICAL STORM
25	24.90	-84.30	10/15/00Z	50	-	TROPICAL STORM
26	25.90	-84.50	10/15/06Z	50	-	TROPICAL STORM
27	26.80	-84.80	10/15/12Z	50	-	TROPICAL STORM
28	27.70	-85.10	10/15/18Z	50	-	TROPICAL STORM
29	28.70	-85.60	10/16/00Z	50	-	TROPICAL STORM
30	29.90	-86.40	10/16/06Z	50	-	TROPICAL STORM
31	31.30	-87.10	10/16/12Z	40	-	TROPICAL STORM
32	33.00	-88.00	10/16/18Z	40	-	TROPICAL STORM

Date: 24-29 OCT 1879
Hurricane #7

ADV	LAT	LON	TIME	WIND	PR	STAT
1	20.20	-84.60	10/24/00Z	40	-	TROPICAL STORM
2	20.60	-85.10	10/24/06Z	40	-	TROPICAL STORM
3	21.10	-85.60	10/24/12Z	40	-	TROPICAL STORM
4	21.40	-86.00	10/24/18Z	40	-	TROPICAL STORM
5	21.70	-86.30	10/25/00Z	40	-	TROPICAL STORM
6	22.10	-86.60	10/25/06Z	40	-	TROPICAL STORM
7	22.20	-86.90	10/25/12Z	50	-	TROPICAL STORM
8	22.70	-87.30	10/25/18Z	50	-	TROPICAL STORM
9	23.10	-87.60	10/26/00Z	50	-	TROPICAL STORM
10	23.50	-87.90	10/26/06Z	50	-	TROPICAL STORM
11	24.00	-88.00	10/26/12Z	60	-	TROPICAL STORM
12	24.50	-88.00	10/26/18Z	60	-	TROPICAL STORM
13	25.10	-87.60	10/27/00Z	60	-	TROPICAL STORM
14	26.00	-87.10	10/27/06Z	60	-	TROPICAL STORM
15	27.00	-86.10	10/27/12Z	60	-	TROPICAL STORM
16	28.20	-84.10	10/27/18Z	60	-	TROPICAL STORM
17	29.60	-81.60	10/28/00Z	50	-	TROPICAL STORM
18	31.50	-78.60	10/28/06Z	50	-	TROPICAL STORM
19	33.70	-75.60	10/28/12Z	60	-	TROPICAL STORM
20	36.90	-72.90	10/28/18Z	60	-	TROPICAL STORM
21	40.00	-69.10	10/29/00Z	70	-	HURRICANE-1
22	42.50	-65.50	10/29/06Z	70	-	HURRICANE-1
23	44.30	-61.50	10/29/12Z	60	-	TROPICAL STORM
24	46.50	-56.50	10/29/18Z	60	-	TROPICAL STORM

UNISYS

1880 Hurricane/Tropical Data for Atlantic

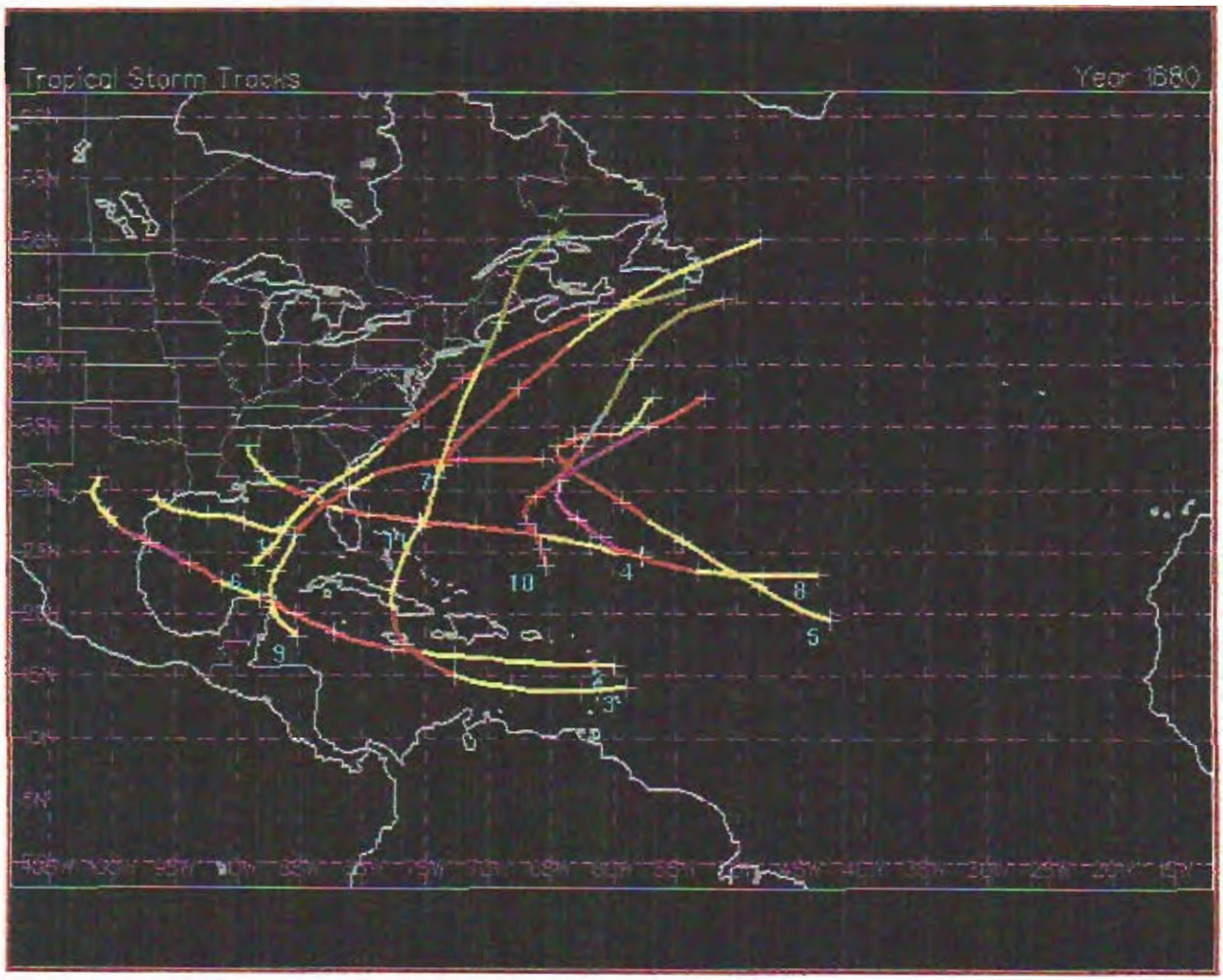

Individual Storm Summary

Winds in knots, pressure in millibars, category is based on Saffir-Simpson scale.

#	Name	Dates	Wind	Pres	Cat
1	Tropical Storm #1	21-25 JUN	40	-	-
2	Hurricane #2	4-14 AUG	130	931	4
3	Hurricane #3	15-20 AUG	80	980	1
4	Hurricane #4	24 AUG- 1 SEP	90	972	2
5	Hurricane #5	26 AUG- 4 SEP	80	977	1
6	Hurricane #6	6-11 SEP	70	987	1
7	Hurricane #7	8-10 SEP	80	-	1
8	Hurricane #8	27 SEP- 4 OCT	120	928	4
9	Hurricane #9	5-10 OCT	70	-	1
10	Hurricane #10	10-16 OCT	80	970	1
11	Tropical Storm #11	20-24 OCT	60	991	-

Legend

Provided are charts on the track of the storm plus a text based table of tracking information. The table includes position in latitude and longitude, maximum sustained winds in knots, and central pressure in millibars. The chart color codes intensity (category based on Saffir-Simpson scale):

Type	Category	Pressure	Winds		Surge	Line Color
		mb	knts	mph	ft	
Depression	TD	-----	< 34	< 39	-----	Green
Tropical Storm	TS	-----	34- 63	39- 73	-----	Yellow
Hurricane	1	> 980	64- 82	74- 95	4- 5	Red
Hurricane	2	965-980	83- 95	96-110	6- 8	Light Red
Hurricane	3	945-965	96-113	111-130	9-12	Magenta
Hurricane	4	920-945	114-135	131-155	13-18	Light Magenta
Hurricane	5	< 920	> 135	> 155	> 18	White

NOTE: Pressures are in millibars and winds are in **knots**
One knot is equal to 1.15 mph.

Individual Storm Details

Tropical Storm #1 (21-25 JUN)
Storm - Max Winds: 40

DETAILS Tracking information

Hurricane #2 (04-14 AUG)
Storm - Max Winds: 130 Min Pres: 931 Category: 4

DETAILS Tracking information

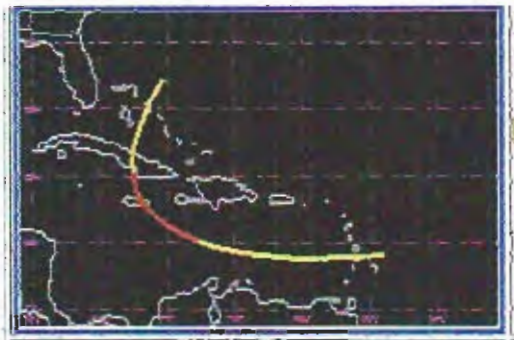

Hurricane #3 (15-20 AUG)
Storm - Max Winds: 80 Min Pres: 980 Category: 1

DETAILS Tracking information

Hurricane #4 (24 AUG-01 SEP)
Storm - Max Winds: 90 Min Pres: 972 Category: 2

DETAILS Tracking information

Hurricane #5 (26 AUG-04 SEP)
Storm - Max Winds: 80 Min Pres: 977 Category: 1

DETAILS Tracking information

Hurricane #6 (06-11 SEP)
Storm - Max Winds: 70 Min Pres: 987 Category: 1

DETAILS Tracking information

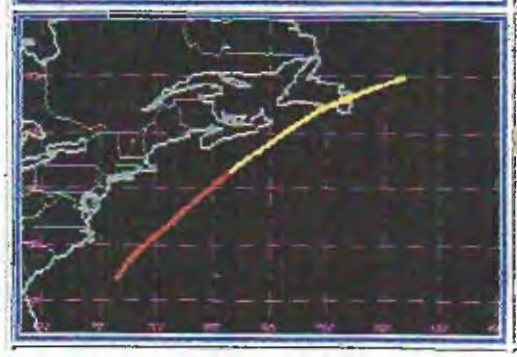

Hurricane #7 (08-10 SEP)
Storm - Max Winds: 80 Category: 1

DETAILS Tracking information

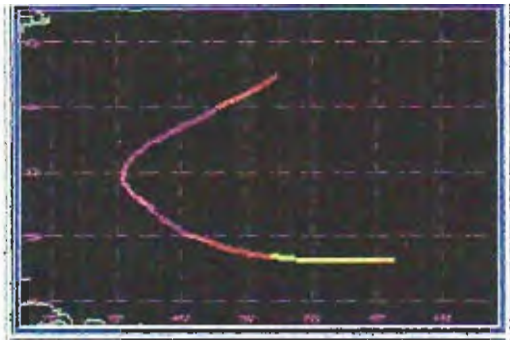

Hurricane #8 (27 SEP-04 OCT)
Storm - Max Winds: 120 Min Pres: 928 Category: 4

DETAILS Tracking information

Hurricane #9 (05-10 OCT)
Storm - Max Winds: 70 Category: 1

DETAILS Tracking information

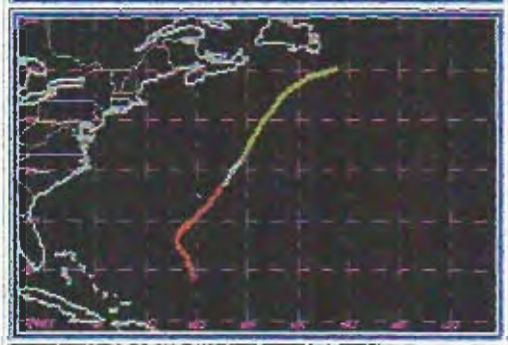

Hurricane #10 (10-16 OCT)
Storm - Max Winds: 80 Min Pres: 970 Category: 1

DETAILS Tracking information

Tropical Storm #11 (20-24 OCT)
Storm - Max Winds: 60 Min Pres: 991

DETAILS Tracking information

© Unisys Corp. 2003
For more information on this server, contact Dan Victor at *devo@ks.unisys.com*

Date: 24 AUG-1 SEP 1880
Hurricane #4

ADV	LAT	LON	TIME	WIND	PR	STAT
1	24.70	-57.50	08/24/00Z	50	-	TROPICAL STORM
2	24.90	-58.60	08/24/06Z	50	-	TROPICAL STORM
3	25.00	-59.70	08/24/12Z	50	-	TROPICAL STORM
4	25.20	-60.70	08/24/18Z	50	-	TROPICAL STORM
5	25.50	-61.80	08/25/00Z	60	-	TROPICAL STORM
6	25.70	-62.80	08/25/06Z	60	-	TROPICAL STORM
7	26.00	-63.80	08/25/12Z	60	-	TROPICAL STORM
8	26.20	-65.00	08/25/18Z	60	-	TROPICAL STORM
9	26.40	-66.10	08/26/00Z	70	-	HURRICANE-1
10	26.60	-67.30	08/26/06Z	70	-	HURRICANE-1
11	26.70	-68.50	08/26/12Z	80	-	HURRICANE-1
12	26.90	-69.60	08/26/18Z	80	-	HURRICANE-1
13	27.10	-70.90	08/27/00Z	90	-	HURRICANE-2
14	27.20	-72.10	08/27/06Z	90	-	HURRICANE-2
15	27.30	-73.40	08/27/12Z	90	-	HURRICANE-2
16	27.40	-74.40	08/27/18Z	90	-	HURRICANE-2
17	27.50	-75.40	08/28/00Z	90	-	HURRICANE-2
18	27.70	-76.50	08/28/06Z	90	-	HURRICANE-2
19	27.80	-77.50	08/28/12Z	90	-	HURRICANE-2
20	27.90	-78.50	08/28/18Z	90	-	HURRICANE-2
21	28.00	-79.40	08/29/00Z	90	972	HURRICANE-2
22	28.10	-80.10	08/29/06Z	90	-	HURRICANE-2
23	28.20	-80.60	08/29/12Z	90	-	HURRICANE-2
24	28.30	-81.10	08/29/18Z	70	-	HURRICANE-1
25	28.40	-81.60	08/30/00Z	60	-	TROPICAL STORM
26	28.50	-82.10	08/30/06Z	60	-	TROPICAL STORM
27	28.70	-82.60	08/30/12Z	60	-	TROPICAL STORM
28	29.00	-83.30	08/30/18Z	70	-	HURRICANE-1
29	29.40	-84.10	08/31/00Z	70	-	HURRICANE-1
30	29.80	-85.00	08/31/06Z	70	-	HURRICANE-1
31	30.20	-86.00	08/31/12Z	60	-	TROPICAL STORM
32	30.70	-87.00	08/31/18Z	60	-	TROPICAL STORM
33	31.40	-87.80	09/01/00Z	50	-	TROPICAL STORM
34	32.20	-88.40	09/01/06Z	40	-	TROPICAL STORM
35	33.00	-89.00	09/01/12Z	40	-	TROPICAL STORM
36	33.50	-89.10	09/01/18Z	40	-	TROPICAL STORM

Date: 6-11 SEP 1880
Hurricane #6

ADV	LAT	LON	TIME	WIND	PR	STAT
1	23.90	-88.60	09/06/00Z	40	-	TROPICAL STORM
2	24.20	-88.40	09/06/06Z	40	-	TROPICAL STORM
3	24.60	-88.00	09/06/12Z	40	-	TROPICAL STORM
4	24.90	-87.60	09/06/18Z	40	-	TROPICAL STORM
5	25.20	-87.30	09/07/00Z	40	-	TROPICAL STORM
6	25.60	-87.00	09/07/06Z	40	-	TROPICAL STORM
7	26.00	-86.60	09/07/12Z	40	-	TROPICAL STORM
8	26.60	-86.30	09/07/18Z	40	-	TROPICAL STORM
9	27.10	-86.00	09/08/00Z	50	-	TROPICAL STORM
10	27.70	-85.60	09/08/06Z	50	-	TROPICAL STORM
11	28.70	-84.60	09/08/12Z	50	-	TROPICAL STORM
12	30.10	-83.10	09/08/18Z	50	-	TROPICAL STORM
13	31.70	-80.40	09/09/00Z	60	-	TROPICAL STORM
14	33.50	-78.10	09/09/06Z	70	987	HURRICANE-1
15	35.30	-76.50	09/09/12Z	70	-	HURRICANE-1
16	37.00	-74.30	09/09/18Z	70	-	HURRICANE-1
17	38.90	-72.00	09/10/00Z	70	-	HURRICANE-1
18	40.80	-68.90	09/10/06Z	70	-	HURRICANE-1
19	42.30	-66.00	09/10/12Z	70	-	HURRICANE-1
20	43.20	-63.90	09/10/18Z	70	-	HURRICANE-1
21	44.00	-61.70	09/11/00Z	60	-	EXTRATROPICAL STORM
22	44.70	-59.10	09/11/06Z	60	-	EXTRATROPICAL STORM
23	45.30	-56.70	09/11/12Z	60	-	EXTRATROPICAL STORM
24	46.00	-54.20	09/11/18Z	60	-	EXTRATROPICAL STORM

UNISYS

1882 Hurricane/Tropical Data for Atlantic

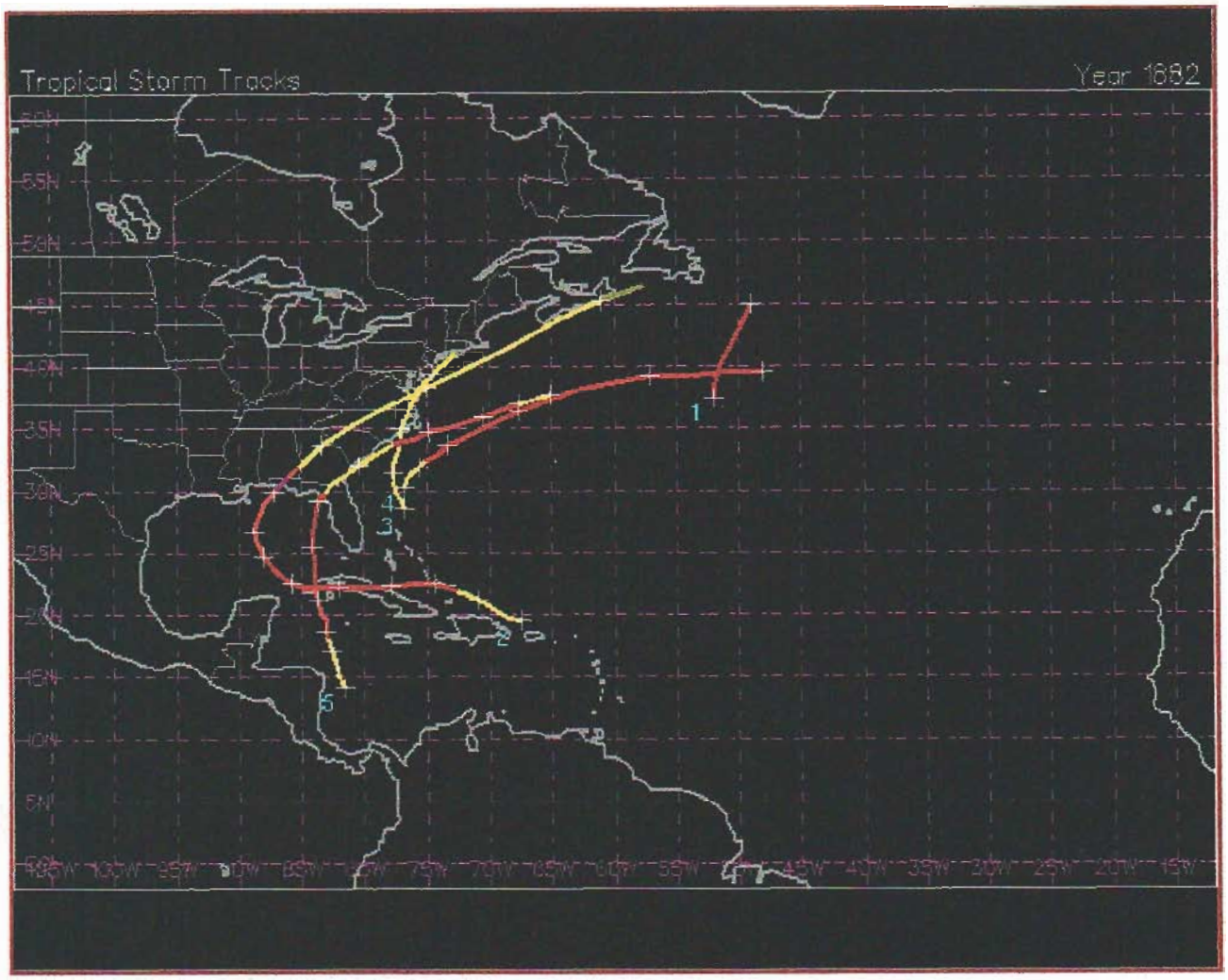

Individual Storm Summary

Winds in knots, pressure in millibars, category is based on Saffir-Simpson scale.

#	Name	Dates	Wind	Pres	Cat
1	Hurricane #1	24-25 AUG	70	-	1
2	Hurricane #2	2-13 SEP	100	949	3
3	Tropical Storm #3	21-24 SEP	50	1005	-
4	Hurricane #4	24-28 SEP	70	-	1
5	Hurricane #5	5-15 OCT	90	975	2

Legend

Provided are charts on the track of the storm plus a text based table of tracking information. The table includes position in latitude and longitude, maximum sustained winds in knots, and central pressure in

millibars. The chart color codes intensity (category based on Saffir-Simpson scale):

Type	Category	Pressure	Winds		Surge	Line Color
		mb	knts	mph	ft	
Depression	TD	-----	< 34	< 39	-----	Green
Tropical Storm	TS	-----	34- 63	39- 73	-----	Yellow
Hurricane	1	> 980	64- 82	74- 95	4- 5	Red
Hurricane	2	965-980	83- 95	96-110	6- 8	Light Red
Hurricane	3	945-965	96-113	111-130	9-12	Magenta
Hurricane	4	920-945	114-135	131-155	13-18	Light Magenta
Hurricane	5	< 920	> 135	> 155	> 18	White

NOTE: Pressures are in millibars and winds are in **knots**
One knot is equal to 1.15 mph.

Individual Storm Details

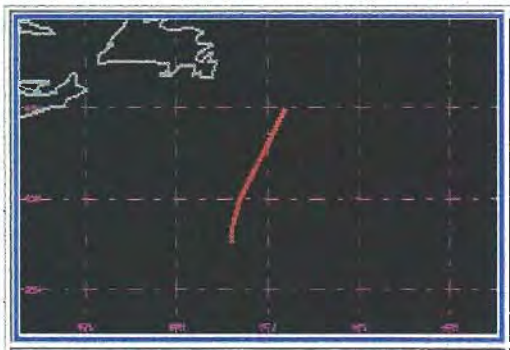

Hurricane #1 (24-25 AUG)
Storm - Max Winds: 70 Category: 1

DETAILS Tracking information

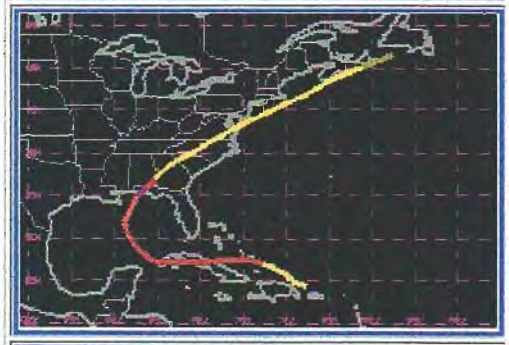

Hurricane #2 (02-13 SEP)
Storm - Max Winds: 100 Min Pres: 949 Category: 3

DETAILS Tracking information

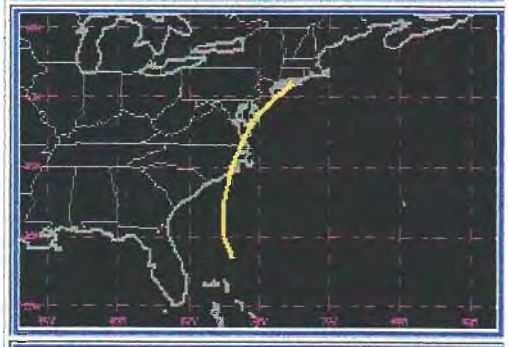

Tropical Storm #3 (21-24 SEP)
Storm - Max Winds: 50 Min Pres: 1005

DETAILS Tracking information

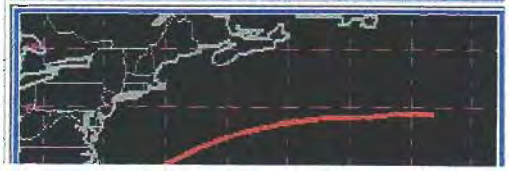

Hurricane #4 (24-28 SEP)
Storm - Max Winds: 70 Category: 1

DETAILS Tracking information

Hurricane #5 (05-15 OCT)
Storm - Max Winds: 90 Min Pres: 975 Category: 2

DETAILS Tracking information

© Unisys Corp. 2003
For more information on this server, contact Dan Vietor at *devo@ks.unisys.com*

Date: 2-13 SEP 1882
Hurricane #2

ADV	LAT	LON	TIME	WIND	PR	STAT
1	19.50	-67.50	09/02/00Z	50	-	TROPICAL STORM
2	19.70	-68.50	09/02/06Z	50	-	TROPICAL STORM
3	20.20	-69.30	09/02/12Z	50	-	TROPICAL STORM
4	20.70	-70.10	09/02/18Z	50	-	TROPICAL STORM
5	21.20	-70.90	09/03/00Z	60	-	TROPICAL STORM
6	21.70	-71.80	09/03/06Z	60	-	TROPICAL STORM
7	22.00	-72.50	09/03/12Z	70	-	HURRICANE-1
8	22.20	-73.40	09/03/18Z	70	-	HURRICANE-1
9	22.50	-74.30	09/04/00Z	80	-	HURRICANE-1
10	22.50	-75.10	09/04/06Z	80	-	HURRICANE-1
11	22.50	-76.10	09/04/12Z	80	-	HURRICANE-1
12	22.40	-77.00	09/04/18Z	80	-	HURRICANE-1
13	22.40	-77.80	09/05/00Z	80	-	HURRICANE-1
14	22.20	-78.60	09/05/06Z	80	-	HURRICANE-1
15	22.20	-79.50	09/05/12Z	80	-	HURRICANE-1
16	22.20	-80.90	09/05/18Z	70	-	HURRICANE-1
17	22.20	-82.00	09/06/00Z	70	-	HURRICANE-1
18	22.20	-82.90	09/06/06Z	70	-	HURRICANE-1
19	22.20	-83.80	09/06/12Z	70	-	HURRICANE-1
20	22.20	-84.60	09/06/18Z	70	-	HURRICANE-1
21	22.50	-85.80	09/07/00Z	80	981	HURRICANE-1
22	23.10	-86.60	09/07/06Z	80	-	HURRICANE-1
23	23.70	-87.30	09/07/12Z	80	-	HURRICANE-1
24	24.20	-87.60	09/07/18Z	80	-	HURRICANE-1
25	24.70	-88.00	09/08/00Z	90	-	HURRICANE-2
26	25.40	-88.30	09/08/06Z	90	-	HURRICANE-2
27	26.00	-88.60	09/08/12Z	90	-	HURRICANE-2
28	26.40	-88.60	09/08/18Z	90	-	HURRICANE-2
29	26.80	-88.80	09/09/00Z	90	-	HURRICANE-2
30	27.30	-88.60	09/09/06Z	90	-	HURRICANE-2
31	27.70	-88.40	09/09/12Z	90	-	HURRICANE-2
32	28.80	-88.00	09/09/18Z	90	961	HURRICANE-2
33	30.00	-87.10	09/10/00Z	100	949	HURRICANE-3
34	31.10	-86.10	09/10/06Z	80	-	HURRICANE-1
35	31.90	-85.10	09/10/12Z	60	-	TROPICAL STORM
36	33.00	-84.10	09/10/18Z	40	-	TROPICAL STORM
37	33.70	-83.30	09/11/00Z	40	-	TROPICAL STORM
38	34.50	-82.10	09/11/06Z	40	-	TROPICAL STORM
39	35.30	-80.80	09/11/12Z	40	-	TROPICAL STORM
40	36.70	-78.30	09/11/18Z	40	-	TROPICAL STORM
41	38.40	-74.90	09/12/00Z	50	-	TROPICAL STORM
42	40.00	-71.50	09/12/06Z	60	-	TROPICAL STORM
43	41.70	-68.10	09/12/12Z	50	1000	TROPICAL STORM
44	43.70	-64.50	09/12/18Z	50	-	TROPICAL STORM
45	45.20	-61.00	09/13/00Z	40	-	EXTRATROPICAL STORM
46	46.50	-57.50	09/13/06Z	40	-	EXTRATROPICAL STORM

Date: 5-15 OCT 1882
Hurricane #5

ADV	LAT	LON	TIME	WIND	PR	STAT
1	14.20	-81.60	10/05/00Z	40	-	TROPICAL STORM
2	14.60	-81.90	10/05/06Z	40	-	TROPICAL STORM
3	15.00	-82.00	10/05/12Z	40	-	TROPICAL STORM
4	15.40	-82.10	10/05/18Z	40	-	TROPICAL STORM
5	15.80	-82.10	10/06/00Z	50	-	TROPICAL STORM
6	16.20	-82.30	10/06/06Z	50	-	TROPICAL STORM
7	16.60	-82.40	10/06/12Z	50	-	TROPICAL STORM
8	17.00	-82.50	10/06/18Z	50	-	TROPICAL STORM
9	17.20	-82.60	10/07/00Z	60	-	TROPICAL STORM
10	17.70	-82.80	10/07/06Z	60	-	TROPICAL STORM
11	18.00	-82.90	10/07/12Z	70	-	HURRICANE-1
12	18.40	-83.00	10/07/18Z	70	-	HURRICANE-1
13	18.70	-83.10	10/08/00Z	80	-	HURRICANE-1
14	19.10	-83.10	10/08/06Z	80	-	HURRICANE-1
15	19.50	-83.10	10/08/12Z	90	-	HURRICANE-2
16	20.20	-83.50	10/08/18Z	90	-	HURRICANE-2
17	21.20	-83.60	10/09/00Z	90	975	HURRICANE-2
18	22.20	-83.90	10/09/06Z	80	981	HURRICANE-1
19	23.50	-84.00	10/09/12Z	80	-	HURRICANE-1
20	24.40	-84.00	10/09/18Z	80	-	HURRICANE-1
21	25.40	-84.10	10/10/00Z	70	-	HURRICANE-1
22	26.50	-84.10	10/10/06Z	70	-	HURRICANE-1
23	27.50	-84.00	10/10/12Z	70	-	HURRICANE-1
24	28.30	-83.80	10/10/18Z	70	-	HURRICANE-1
25	29.10	-83.60	10/11/00Z	70	-	HURRICANE-1
26	29.80	-83.10	10/11/06Z	60	-	TROPICAL STORM
27	30.50	-82.60	10/11/12Z	50	-	TROPICAL STORM
28	31.20	-81.50	10/11/18Z	50	-	TROPICAL STORM
29	32.00	-80.40	10/12/00Z	60	-	TROPICAL STORM
30	33.00	-79.00	10/12/06Z	60	-	TROPICAL STORM
31	33.80	-77.50	10/12/12Z	70	-	HURRICANE-1
32	34.20	-76.00	10/12/18Z	70	-	HURRICANE-1
33	34.70	-74.80	10/13/00Z	70	-	HURRICANE-1
34	35.00	-73.30	10/13/06Z	70	-	HURRICANE-1
35	35.50	-72.00	10/13/12Z	70	-	HURRICANE-1
36	35.80	-71.10	10/13/18Z	70	-	HURRICANE-1
37	36.00	-70.40	10/14/00Z	70	-	HURRICANE-1
38	36.20	-69.60	10/14/06Z	70	-	HURRICANE-1
39	36.50	-69.00	10/14/12Z	70	-	HURRICANE-1
40	36.70	-68.30	10/14/18Z	70	-	HURRICANE-1
41	37.00	-67.60	10/15/00Z	60	-	TROPICAL STORM
42	37.20	-67.00	10/15/06Z	60	-	TROPICAL STORM
43	37.50	-66.10	10/15/12Z	60	-	TROPICAL STORM
44	37.80	-65.10	10/15/18Z	60	-	TROPICAL STORM

UNISYS

1885 Hurricane/Tropical Data for Atlantic

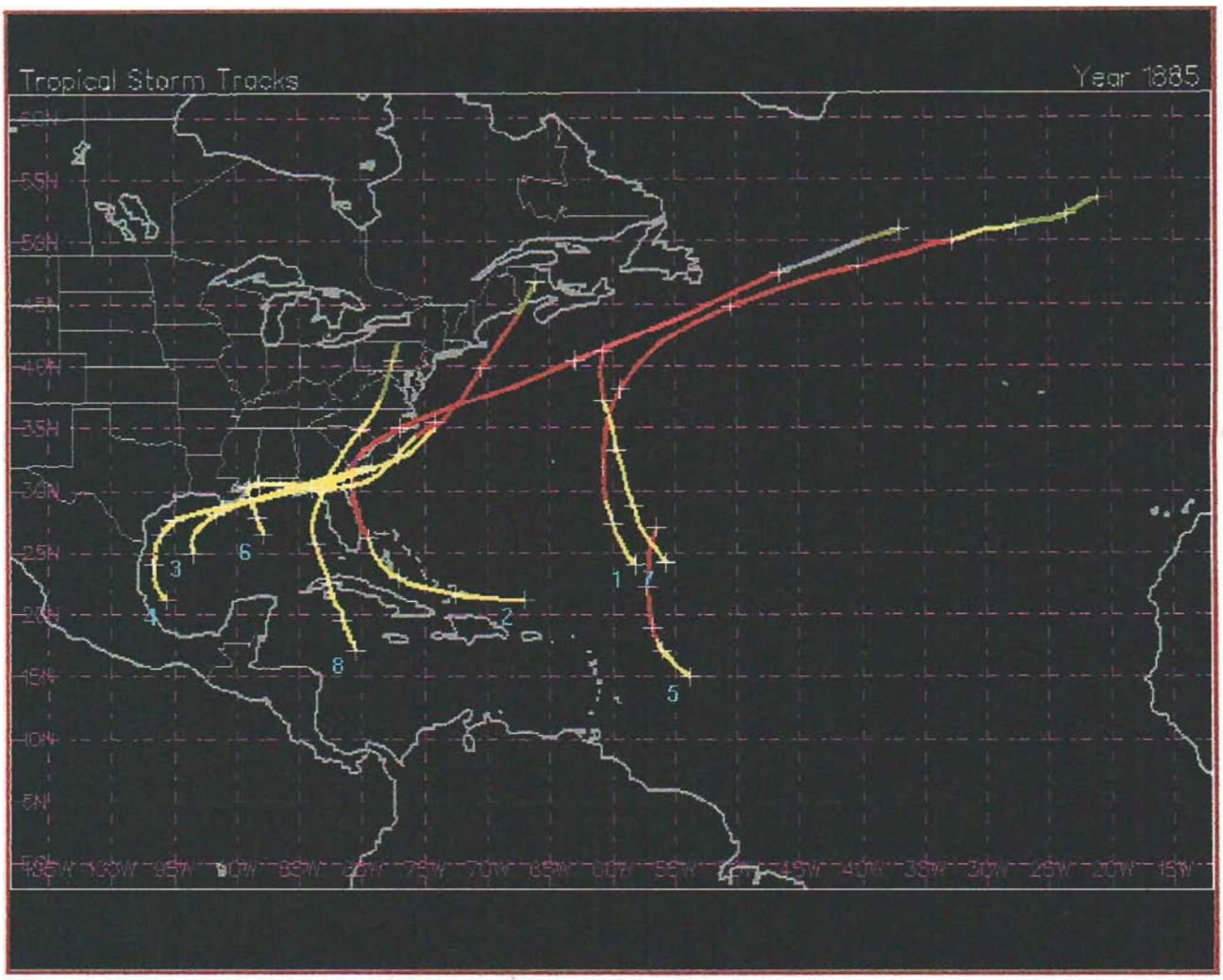

Individual Storm Summary

Winds in knots, pressure in millibars, category is based on Saffir-Simpson scale.

#	Name	Dates	Wind	Pres	Cat
1	Hurricane #1	7-15 AUG	80	981	1
2	Hurricane #2	21-28 AUG	100	958	3
3	Tropical Storm #3	21-23 AUG	50	-	-
4	Hurricane #4	17-23 SEP	80	-	1
5	Hurricane #5	18-21 SEP	70	999	1
6	Hurricane #6	24 SEP- 2 OCT	70	-	1
7	Hurricane #7	26-29 SEP	80	-	1
8	Tropical Storm #8	8-14 OCT	60	-	-

Legend

Provided are charts on the track of the storm plus a text based table of tracking information. The table includes position in latitude and longitude, maximum sustained winds in knots, and central pressure in millibars. The chart color codes intensity (category based on Saffir-Simpson scale):

Type	Category	Pressure	Winds		Surge	Line Color
		mb	knts	mph	ft	
Depression	TD	-----	< 34	< 39	-----	Green
Tropical Storm	TS	-----	34- 63	39- 73	-----	Yellow
Hurricane	1	> 980	64- 82	74- 95	4- 5	Red
Hurricane	2	965-980	83- 95	96-110	6- 8	Light Red
Hurricane	3	945-965	96-113	111-130	9-12	Magenta
Hurricane	4	920-945	114-135	131-155	13-18	Light Magenta
Hurricane	5	< 920	> 135	> 155	> 18	White

NOTE: Pressures are in millibars and winds are in **knots**
One knot is equal to 1.15 mph.

Individual Storm Details

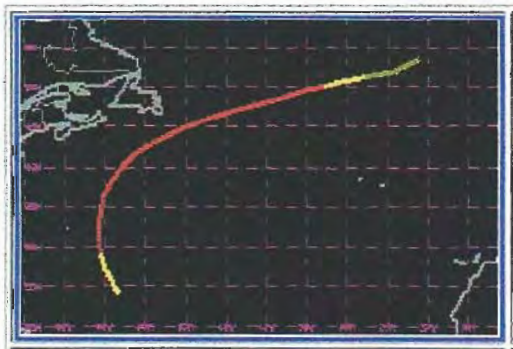

Hurricane #1 (07-15 AUG)
Storm - Max Winds: 80 Min Pres: 981 Category: 1

DETAILS Tracking information

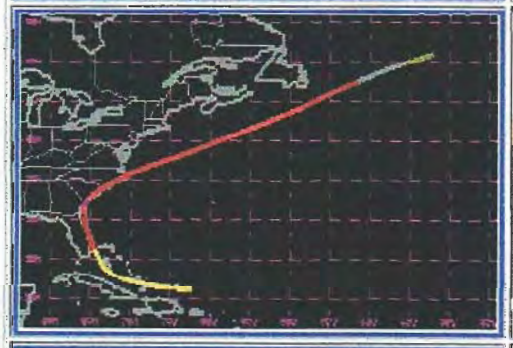

Hurricane #2 (21-28 AUG)
Storm - Max Winds: 100 Min Pres: 958 Category: 3

DETAILS Tracking information

Tropical Storm #3 (21-23 AUG)
Storm - Max Winds: 50

DETAILS Tracking information

Hurricane #4 (17-23 SEP)
Storm - Max Winds: 80 Category: 1

DETAILS Tracking information

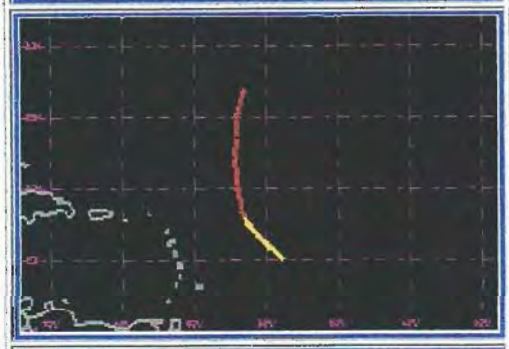

Hurricane #5 (18-21 SEP)
Storm - Max Winds: 70 Min Pres: 999 Category: 1

DETAILS Tracking information

Hurricane #6 (24 SEP-02 OCT)
Storm - Max Winds: 70 Category: 1

DETAILS Tracking information

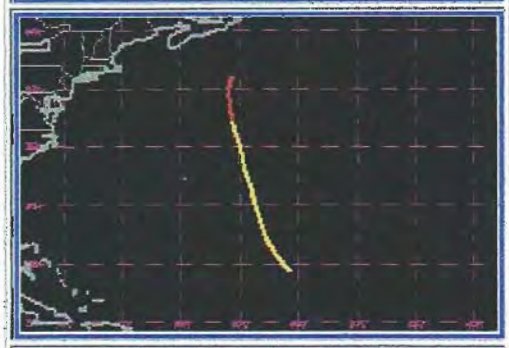

Hurricane #7 (26-29 SEP)
Storm - Max Winds: 80 Category: 1

DETAILS Tracking information

Tropical Storm #8 (08-14 OCT)
Storm - Max Winds: 60

DETAILS Tracking information

© Unisys Corp. 2003
For more information on this server, contact Dan Victor at devo@ks.unisys.com

Date: 21-23 AUG 1885
Tropical Storm #3

ADV	LAT	LON	TIME	WIND	PR	STAT
1	25.00	-93.40	08/21/00Z	40	-	TROPICAL STORM
2	25.80	-93.60	08/21/06Z	40	-	TROPICAL STORM
3	26.80	-93.30	08/21/12Z	40	-	TROPICAL STORM
4	27.50	-92.60	08/21/18Z	40	-	TROPICAL STORM
5	28.10	-91.60	08/22/00Z	50	-	TROPICAL STORM
6	28.70	-90.30	08/22/06Z	50	-	TROPICAL STORM
7	29.20	-89.00	08/22/12Z	50	-	TROPICAL STORM
8	29.70	-87.10	08/22/18Z	50	-	TROPICAL STORM
9	30.20	-85.40	08/23/00Z	50	-	TROPICAL STORM
10	30.80	-83.40	08/23/06Z	40	-	TROPICAL STORM
11	31.30	-81.50	08/23/12Z	40	-	TROPICAL STORM
12	32.00	-79.10	08/23/18Z	40	-	TROPICAL STORM

Date: 17-23 SEP 1885
Hurricane #4

ADV	LAT	LON	TIME	WIND	PR	STAT
1	21.20	-95.50	09/17/00Z	40		- TROPICAL STORM
2	21.70	-96.00	09/17/06Z	40		- TROPICAL STORM
3	22.40	-96.50	09/17/12Z	40		- TROPICAL STORM
4	23.20	-96.60	09/17/18Z	40		- TROPICAL STORM
5	24.10	-96.60	09/18/00Z	40		- TROPICAL STORM
6	24.90	-96.50	09/18/06Z	40		- TROPICAL STORM
7	25.70	-96.40	09/18/12Z	50		- TROPICAL STORM
8	26.10	-96.10	09/18/18Z	50		- TROPICAL STORM
9	26.50	-96.00	09/19/00Z	50		- TROPICAL STORM
10	26.80	-95.80	09/19/06Z	50		- TROPICAL STORM
11	27.10	-95.60	09/19/12Z	50		- TROPICAL STORM
12	27.40	-95.30	09/19/18Z	50		- TROPICAL STORM
13	27.70	-95.00	09/20/00Z	50		- TROPICAL STORM
14	27.80	-94.60	09/20/06Z	50		- TROPICAL STORM
15	28.00	-94.10	09/20/12Z	50		- TROPICAL STORM
16	28.30	-93.00	09/20/18Z	50		- TROPICAL STORM
17	28.70	-91.00	09/21/00Z	50		- TROPICAL STORM
18	29.30	-88.00	09/21/06Z	50		- TROPICAL STORM
19	30.00	-85.60	09/21/12Z	50		- TROPICAL STORM
20	30.60	-82.80	09/21/18Z	40		- TROPICAL STORM
21	31.60	-79.60	09/22/00Z	50		- TROPICAL STORM
22	33.00	-76.30	09/22/06Z	60		- TROPICAL STORM
23	35.00	-74.00	09/22/12Z	70		- HURRICANE-1
24	37.50	-72.00	09/22/18Z	70		- HURRICANE-1
25	39.80	-70.50	09/23/00Z	80		- HURRICANE-1
26	42.30	-68.80	09/23/06Z	80		- HURRICANE-1
27	44.20	-67.50	09/23/12Z	70		- EXTRATROPICAL STORM-1
28	46.70	-66.10	09/23/18Z	60		- EXTRATROPICAL STORM

Date: 24 SEP-2 OCT 1885
Hurricane #6

ADV	LAT	LON	TIME	WIND	PR	STAT
1	26.40	-87.80	09/24/00Z	40	-	TROPICAL STORM
2	26.70	-87.90	09/24/06Z	40	-	TROPICAL STORM
3	27.00	-88.00	09/24/12Z	40	-	TROPICAL STORM
4	27.40	-88.10	09/24/18Z	40	-	TROPICAL STORM
5	27.80	-88.30	09/25/00Z	50	-	TROPICAL STORM
6	28.20	-88.40	09/25/06Z	50	-	TROPICAL STORM
7	28.70	-88.60	09/25/12Z	50	-	TROPICAL STORM
8	29.00	-88.80	09/25/18Z	50	-	TROPICAL STORM
9	29.30	-88.90	09/26/00Z	60	-	TROPICAL STORM
10	29.70	-89.00	09/26/06Z	60	-	TROPICAL STORM
11	30.00	-89.10	09/26/12Z	60	-	TROPICAL STORM
12	30.20	-89.00	09/26/18Z	60	-	TROPICAL STORM
13	30.30	-88.90	09/27/00Z	60	-	TROPICAL STORM
14	30.40	-88.80	09/27/06Z	50	-	TROPICAL STORM
15	30.50	-88.60	09/27/12Z	50	-	TROPICAL STORM
16	30.60	-88.40	09/27/18Z	40	-	TROPICAL STORM
17	30.60	-88.10	09/28/00Z	40	-	TROPICAL STORM
18	30.60	-87.80	09/28/06Z	40	-	TROPICAL STORM
19	30.60	-87.40	09/28/12Z	40	-	TROPICAL STORM
20	30.60	-87.00	09/28/18Z	40	-	TROPICAL STORM
21	30.60	-86.50	09/29/00Z	40	-	TROPICAL STORM
22	30.60	-86.00	09/29/06Z	40	-	TROPICAL STORM
23	30.50	-85.40	09/29/12Z	40	-	TROPICAL STORM
24	30.40	-84.80	09/29/18Z	40	-	TROPICAL STORM
25	30.30	-84.00	09/30/00Z	40	-	TROPICAL STORM
26	30.20	-83.30	09/30/06Z	40	-	TROPICAL STORM
27	30.20	-82.80	09/30/12Z	40	-	TROPICAL STORM
28	30.20	-81.80	09/30/18Z	40	-	TROPICAL STORM
29	30.40	-80.80	10/01/00Z	40	-	TROPICAL STORM
30	30.70	-79.60	10/01/06Z	40	-	TROPICAL STORM
31	31.20	-78.80	10/01/12Z	50	-	TROPICAL STORM
32	32.00	-77.80	10/01/18Z	60	-	TROPICAL STORM
33	32.90	-77.00	10/02/00Z	60	-	TROPICAL STORM
34	33.80	-76.30	10/02/06Z	60	-	TROPICAL STORM
35	34.50	-75.60	10/02/12Z	70	-	HURRICANE-1
36	35.50	-74.10	10/02/18Z	70	-	HURRICANE-1

Date: 8-14 OCT 1885
Tropical Storm #8

ADV	LAT	LON	TIME	WIND	PR	STAT
1	17.20	-80.50	10/08/00Z	40		- TROPICAL STORM
2	17.60	-80.60	10/08/06Z	40		- TROPICAL STORM
3	18.00	-80.90	10/08/12Z	40		- TROPICAL STORM
4	18.70	-81.10	10/08/18Z	40		- TROPICAL STORM
5	19.50	-81.50	10/09/00Z	40		- TROPICAL STORM
6	20.10	-81.60	10/09/06Z	40		- TROPICAL STORM
7	20.90	-82.10	10/09/12Z	40		- TROPICAL STORM
8	21.70	-82.30	10/09/18Z	40		- TROPICAL STORM
9	22.50	-82.60	10/10/00Z	40		- TROPICAL STORM
10	23.20	-82.80	10/10/06Z	40		- TROPICAL STORM
11	23.90	-83.00	10/10/12Z	40		- TROPICAL STORM
12	24.70	-83.30	10/10/18Z	40		- TROPICAL STORM
13	25.70	-83.60	10/11/00Z	50		- TROPICAL STORM
14	26.50	-83.90	10/11/06Z	50		- TROPICAL STORM
15	27.30	-84.00	10/11/12Z	60		- TROPICAL STORM
16	28.60	-83.60	10/11/18Z	60		- TROPICAL STORM
17	30.00	-83.00	10/12/00Z	50		- TROPICAL STORM
18	31.40	-82.40	10/12/06Z	50		- TROPICAL STORM
19	33.00	-81.50	10/12/12Z	40		- TROPICAL STORM
20	34.00	-80.80	10/12/18Z	40		- TROPICAL STORM
21	34.90	-80.00	10/13/00Z	40		- TROPICAL STORM
22	36.20	-79.00	10/13/06Z	40		- TROPICAL STORM
23	37.40	-78.40	10/13/12Z	40		- EXTRATROPICAL STORM
24	39.00	-78.00	10/13/18Z	40		- EXTRATROPICAL STORM
25	40.50	-77.50	10/14/00Z	40		- EXTRATROPICAL STORM
26	42.00	-77.00	10/14/06Z	40		- EXTRATROPICAL STORM

UNISYS

1886 Hurricane/Tropical Data for Atlantic

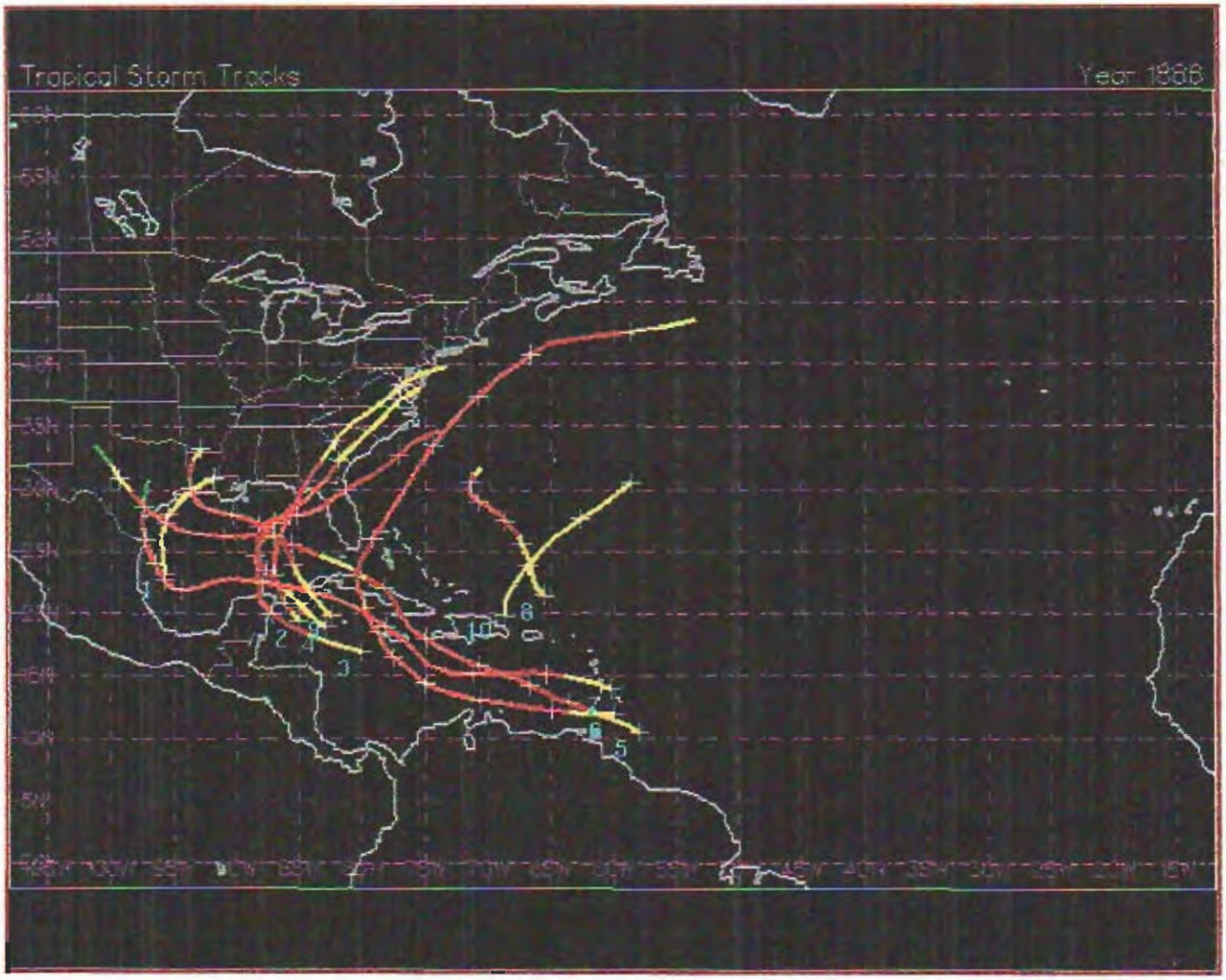

Individual Storm Summary

Winds in knots, pressure in millibars, category is based on Saffir-Simpson scale.

#	Name	Dates	Wind	Pres	Cat
1	Tropical Storm #1	13-15 JUN	50	-	-
2	Hurricane #2	18-23 JUN	85	-	2
3	Hurricane #3	27 JUN- 2 JUL	85	-	2
4	Hurricane #4	14-20 JUL	85	-	2
5	Hurricane #5	12-21 AUG	85	984	2
6	Hurricane #6	16-27 AUG	85	-	2
7	Hurricane #7	15-24 SEP	85	-	2
8	Hurricane #8	26-30 SEP	85	-	2
9	Hurricane #9	8-13 OCT	85	-	2
10	Tropical Storm #10	22-25 OCT	50	-	-

Legend

Provided are charts on the track of the storm plus a text based table of tracking information. The table includes position in latitude and longitude, maximum sustained winds in knots, and central pressure in millibars. The chart color codes intensity (category based on Saffir-Simpson scale):

Type	Category	Pressure	Winds		Surge	Line Color
		mb	knts	mph	ft	
Depression	TD	-----	< 34	< 39	-----	Green
Tropical Storm	TS	-----	34- 63	39- 73	-----	Yellow
Hurricane	1	> 980	64- 82	74- 95	4- 5	Red
Hurricane	2	965-980	83- 95	96-110	6- 8	Light Red
Hurricane	3	945-965	96-113	111-130	9-12	Magenta
Hurricane	4	920-945	114-135	131-155	13-18	Light Magenta
Hurricane	5	< 920	> 135	> 155	> 18	White

NOTE: Pressures are in millibars and winds are in **knots**
One knot is equal to 1.15 mph.

Individual Storm Details

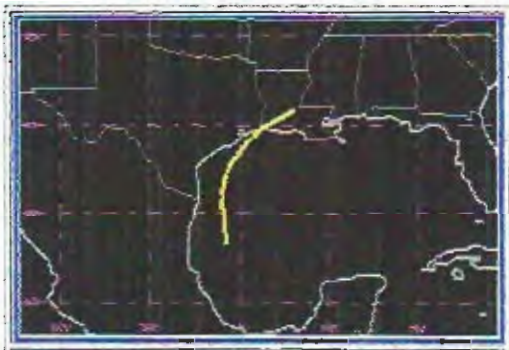

Tropical Storm #1 (13-15 JUN)
Storm - Max Winds: 50

DETAILS Tracking information

Hurricane #2 (18-23 JUN)
Storm - Max Winds: 85 Category: 2

DETAILS Tracking information

Hurricane #3 (27 JUN-02 JUL)
Storm - Max Winds: 85 Category: 2

DETAILS Tracking information

Hurricane #4 (14-20 JUL)
Storm - Max Winds: 85 Category: 2

DETAILS Tracking information

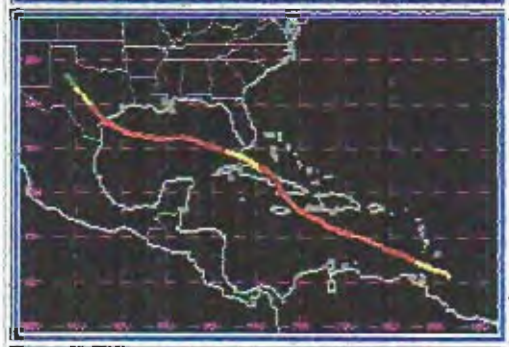

Hurricane #5 (12-21 AUG)
Storm - Max Winds: 85 Min Pres: 984 Category: 2

DETAILS Tracking information

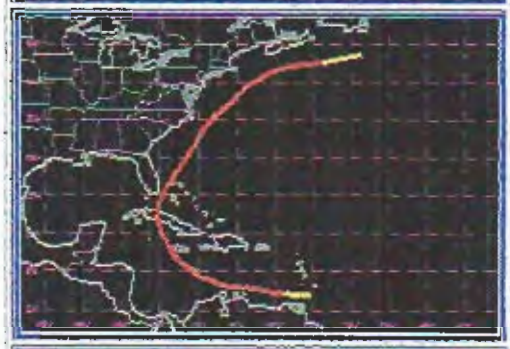

Hurricane #6 (16-27 AUG)
Storm - Max Winds: 85 Category: 2

DETAILS Tracking information

Hurricane #7 (15-24 SEP)
Storm - Max Winds: 85 Category: 2

DETAILS Tracking information

Hurricane #8 (26-30 SEP)
Storm - Max Winds: 85 Category: 2

DETAILS Tracking information

Hurricane #9 (08-13 OCT)
Storm - Max Winds: 85 Category: 2

DETAILS Tracking information



Tropical Storm #10 (22-25 OCT)
Storm - Max Winds: 50

DETAILS Tracking information

© Unisys Corp. 2003
For more information on this server, contact Dan Vietor at *devo@ks.unisys.com*

Date: 18-23 JUN 1886
Hurricane #2

ADV	LAT	LON	TIME	WIND	PR	STAT
1	19.40	-85.00	06/18/06Z	35		- TROPICAL STORM
2	19.80	-85.30	06/18/12Z	50		- TROPICAL STORM
3	20.10	-85.60	06/18/18Z	65		- HURRICANE-1
4	20.40	-85.80	06/19/00Z	70		- HURRICANE-1
5	20.80	-86.10	06/19/06Z	75		- HURRICANE-1
6	21.40	-86.40	06/19/12Z	80		- HURRICANE-1
7	21.80	-86.50	06/19/18Z	80		- HURRICANE-1
8	22.40	-86.80	06/20/00Z	85		- HURRICANE-2
9	23.20	-86.90	06/20/06Z	85		- HURRICANE-2
10	24.20	-87.00	06/20/12Z	85		- HURRICANE-2
11	25.40	-86.80	06/20/18Z	85		- HURRICANE-2
12	26.70	-86.40	06/21/00Z	85		- HURRICANE-2
13	28.00	-85.70	06/21/06Z	85		- HURRICANE-2
14	29.40	-85.00	06/21/12Z	85		- HURRICANE-2
15	30.80	-84.30	06/21/18Z	75		- HURRICANE-1
16	32.30	-83.20	06/22/00Z	50		- TROPICAL STORM
17	33.80	-82.20	06/22/06Z	40		- TROPICAL STORM
18	35.20	-81.00	06/22/12Z	35		- TROPICAL STORM
19	36.30	-79.30	06/22/18Z	35		- TROPICAL STORM
20	37.30	-78.00	06/23/00Z	35		- TROPICAL STORM
21	38.40	-76.90	06/23/06Z	35		- TROPICAL STORM
22	39.30	-75.30	06/23/12Z	35		- TROPICAL STORM
23	39.90	-73.20	06/23/18Z	35		- TROPICAL STORM

Date: 27 JUN-2 JUL 1886
Hurricane #3

ADV	LAT	LON	TIME	WIND	PR	STAT
1	17.00	-80.10	06/27/12Z	35		- TROPICAL STORM
2	17.60	-82.30	06/27/18Z	45		- TROPICAL STORM
3	18.30	-84.20	06/28/00Z	65		- HURRICANE-1
4	19.10	-85.90	06/28/06Z	80		- HURRICANE-1
5	20.00	-87.10	06/28/12Z	85		- HURRICANE-2
6	21.10	-88.10	06/28/18Z	80		- HURRICANE-1
7	22.30	-88.20	06/29/00Z	80		- HURRICANE-1
8	23.50	-88.30	06/29/06Z	85		- HURRICANE-2
9	24.70	-88.40	06/29/12Z	85		- HURRICANE-2
10	25.50	-88.10	06/29/18Z	85		- HURRICANE-2
11	26.00	-87.80	06/30/00Z	85		- HURRICANE-2
12	26.60	-87.50	06/30/06Z	85		- HURRICANE-2
13	27.30	-86.90	06/30/12Z	85		- HURRICANE-2
14	28.20	-85.90	06/30/18Z	85		- HURRICANE-2
15	28.90	-84.80	07/01/00Z	85		- HURRICANE-2
16	30.90	-82.80	07/01/06Z	80		- HURRICANE-1
17	32.40	-81.80	07/01/12Z	60		- TROPICAL STORM
18	33.80	-80.30	07/01/18Z	45		- TROPICAL STORM
19	34.90	-79.10	07/02/00Z	40		- TROPICAL STORM
20	36.10	-78.00	07/02/06Z	35		- TROPICAL STORM
21	37.20	-77.00	07/02/12Z	35		- TROPICAL STORM
22	38.20	-75.30	07/02/18Z	35		- TROPICAL STORM

Date: 14-20 JUL 1886
Hurricane #4

ADV	LAT	LON	TIME	WIND	PR	STAT
1	18.90	-82.90	07/14/06Z	35		- TROPICAL STORM
2	19.20	-83.40	07/14/12Z	40		- TROPICAL STORM
3	19.70	-83.90	07/14/18Z	40		- TROPICAL STORM
4	20.20	-84.40	07/15/00Z	45		- TROPICAL STORM
5	20.70	-85.00	07/15/06Z	50		- TROPICAL STORM
6	21.30	-85.50	07/15/12Z	55		- TROPICAL STORM
7	21.90	-86.10	07/15/18Z	60		- TROPICAL STORM
8	22.60	-86.80	07/16/00Z	65		- HURRICANE-1
9	23.40	-87.50	07/16/06Z	70		- HURRICANE-1
10	24.10	-88.10	07/16/12Z	75		- HURRICANE-1
11	25.10	-88.30	07/16/18Z	75		- HURRICANE-1
12	26.00	-88.30	07/17/00Z	80		- HURRICANE-1
13	27.00	-88.20	07/17/06Z	85		- HURRICANE-2
14	27.40	-87.60	07/17/12Z	85		- HURRICANE-2
15	27.70	-86.90	07/17/18Z	85		- HURRICANE-2
16	27.80	-86.00	07/18/00Z	85		- HURRICANE-2
17	27.90	-85.10	07/18/06Z	85		- HURRICANE-2
18	28.10	-84.30	07/18/12Z	85		- HURRICANE-2
19	28.60	-83.20	07/18/18Z	85		- HURRICANE-2
20	29.10	-82.40	07/19/00Z	85		- HURRICANE-2
21	29.90	-81.30	07/19/06Z	80		- HURRICANE-1
22	30.50	-80.30	07/19/12Z	75		- HURRICANE-1
23	31.20	-79.20	07/19/18Z	70		- HURRICANE-1
24	31.90	-78.10	07/20/00Z	70		- HURRICANE-1
25	32.80	-77.00	07/20/06Z	70		- HURRICANE-1
26	33.80	-75.80	07/20/12Z	70		- HURRICANE-1
27	34.70	-73.80	07/20/18Z	70		- HURRICANE-1

UNISYS

1887 Hurricane/Tropical Data for Atlantic

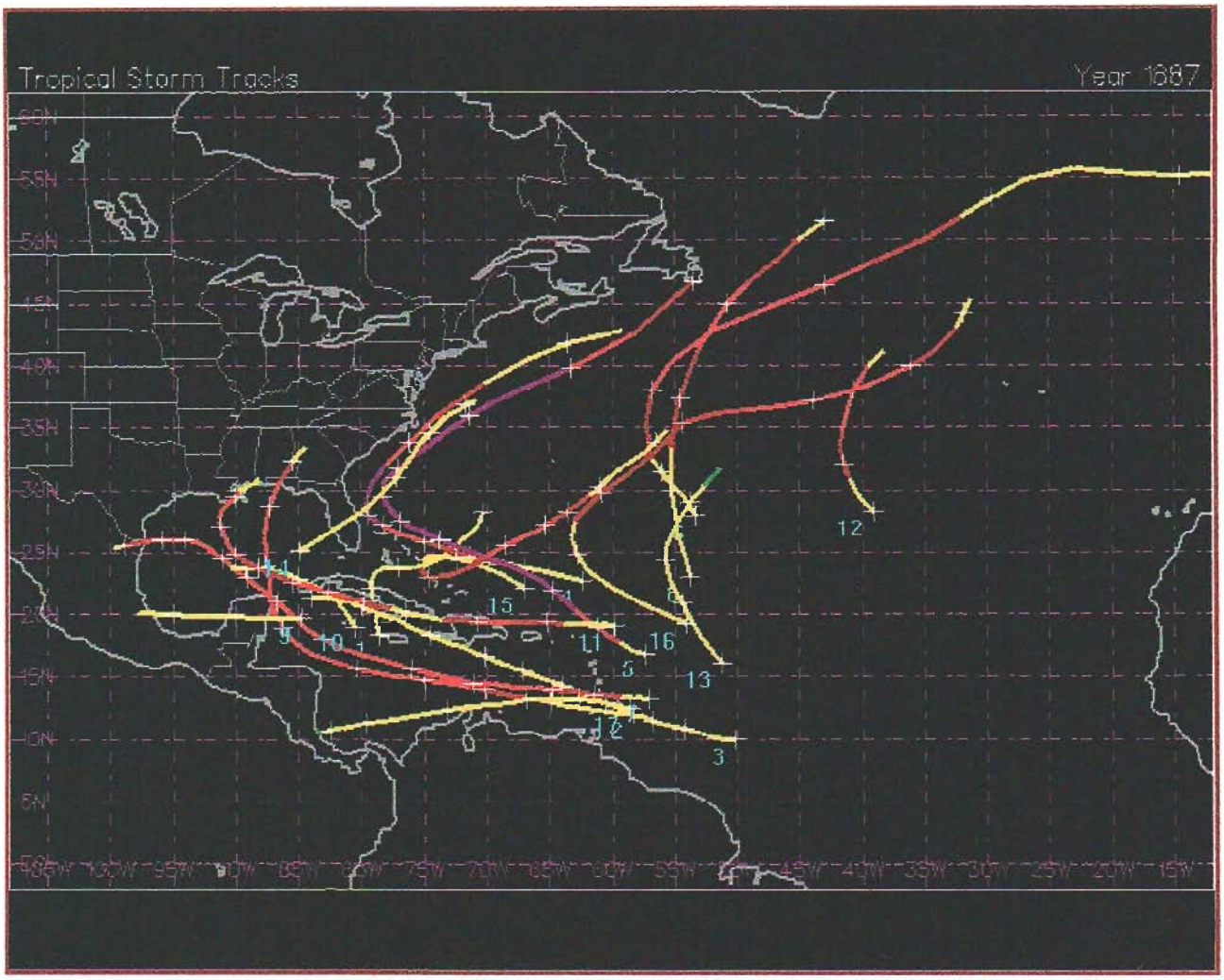

Individual Storm Summary

Winds in knots, pressure in millibars, category is based on Saffir-Simpson scale.

#	Name	Dates	Wind	Pres	Cat
1	Tropical Storm #1	17-21 MAY	50	-	-
2	Hurricane #2	20-28 JUL	85	-	2
3	Tropical Storm #3	30 JUL- 8 AUG	50	-	-
4	Hurricane #4	15-22 AUG	105	-	3
5	Hurricane #5	18-27 AUG	105	-	3
6	Hurricane #6	1- 6 SEP	85	-	2
7	Hurricane #7	11-22 SEP	85	-	2
8	Hurricane #8	14-18 SEP	85	-	2
9	Tropical Storm #9	6- 8 OCT	50	-	-
10	Tropical Storm #10	9-11 OCT	50	-	-
11	Hurricane #11	9-19 OCT	85	-	2

12	Hurricane #12	10-12 OCT	85	-	2
13	Tropical Storm #13	16-19 OCT	50	-	-
14	Tropical Storm #14	29 OCT- 1 NOV	40	-	-
15	Hurricane #15	27 NOV- 4 DEC	85	-	2
16	Hurricane #16	4-10 DEC	85	-	2
17	Tropical Storm #17	7-12 DEC	50	-	-

Legend

Provided are charts on the track of the storm plus a text based table of tracking information. The table includes position in latitude and longitude, maximum sustained winds in knots, and central pressure in millibars. The chart color codes intensity (category based on Saffir-Simpson scale):

Type	Category	Pressure	Winds		Surge	Line Color
		mb	knts	mph	ft	
Depression	TD	-----	< 34	< 39	-----	Green
Tropical Storm	TS	-----	34- 63	39- 73	-----	Yellow
Hurricane	1	> 980	64- 82	74- 95	4- 5	Red
Hurricane	2	965-980	83- 95	96-110	6- 8	Light Red
Hurricane	3	945-965	96-113	111-130	9-12	Magenta
Hurricane	4	920-945	114-135	131-155	13-18	Light Magenta
Hurricane	5	< 920	> 135	> 155	> 18	White

NOTE: Pressures are in millibars and winds are in **knots**
One knot is equal to 1.15 mph.

Individual Storm Details

Tropical Storm #1 (17-21 MAY)
Storm - Max Winds: 50

DETAILS Tracking information

Hurricane #2 (20-28 JUL)
Storm - Max Winds: 85 Category: 2

DETAILS Tracking information

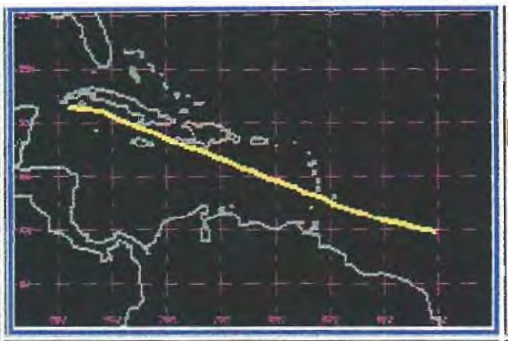

Tropical Storm #3 (30 JUL-08 AUG)
Storm - Max Winds: 50

DETAILS Tracking information

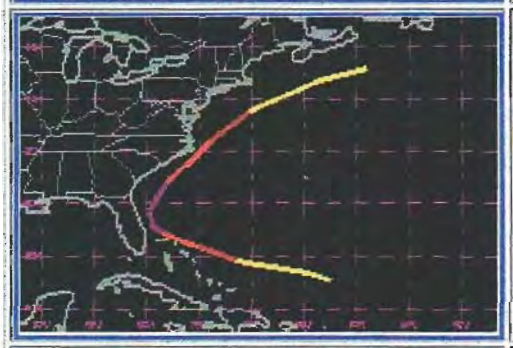

Hurricane #4 (15-22 AUG)
Storm - Max Winds: 105 Category: 3

DETAILS Tracking information

Hurricane #5 (18-27 AUG)
Storm - Max Winds: 105 Category: 3

DETAILS Tracking information

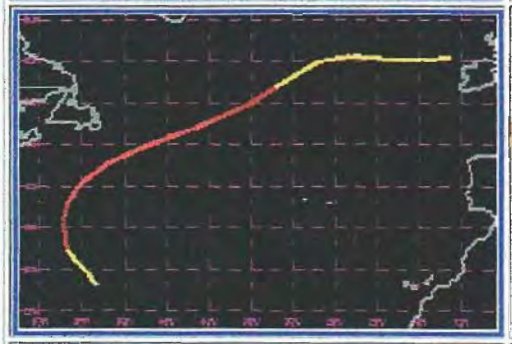

Hurricane #6 (01-06 SEP)
Storm - Max Winds: 85 Category: 2

DETAILS Tracking information

Hurricane #7 (11-22 SEP)
Storm - Max Winds: 85 Category: 2

DETAILS Tracking information

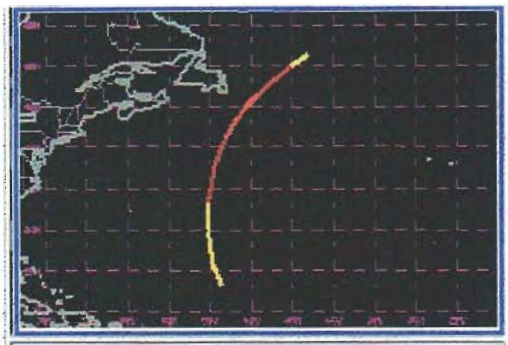

Hurricane #8 (14-18 SEP)
Storm - Max Winds: 85 Category: 2

DETAILS Tracking information

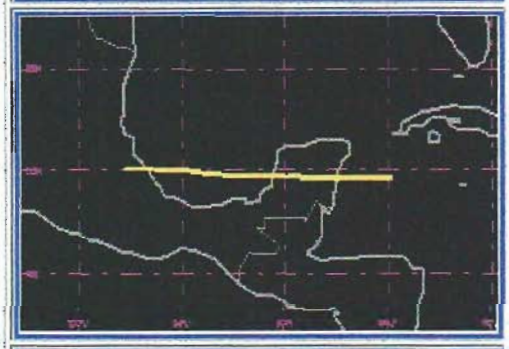

Tropical Storm #9 (06-08 OCT)
Storm - Max Winds: 50

DETAILS Tracking information

Tropical Storm #10 (09-11 OCT)
Storm - Max Winds: 50

DETAILS Tracking information

Hurricane #11 (09-19 OCT)
Storm - Max Winds: 85 Category: 2

DETAILS Tracking information

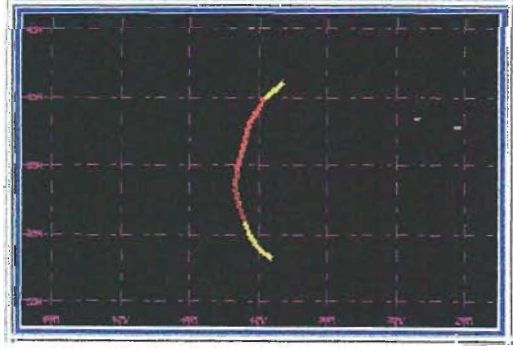

Hurricane #12 (10-12 OCT)
Storm - Max Winds: 85 Category: 2

DETAILS Tracking information

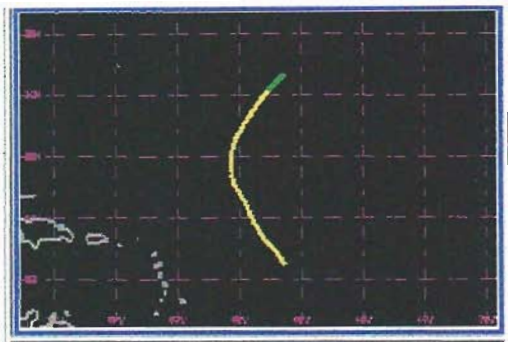

Tropical Storm #13 (16-19 OCT)
Storm - Max Winds: 50

DETAILS Tracking information

Tropical Storm #14 (29 OCT-01 NOV)
Storm - Max Winds: 40

DETAILS Tracking information

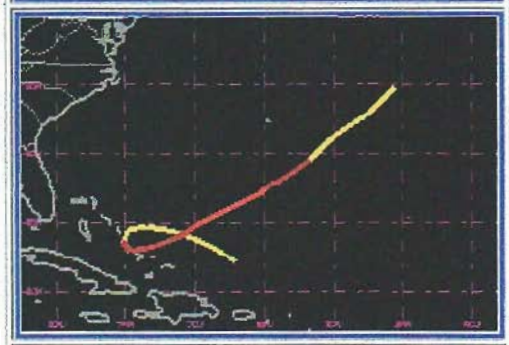

Hurricane #15 (27 NOV-04 DEC)
Storm - Max Winds: 85 Category: 2

DETAILS Tracking information

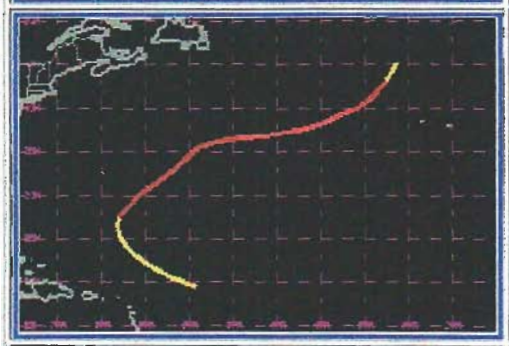

Hurricane #16 (04-10 DEC)
Storm - Max Winds: 85 Category: 2

DETAILS Tracking information

Tropical Storm #17 (07-12 DEC)
Storm - Max Winds: 50

DETAILS Tracking information

© Unisys Corp. 2003
For more information on this server, contact Dan Victor at *devo@ks.unisys.com*

Date: 20-28 JUL 1887
Hurricane #2

ADV	LAT	LON	TIME	WIND	PR	STAT
1	12.00	-58.20	07/20/06Z	35	-	TROPICAL STORM
2	12.10	-59.40	07/20/12Z	45	-	TROPICAL STORM
3	12.50	-62.10	07/20/18Z	55	-	TROPICAL STORM
4	12.70	-63.60	07/21/00Z	60	-	TROPICAL STORM
5	12.90	-64.90	07/21/06Z	70	-	HURRICANE-1
6	13.20	-66.30	07/21/12Z	75	-	HURRICANE-1
7	13.40	-67.60	07/21/18Z	75	-	HURRICANE-1
8	13.70	-68.90	07/22/00Z	80	-	HURRICANE-1
9	14.00	-70.20	07/22/06Z	80	-	HURRICANE-1
10	14.20	-71.40	07/22/12Z	85	-	HURRICANE-2
11	14.40	-72.60	07/22/18Z	85	-	HURRICANE-2
12	14.60	-73.80	07/23/00Z	85	-	HURRICANE-2
13	14.70	-75.00	07/23/06Z	85	-	HURRICANE-2
14	15.00	-76.50	07/23/12Z	85	-	HURRICANE-2
15	15.10	-77.40	07/23/18Z	85	-	HURRICANE-2
16	15.30	-78.80	07/24/00Z	85	-	HURRICANE-2
17	15.60	-80.30	07/24/06Z	85	-	HURRICANE-2
18	16.10	-81.70	07/24/12Z	85	-	HURRICANE-2
19	16.90	-84.00	07/24/18Z	85	-	HURRICANE-2
20	17.90	-85.50	07/25/00Z	85	-	HURRICANE-2
21	18.90	-86.20	07/25/06Z	85	-	HURRICANE-2
22	20.30	-86.90	07/25/12Z	85	-	HURRICANE-2
23	21.50	-87.20	07/25/18Z	85	-	HURRICANE-2
24	22.70	-87.30	07/26/00Z	85	-	HURRICANE-2
25	23.90	-87.50	07/26/06Z	85	-	HURRICANE-2
26	25.10	-87.60	07/26/12Z	85	-	HURRICANE-2
27	26.30	-87.70	07/26/18Z	85	-	HURRICANE-2
28	27.50	-87.60	07/27/00Z	85	-	HURRICANE-2
29	28.70	-87.20	07/27/06Z	85	-	HURRICANE-2
30	29.90	-86.80	07/27/12Z	85	-	HURRICANE-2
31	30.90	-86.30	07/27/18Z	80	-	HURRICANE-1
32	31.70	-85.80	07/28/00Z	70	-	HURRICANE-1
33	32.30	-85.40	07/28/06Z	60	-	TROPICAL STORM
34	32.80	-85.00	07/28/12Z	50	-	TROPICAL STORM
35	33.60	-84.40	07/28/18Z	35	-	TROPICAL STORM

UNISYS

1888 Hurricane/Tropical Data for Atlantic

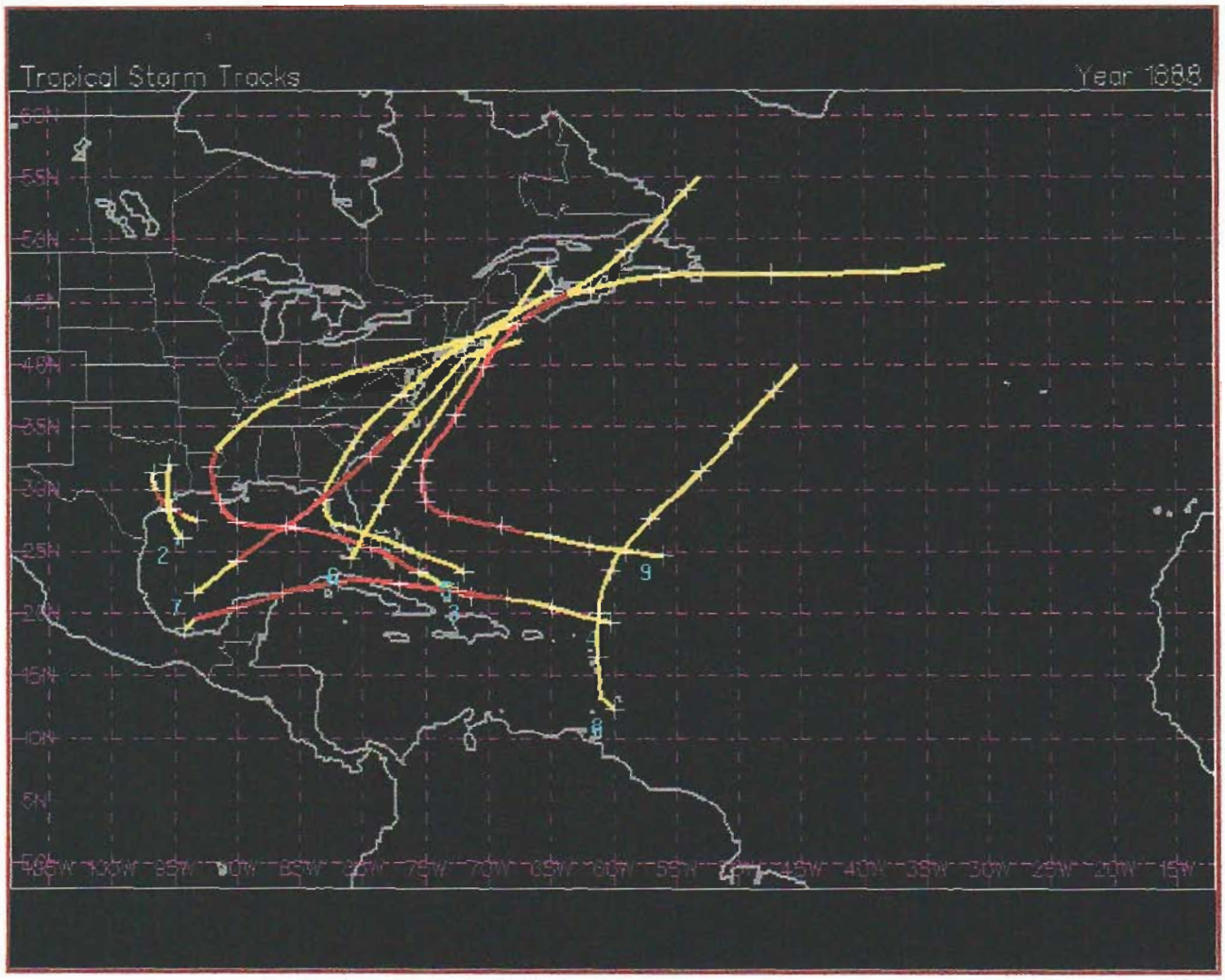

Individual Storm Summary

Winds in knots, pressure in millibars, category is based on Saffir-Simpson scale.

#	Name	Dates	Wind	Pres	Cat
1	Hurricane #1	16-18 JUN	85	-	2
2	Tropical Storm #2	4- 6 JUL	50	-	-
3	Hurricane #3	14-24 AUG	95	-	2
4	Hurricane #4	31 AUG- 8 SEP	85	-	2
5	Tropical Storm #5	6-13 SEP	50	999	-
6	Tropical Storm #6	23-27 SEP	50	-	-
7	Hurricane #7	8-12 OCT	85	-	2
8	Tropical Storm #8	1- 8 NOV	50	-	-
9	Hurricane #9	17 NOV- 2 DEC	85	-	2

Legend

Provided are charts on the track of the storm plus a text based table of tracking information. The table includes position in latitude and longitude, maximum sustained winds in knots, and central pressure in millibars. The chart color codes intensity (category based on Saffir-Simpson scale):

Type	Category	Pressure	Winds		Surge	Line Color
		mb	knts	mph	ft	
Depression	TD	-----	< 34	< 39	-----	Green
Tropical Storm	TS	-----	34- 63	39- 73	-----	Yellow
Hurricane	1	> 980	64- 82	74- 95	4- 5	Red
Hurricane	2	965-980	83- 95	96-110	6- 8	Light Red
Hurricane	3	945-965	96-113	111-130	9-12	Magenta
Hurricane	4	920-945	114-135	131-155	13-18	Light Magenta
Hurricane	5	< 920	> 135	> 155	> 18	White

NOTE: Pressures are in millibars and winds are in **knots**
One knot is equal to 1.15 mph.

Individual Storm Details

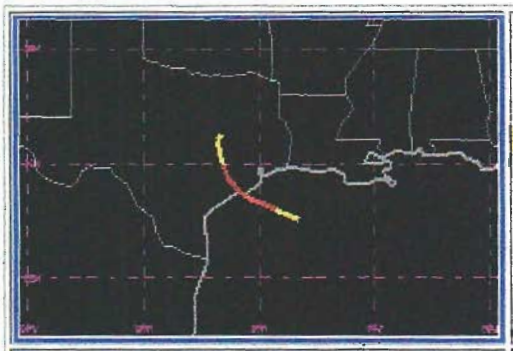

Hurricane #1 (16-18 JUN)
Storm - Max Winds: 85 Category: 2

DETAILS Tracking information

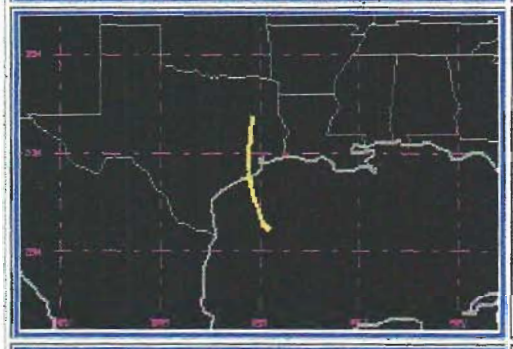

Tropical Storm #2 (04-06 JUL)
Storm - Max Winds: 50

DETAILS Tracking information

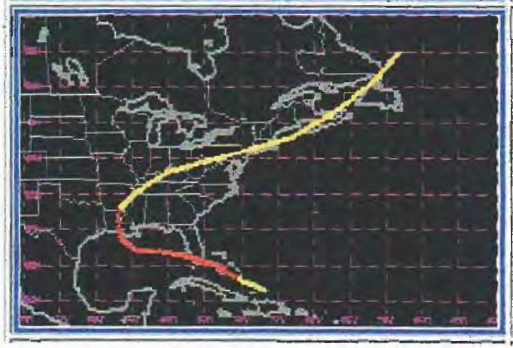

Hurricane #3 (14-24 AUG)
Storm - Max Winds: 95 Category: 2

DETAILS Tracking information

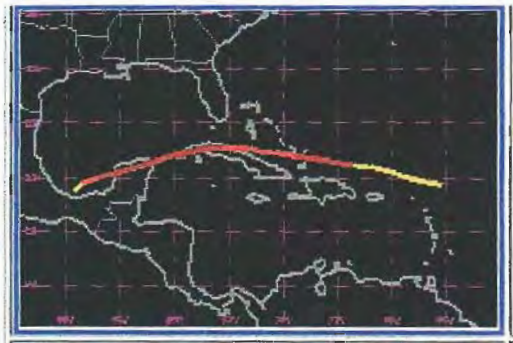

Hurricane #4 (31 AUG-08 SEP)
Storm - Max Winds: 85 Category: 2

DETAILS Tracking information

Tropical Storm #5 (06-13 SEP)
Storm - Max Winds: 50 Min Pres: 999

DETAILS Tracking information

Tropical Storm #6 (23-27 SEP)
Storm - Max Winds: 50

DETAILS Tracking information

Hurricane #7 (08-12 OCT)
Storm - Max Winds: 85 Category: 2

DETAILS Tracking information

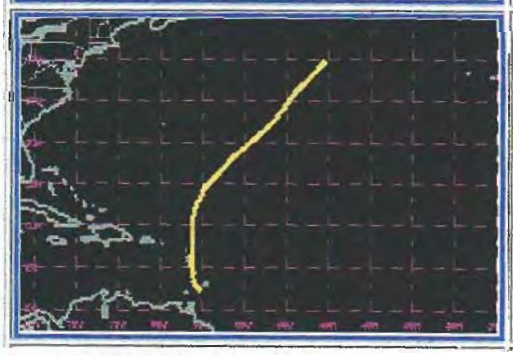

Tropical Storm #8 (01-08 NOV)
Storm - Max Winds: 50

DETAILS Tracking information

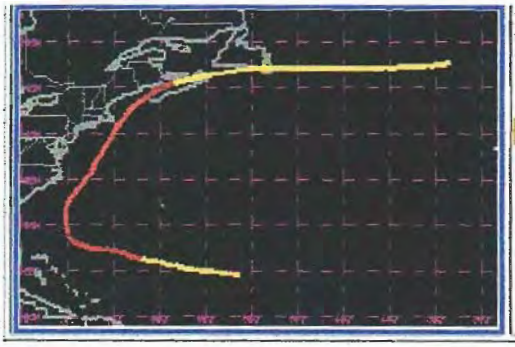

Hurricane #9 (17 NOV-02 DEC)
Storm - Max Winds: 85 Category: 2

DETAILS Tracking information

© Unisys Corp. 2003
For more information on this server, contact Dan Vietor at *devo@ks.unisys.com*

Date: 14-24 AUG 1888
Hurricane #3

ADV	LAT	LON	TIME	WIND	PR	STAT
1	21.30	-71.30	08/14/12Z	35	-	TROPICAL STORM
2	21.80	-72.40	08/14/18Z	40	-	TROPICAL STORM
3	22.30	-73.40	08/15/00Z	50	-	TROPICAL STORM
4	22.80	-74.50	08/15/06Z	60	-	TROPICAL STORM
5	23.30	-75.50	08/15/12Z	70	-	HURRICANE-1
6	23.80	-76.50	08/15/18Z	80	-	HURRICANE-1
7	24.30	-77.40	08/16/00Z	90	-	HURRICANE-2
8	24.80	-78.30	08/16/06Z	95	-	HURRICANE-2
9	25.30	-79.30	08/16/12Z	95	-	HURRICANE-2
10	25.70	-80.60	08/16/18Z	90	-	HURRICANE-2
11	26.20	-82.20	08/17/00Z	85	-	HURRICANE-2
12	26.60	-83.80	08/17/06Z	90	-	HURRICANE-2
13	26.90	-85.30	08/17/12Z	90	-	HURRICANE-2
14	27.10	-86.70	08/17/18Z	95	-	HURRICANE-2
15	27.10	-88.00	08/18/00Z	95	-	HURRICANE-2
16	27.20	-89.10	08/18/06Z	95	-	HURRICANE-2
17	27.30	-89.90	08/18/12Z	95	-	HURRICANE-2
18	27.60	-90.40	08/18/18Z	95	-	HURRICANE-2
19	27.90	-90.70	08/19/00Z	95	-	HURRICANE-2
20	28.30	-91.00	08/19/06Z	95	-	HURRICANE-2
21	28.80	-91.30	08/19/12Z	95	-	HURRICANE-2
22	29.30	-91.60	08/19/18Z	90	-	HURRICANE-2
23	29.90	-91.80	08/20/00Z	80	-	HURRICANE-1
24	30.70	-92.00	08/20/06Z	70	-	HURRICANE-1
25	31.80	-92.10	08/20/12Z	65	-	HURRICANE-1
26	33.20	-91.60	08/20/18Z	60	-	TROPICAL STORM
27	34.80	-90.10	08/21/00Z	55	-	TROPICAL STORM
28	36.50	-87.80	08/21/06Z	50	-	TROPICAL STORM
29	38.00	-85.00	08/21/12Z	45	-	TROPICAL STORM
30	39.30	-81.30	08/21/18Z	45	-	TROPICAL STORM
31	40.60	-76.50	08/22/00Z	40	-	TROPICAL STORM
32	41.90	-71.80	08/22/06Z	40	-	TROPICAL STORM
33	43.20	-68.10	08/22/12Z	35	-	TROPICAL STORM
34	44.70	-65.30	08/22/18Z	35	-	TROPICAL STORM
35	46.20	-62.80	08/23/00Z	35	-	TROPICAL STORM
36	47.70	-60.50	08/23/06Z	35	-	TROPICAL STORM
37	49.20	-59.00	08/23/12Z	35	-	TROPICAL STORM
38	50.60	-57.10	08/23/18Z	35	-	TROPICAL STORM
39	51.80	-55.80	08/24/00Z	35	-	TROPICAL STORM
40	53.00	-55.00	08/24/06Z	35	-	TROPICAL STORM
41	54.00	-54.00	08/24/12Z	35	-	TROPICAL STORM
42	55.20	-53.00	08/24/18Z	35	-	TROPICAL STORM

Date: 8-12 OCT 1888
Hurricane #7

ADV	LAT	LON	TIME	WIND	PR	STAT
1	21.70	-93.40	10/08/12Z	35	-	TROPICAL STORM
2	22.30	-92.60	10/08/18Z	45	-	TROPICAL STORM
3	22.90	-91.80	10/09/00Z	50	-	TROPICAL STORM
4	23.60	-90.90	10/09/06Z	60	-	TROPICAL STORM
5	24.20	-90.00	10/09/12Z	65	-	HURRICANE-1
6	24.90	-89.10	10/09/18Z	75	-	HURRICANE-1
7	25.60	-88.20	10/10/00Z	80	-	HURRICANE-1
8	26.30	-87.20	10/10/06Z	85	-	HURRICANE-2
9	27.10	-86.00	10/10/12Z	85	-	HURRICANE-2
10	28.10	-84.60	10/10/18Z	85	-	HURRICANE-2
11	29.50	-82.90	10/11/00Z	80	-	HURRICANE-1
12	31.00	-81.10	10/11/06Z	75	-	HURRICANE-1
13	32.70	-79.30	10/11/12Z	70	-	HURRICANE-1
14	34.50	-77.50	10/11/18Z	60	-	TROPICAL STORM
15	36.40	-75.60	10/12/00Z	50	-	TROPICAL STORM
16	38.40	-73.70	10/12/06Z	45	-	TROPICAL STORM
17	40.60	-71.80	10/12/12Z	40	-	TROPICAL STORM
18	41.90	-67.20	10/12/18Z	35	-	TROPICAL STORM

UNISYS

1893 Hurricane/Tropical Data for Atlantic

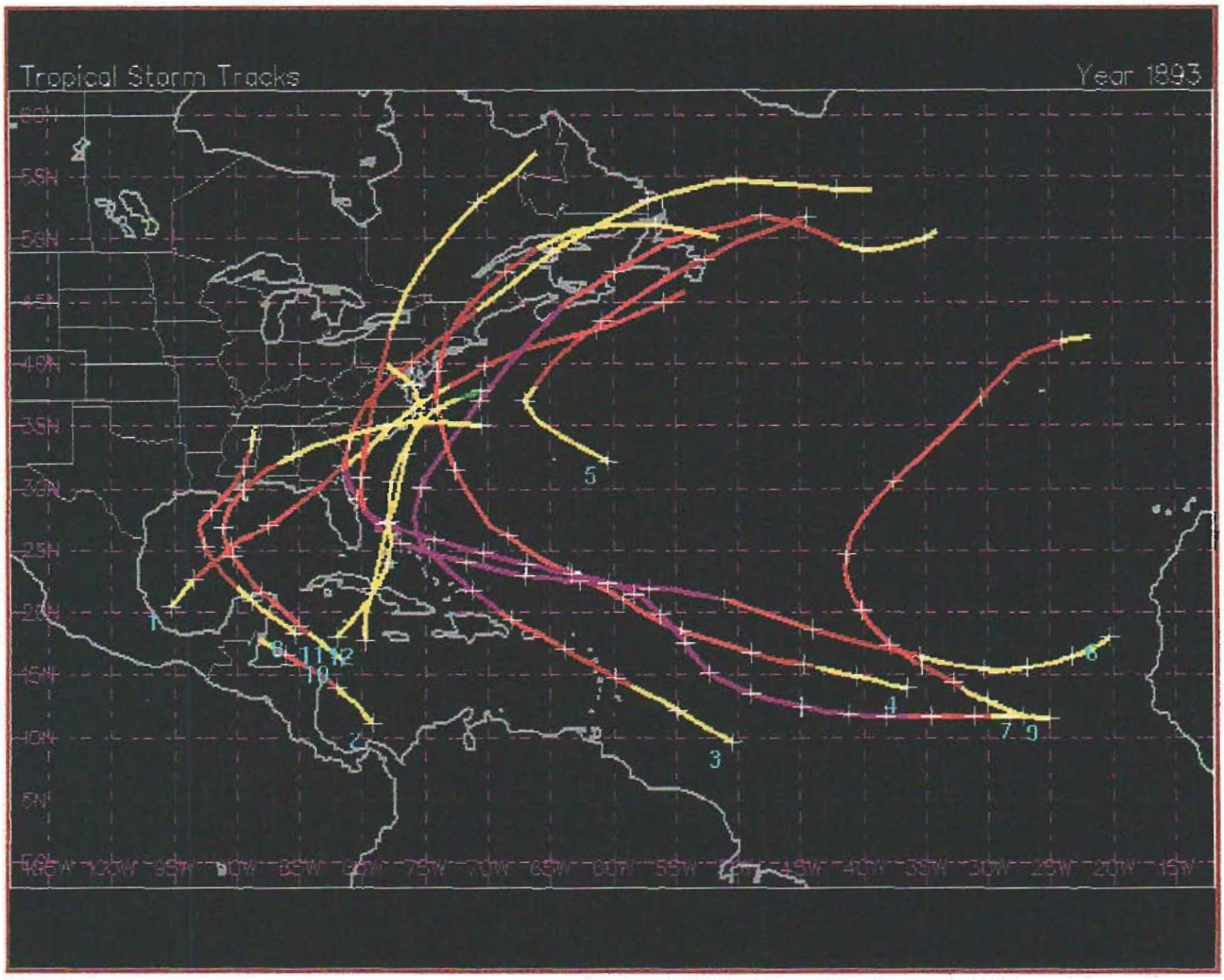

Individual Storm Summary

Winds in knots, pressure in millibars, category is based on Saffir-Simpson scale.

#	Name	Dates	Wind	Pres	Cat
1	Hurricane #1	12-20 JUN	85	-	2
2	Hurricane #2	4- 7 JUL	85	-	2
3	Hurricane #3	13-25 AUG	105	-	3
4	Hurricane #4	15-26 AUG	85	-	2
5	Hurricane #5	15-19 AUG	85	-	2
6	Hurricane #6	15 AUG- 2 SEP	105	972	3
7	Hurricane #7	20-29 AUG	85	-	2
8	Hurricane #8	4- 9 SEP	85	-	2
9	Hurricane #9	25 SEP-15 OCT	105	-	3
10	Hurricane #10	27 SEP- 5 OCT	85	956	2
11	Tropical Storm #11	20-23 OCT	50	-	-

```
12 Tropical Storm #12          5-10 NOV       50     -    -
```

Legend

Provided are charts on the track of the storm plus a text based table of tracking information. The table includes position in latitude and longitude, maximum sustained winds in knots, and central pressure in millibars. The chart color codes intensity (category based on Saffir-Simpson scale):

Type	Category	Pressure	Winds		Surge	Line Color
		mb	knts	mph	ft	
Depression	TD	-----	< 34	< 39	-----	Green
Tropical Storm	TS	-----	34- 63	39- 73	-----	Yellow
Hurricane	1	> 980	64- 82	74- 95	4- 5	Red
Hurricane	2	965-980	83- 95	96-110	6- 8	Light Red
Hurricane	3	945-965	96-113	111-130	9-12	Magenta
Hurricane	4	920-945	114-135	131-155	13-18	Light Magenta
Hurricane	5	< 920	> 135	> 155	> 18	White

NOTE: Pressures are in millibars and winds are in **knots**
One knot is equal to 1.15 mph.

Individual Storm Details

Hurricane #1 (12-20 JUN)
Storm - Max Winds: 85 Category: 2

DETAILS Tracking information

Hurricane #2 (04-07 JUL)
Storm - Max Winds: 85 Category: 2

DETAILS Tracking information

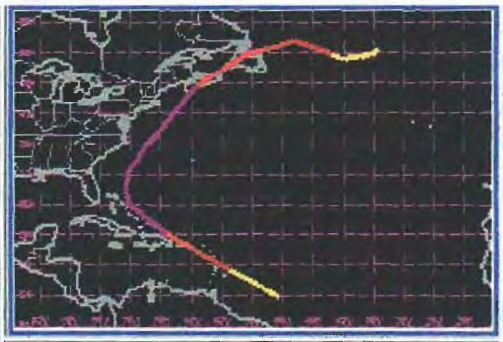

Hurricane #3 (13-25 AUG)
Storm - Max Winds: 105 Category: 3

DETAILS Tracking information

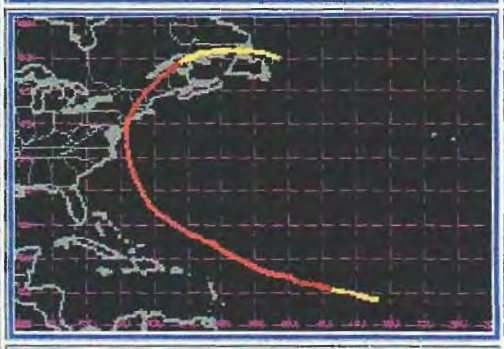

Hurricane #4 (15-26 AUG)
Storm - Max Winds: 85 Category: 2

DETAILS Tracking information

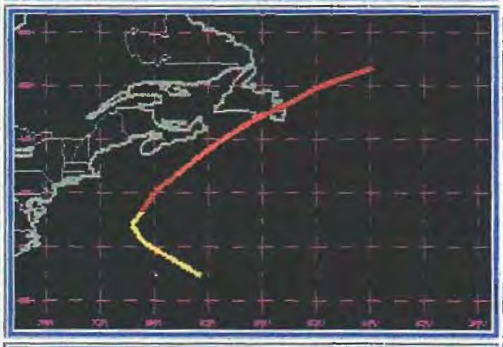

Hurricane #5 (15-19 AUG)
Storm - Max Winds: 85 Category: 2

DETAILS Tracking information

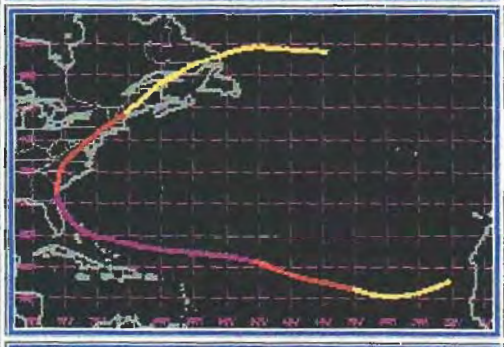

Hurricane #6 (15 AUG-02 SEP)
Storm - Max Winds: 105 Min Pres: 972 Category: 3

DETAILS Tracking information

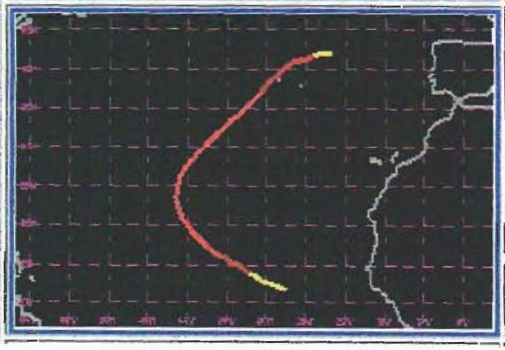

Hurricane #7 (20-29 AUG)
Storm - Max Winds: 85 Category: 2

DETAILS Tracking information

Hurricane #8 (04-09 SEP)
Storm - Max Winds: 85 Category: 2

DETAILS Tracking information

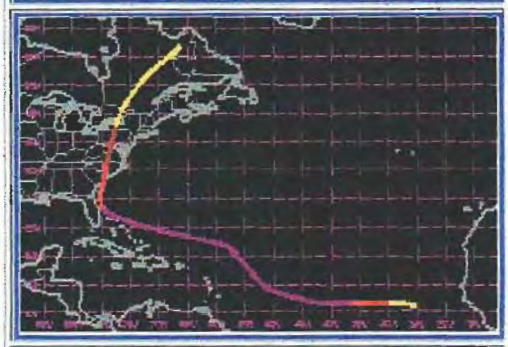

Hurricane #9 (25 SEP-15 OCT)
Storm - Max Winds: 105 Category: 3

DETAILS Tracking information

Hurricane #10 (27 SEP-05 OCT)
Storm - Max Winds: 85 Min Pres: 956 Category: 2

DETAILS Tracking information

Tropical Storm #11 (20-23 OCT)
Storm - Max Winds: 50

DETAILS Tracking information

Tropical Storm #12 (05-10 NOV)
Storm - Max Winds: 50

DETAILS Tracking information

© Unisys Corp. 2003
For more information on this server, contact Dan Vietor at *devo@ks.unisys.com*

Date: 12-20 JUN 1893
Hurricane #1

ADV	LAT	LON	TIME	WIND	PR	STAT
1	20.50	-95.20	06/12/06Z	35	-	TROPICAL STORM
2	21.20	-94.70	06/12/12Z	40	-	TROPICAL STORM
3	21.70	-94.30	06/12/18Z	45	-	TROPICAL STORM
4	22.20	-93.90	06/13/00Z	55	-	TROPICAL STORM
5	22.70	-93.40	06/13/06Z	65	-	HURRICANE-1
6	23.30	-92.70	06/13/12Z	75	-	HURRICANE-1
7	24.00	-91.90	06/13/18Z	80	-	HURRICANE-1
8	24.50	-91.20	06/14/00Z	85	-	HURRICANE-2
9	25.20	-90.40	06/14/06Z	85	-	HURRICANE-2
10	25.80	-89.70	06/14/12Z	85	-	HURRICANE-2
11	26.20	-88.90	06/14/18Z	85	-	HURRICANE-2
12	26.60	-88.20	06/15/00Z	85	-	HURRICANE-2
13	27.00	-87.40	06/15/06Z	85	-	HURRICANE-2
14	27.50	-86.70	06/15/12Z	85	-	HURRICANE-2
15	28.60	-85.30	06/15/18Z	80	-	HURRICANE-1
16	30.10	-83.40	06/16/00Z	70	-	HURRICANE-1
17	31.70	-81.50	06/16/06Z	55	-	TROPICAL STORM
18	33.10	-79.80	06/16/12Z	50	-	TROPICAL STORM
19	34.30	-78.40	06/16/18Z	50	-	TROPICAL STORM
20	35.50	-77.10	06/17/00Z	50	-	TROPICAL STORM
21	36.60	-75.70	06/17/06Z	55	-	TROPICAL STORM
22	37.50	-74.30	06/17/12Z	60	-	TROPICAL STORM
23	38.30	-72.90	06/17/18Z	65	-	HURRICANE-1
24	39.00	-71.60	06/18/00Z	70	-	HURRICANE-1
25	39.80	-70.20	06/18/06Z	75	-	HURRICANE-1
26	40.50	-68.80	06/18/12Z	80	-	HURRICANE-1
27	41.20	-66.80	06/18/18Z	80	-	HURRICANE-1
28	42.00	-64.10	06/19/00Z	85	-	HURRICANE-2
29	42.70	-61.30	06/19/06Z	85	-	HURRICANE-2
30	43.40	-59.30	06/19/12Z	85	-	HURRICANE-2
31	44.00	-58.00	06/19/18Z	85	-	HURRICANE-2
32	44.50	-56.80	06/20/00Z	80	-	HURRICANE-1
33	45.00	-55.80	06/20/06Z	75	-	HURRICANE-1
34	45.40	-55.00	06/20/12Z	70	-	HURRICANE-1
35	45.90	-54.00	06/20/18Z	65	-	HURRICANE-1

UNISYS

1894 Hurricane/Tropical Data for Atlantic

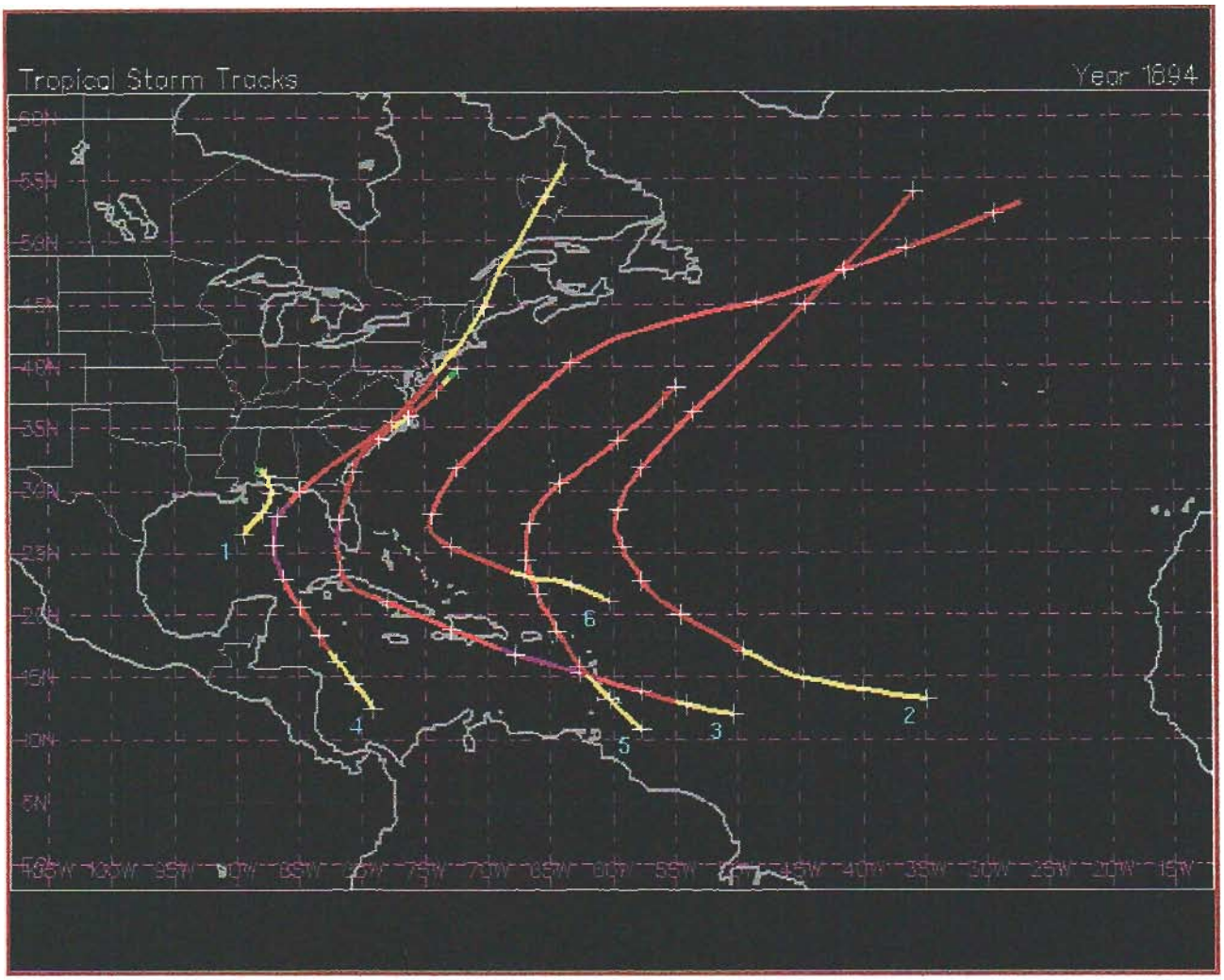

Individual Storm Summary

Winds in knots, pressure in millibars, category is based on Saffir-Simpson scale.

#	Name	Dates	Wind	Pres	Cat
1	Tropical Storm #1	5- 8 AUG	50	-	-
2	Hurricane #2	30 AUG- 9 SEP	85	-	2
3	Hurricane #3	18-30 SEP	105	-	3
4	Hurricane #4	1-12 OCT	105	-	3
5	Hurricane #5	11-20 OCT	85	-	2
6	Hurricane #6	21-31 OCT	85	-	2

Legend

Provided are charts on the track of the storm plus a text based table of tracking information. The table

includes position in latitude and longitude, maximum sustained winds in knots, and central pressure in millibars. The chart color codes intensity (category based on Saffir-Simpson scale):

Type	Category	Pressure	Winds		Surge	Line Color
		mb	knts	mph	ft	
Depression	TD	-----	< 34	< 39	-----	Green
Tropical Storm	TS	-----	34- 63	39- 73	-----	Yellow
Hurricane	1	> 980	64- 82	74- 95	4- 5	Red
Hurricane	2	965-980	83- 95	96-110	6- 8	Light Red
Hurricane	3	945-965	96-113	111-130	9-12	Magenta
Hurricane	4	920-945	114-135	131-155	13-18	Light Magenta
Hurricane	5	< 920	> 135	> 155	> 18	White

NOTE: Pressures are in millibars and winds are in **knots**
One knot is equal to 1.15 mph.

Individual Storm Details

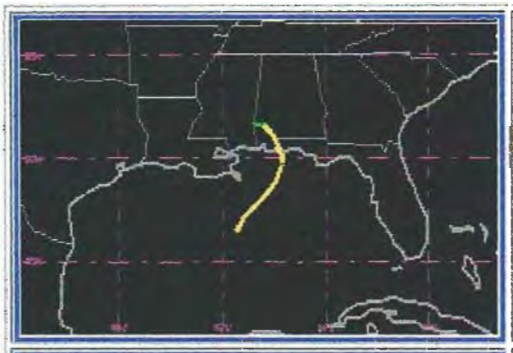

Tropical Storm #1 (05-08 AUG)
Storm - Max Winds: 50

DETAILS Tracking information

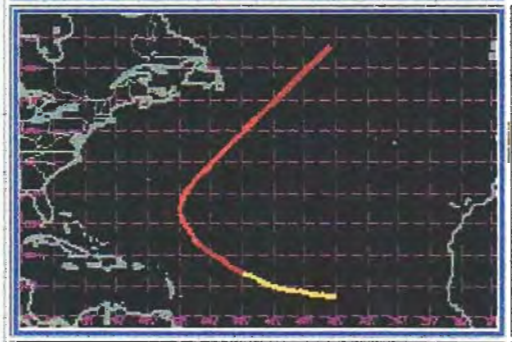

Hurricane #2 (30 AUG-09 SEP)
Storm - Max Winds: 85 Category: 2

DETAILS Tracking information

Hurricane #3 (18-30 SEP)
Storm - Max Winds: 105 Category: 3

DETAILS Tracking information

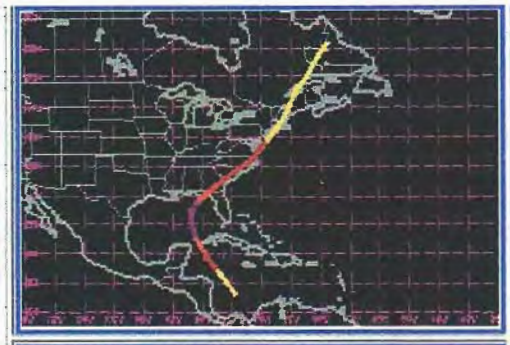

Hurricane #4 (01-12 OCT)
Storm - Max Winds: 105 Category: 3

DETAILS Tracking information

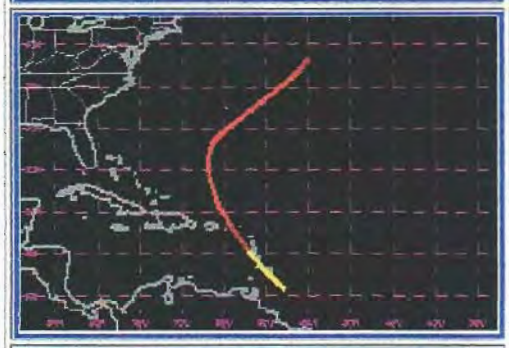

Hurricane #5 (11-20 OCT)
Storm - Max Winds: 85 Category: 2

DETAILS Tracking information

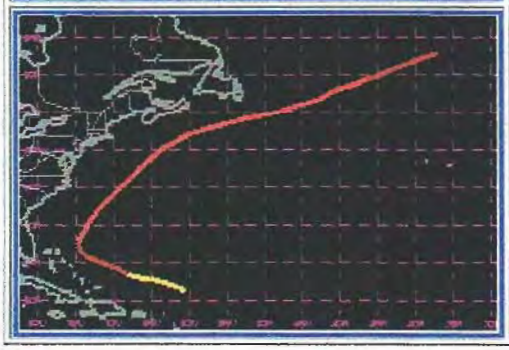

Hurricane #6 (21-31 OCT)
Storm - Max Winds: 85 Category: 2

DETAILS Tracking information

© Unisys Corp. 2003
For more information on this server, contact Dan Vietor at *devo@ks.unisys.com*

Date: 1-12 OCT 1894
Hurricane #4

ADV	LAT	LON	TIME	WIND	PR	STAT
1	12.50	-79.10	10/01/00Z	35	-	TROPICAL STORM
2	13.00	-79.50	10/01/06Z	35	-	TROPICAL STORM
3	13.50	-79.80	10/01/12Z	40	-	TROPICAL STORM
4	14.00	-80.20	10/01/18Z	40	-	TROPICAL STORM
5	14.50	-80.60	10/02/00Z	45	-	TROPICAL STORM
6	14.90	-80.90	10/02/06Z	45	-	TROPICAL STORM
7	15.40	-81.30	10/02/12Z	50	-	TROPICAL STORM
8	15.90	-81.60	10/02/18Z	55	-	TROPICAL STORM
9	16.30	-82.00	10/03/00Z	60	-	TROPICAL STORM
10	16.70	-82.30	10/03/06Z	60	-	TROPICAL STORM
11	17.20	-82.60	10/03/12Z	65	-	HURRICANE-1
12	17.70	-83.00	10/03/18Z	70	-	HURRICANE-1
13	18.30	-83.40	10/04/00Z	75	-	HURRICANE-1
14	18.90	-83.80	10/04/06Z	75	-	HURRICANE-1
15	19.50	-84.20	10/04/12Z	80	-	HURRICANE-1
16	20.00	-84.50	10/04/18Z	85	-	HURRICANE-2
17	20.60	-84.90	10/05/00Z	90	-	HURRICANE-2
18	21.20	-85.30	10/05/06Z	90	-	HURRICANE-2
19	21.70	-85.60	10/05/12Z	95	-	HURRICANE-2
20	22.30	-85.90	10/05/18Z	95	-	HURRICANE-2
21	22.80	-86.20	10/06/00Z	100	-	HURRICANE-3
22	23.40	-86.50	10/06/06Z	100	-	HURRICANE-3
23	24.00	-86.70	10/06/12Z	105	-	HURRICANE-3
24	24.70	-86.90	10/06/18Z	105	-	HURRICANE-3
25	25.50	-87.00	10/07/00Z	105	-	HURRICANE-3
26	26.40	-87.00	10/07/06Z	105	-	HURRICANE-3
27	27.10	-87.00	10/07/12Z	105	-	HURRICANE-3
28	27.60	-86.90	10/07/18Z	105	-	HURRICANE-3
29	27.90	-86.70	10/08/00Z	105	-	HURRICANE-3
30	28.20	-86.40	10/08/06Z	105	-	HURRICANE-3
31	28.60	-86.10	10/08/12Z	100	-	HURRICANE-3
32	29.20	-85.60	10/08/18Z	95	-	HURRICANE-2
33	30.00	-84.80	10/09/00Z	90	-	HURRICANE-2
34	31.00	-83.60	10/09/06Z	80	-	HURRICANE-1
35	32.20	-82.20	10/09/12Z	75	-	HURRICANE-1
36	33.90	-79.70	10/09/18Z	70	-	HURRICANE-1
37	35.50	-77.50	10/10/00Z	65	-	HURRICANE-1
38	37.40	-75.50	10/10/06Z	65	-	HURRICANE-1
39	39.40	-74.00	10/10/12Z	60	-	TROPICAL STORM
40	42.00	-71.90	10/10/18Z	55	-	TROPICAL STORM
41	44.80	-70.20	10/11/00Z	55	-	TROPICAL STORM
42	47.60	-68.90	10/11/06Z	50	-	TROPICAL STORM
43	50.00	-67.30	10/11/12Z	45	-	TROPICAL STORM
44	52.00	-66.20	10/11/18Z	40	-	TROPICAL STORM
45	53.70	-65.20	10/12/00Z	35	-	TROPICAL STORM
46	55.10	-64.30	10/12/06Z	35	-	TROPICAL STORM
47	56.30	-63.50	10/12/12Z	35	-	TROPICAL STORM

UNISYS

1896 Hurricane/Tropical Data for Atlantic

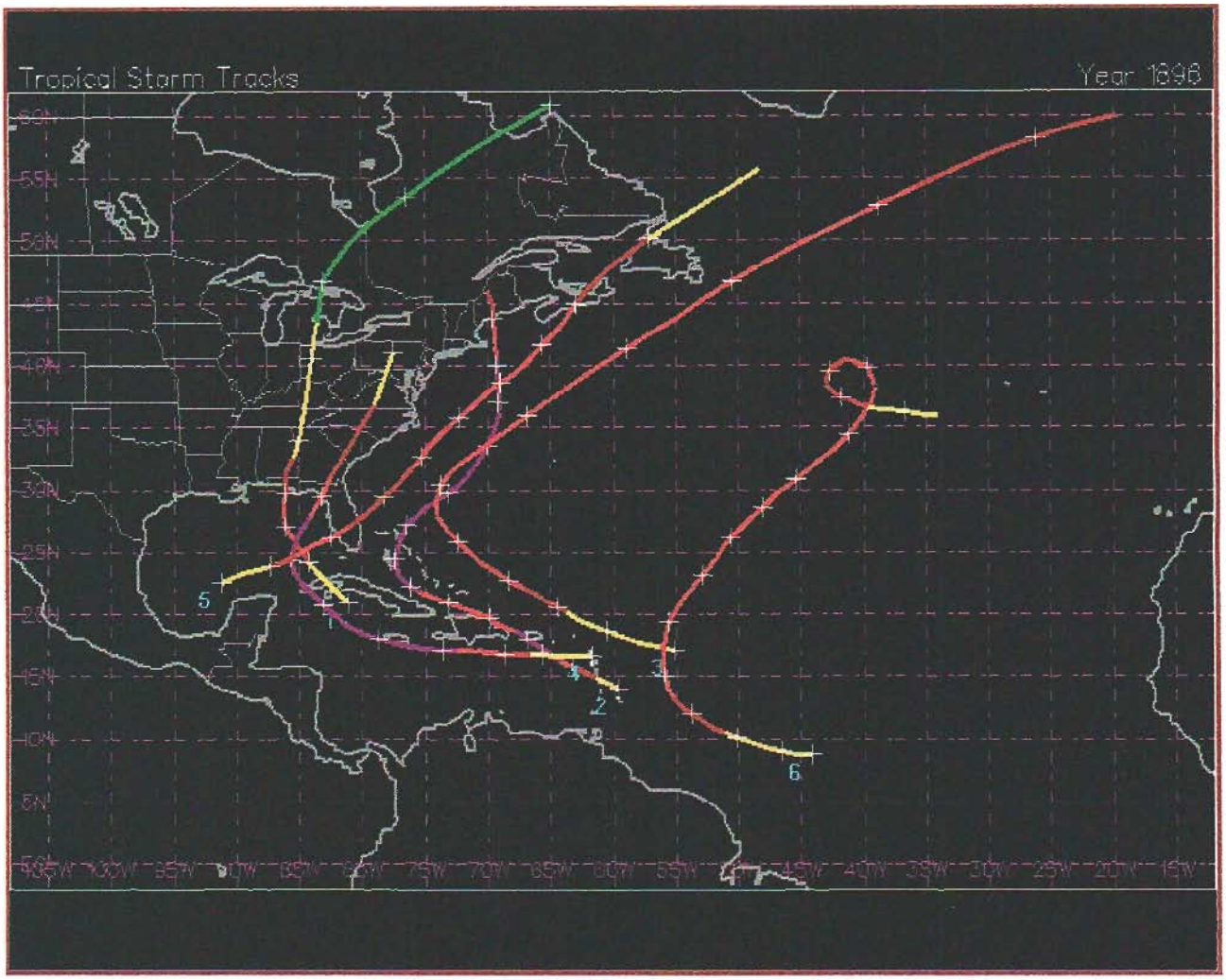

Individual Storm Summary

Winds in knots, pressure in millibars, category is based on Saffir-Simpson scale.

#	Name	Dates	Wind	Pres	Cat
1	Hurricane #1	4-12 JUL	85	-	2
2	Hurricane #2	30 AUG-11 SEP	105	-	3
3	Hurricane #3	18-28 SEP	85	-	2
4	Hurricane #4	22-30 SEP	105	992	3
5	Hurricane #5	7-16 OCT	85	-	2
6	Hurricane #6	26 OCT- 9 NOV	85	-	2

Legend

Provided are charts on the track of the storm plus a text based table of tracking information. The table

includes position in latitude and longitude, maximum sustained winds in knots, and central pressure in millibars. The chart color codes intensity (category based on Saffir-Simpson scale):

Type	Category	Pressure	Winds		Surge	Line Color
		mb	knts	mph	ft	
Depression	TD	-----	< 34	< 39	-----	Green
Tropical Storm	TS	-----	34- 63	39- 73	-----	Yellow
Hurricane	1	> 980	64- 82	74- 95	4- 5	Red
Hurricane	2	965-980	83- 95	96-110	6- 8	Light Red
Hurricane	3	945-965	96-113	111-130	9-12	Magenta
Hurricane	4	920-945	114-135	131-155	13-18	Light Magenta
Hurricane	5	< 920	> 135	> 155	> 18	White

NOTE: Pressures are in millibars and winds are in **knots**
One knot is equal to 1.15 mph.

Individual Storm Details

Hurricane #1 (04-12 JUL)
Storm - Max Winds: 85 Category: 2

DETAILS Tracking information

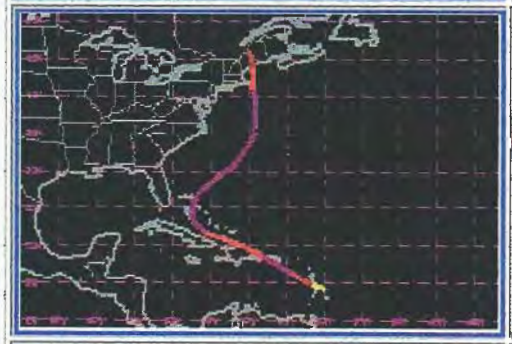

Hurricane #2 (30 AUG-11 SEP)
Storm - Max Winds: 105 Category: 3

DETAILS Tracking information

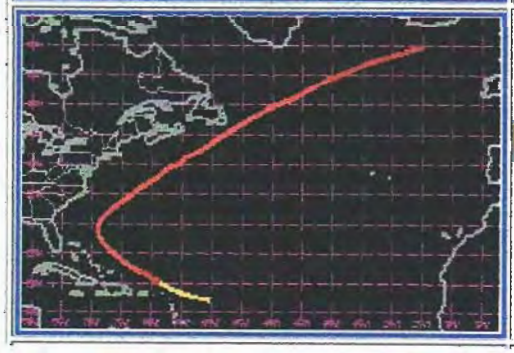

Hurricane #3 (18-28 SEP)
Storm - Max Winds: 85 Category: 2

DETAILS Tracking information

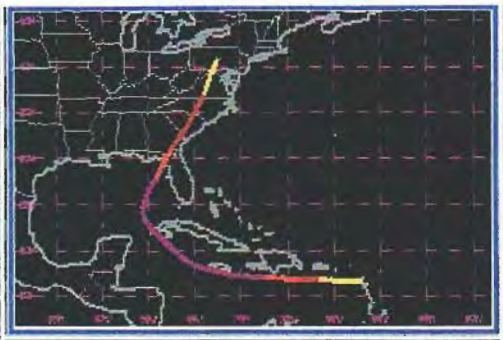

Hurricane #4 (22-30 SEP)
Storm - Max Winds: 105 Min Pres: 992 Category: 3

DETAILS Tracking information

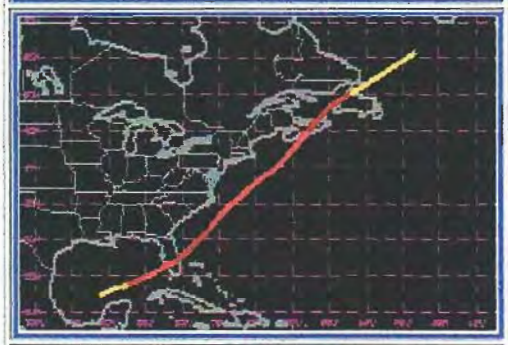

Hurricane #5 (07-16 OCT)
Storm - Max Winds: 85 Category: 2

DETAILS Tracking information

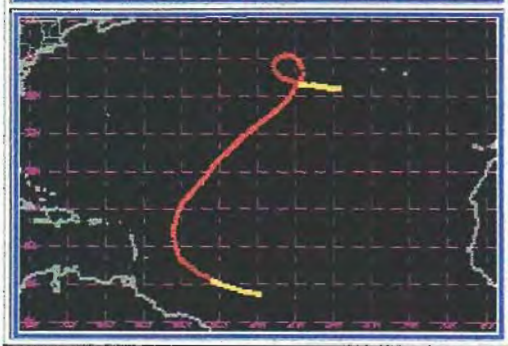

Hurricane #6 (26 OCT-09 NOV)
Storm - Max Winds: 85 Category: 2

DETAILS Tracking information

© Unisys Corp. 2003
For more information on this server, contact Dan Vietor at *devo@ks.unisys.com*

Date: 4-12 JUL 1896
Hurricane #1

ADV	LAT	LON	TIME	WIND	PR	STAT
1	20.90	-81.10	07/04/12Z	35	-	TROPICAL STORM
2	21.80	-82.00	07/04/18Z	45	-	TROPICAL STORM
3	22.60	-82.80	07/05/00Z	50	-	TROPICAL STORM
4	23.40	-83.60	07/05/06Z	60	-	TROPICAL STORM
5	24.20	-84.20	07/05/12Z	75	-	HURRICANE-1
6	24.90	-84.70	07/05/18Z	80	-	HURRICANE-1
7	25.60	-85.20	07/06/00Z	85	-	HURRICANE-2
8	26.30	-85.60	07/06/06Z	85	-	HURRICANE-2
9	27.00	-86.00	07/06/12Z	85	-	HURRICANE-2
10	27.70	-86.20	07/06/18Z	85	-	HURRICANE-2
11	28.40	-86.20	07/07/00Z	85	-	HURRICANE-2
12	29.00	-86.20	07/07/06Z	85	-	HURRICANE-2
13	29.70	-86.10	07/07/12Z	80	-	HURRICANE-1
14	30.50	-86.10	07/07/18Z	75	-	HURRICANE-1
15	31.40	-86.00	07/08/00Z	65	-	HURRICANE-1
16	32.60	-85.40	07/08/06Z	60	-	TROPICAL STORM
17	34.00	-85.00	07/08/12Z	55	-	TROPICAL STORM
18	35.60	-84.70	07/08/18Z	45	-	TROPICAL STORM
19	37.30	-84.40	07/09/00Z	40	-	TROPICAL STORM
20	39.00	-84.20	07/09/06Z	40	-	TROPICAL STORM
21	40.60	-84.00	07/09/12Z	35	-	TROPICAL STORM
22	42.10	-83.80	07/09/18Z	35	-	TROPICAL STORM
23	43.60	-83.50	07/10/00Z	30	-	TROPICAL DEPRESSION
24	45.10	-83.30	07/10/06Z	30	-	TROPICAL DEPRESSION
25	46.70	-83.00	07/10/12Z	25	-	TROPICAL DEPRESSION
26	48.30	-82.20	07/10/18Z	25	-	TROPICAL DEPRESSION
27	50.00	-80.80	07/11/00Z	25	-	TROPICAL DEPRESSION
28	51.70	-78.80	07/11/06Z	25	-	TROPICAL DEPRESSION
29	53.50	-76.50	07/11/12Z	25	-	TROPICAL DEPRESSION
30	55.30	-74.10	07/11/18Z	25	-	TROPICAL DEPRESSION
31	57.10	-71.30	07/12/00Z	25	-	TROPICAL DEPRESSION
32	58.90	-68.30	07/12/06Z	25	-	TROPICAL DEPRESSION
33	60.80	-64.90	07/12/12Z	25	-	TROPICAL DEPRESSION

Date: 22-30 SEP 1896
Hurricane #4

ADV	LAT	LON	TIME	WIND	PR	STAT
1	16.70	-61.80	09/22/06Z	35	-	TROPICAL STORM
2	16.70	-62.80	09/22/12Z	40	-	TROPICAL STORM
3	16.70	-63.80	09/22/18Z	45	-	TROPICAL STORM
4	16.70	-64.70	09/23/00Z	50	-	TROPICAL STORM
5	16.80	-65.60	09/23/06Z	60	-	TROPICAL STORM
6	16.80	-66.50	09/23/12Z	65	-	HURRICANE-1
7	16.80	-67.30	09/23/18Z	70	-	HURRICANE-1
8	16.90	-68.00	09/24/00Z	80	-	HURRICANE-1
9	16.90	-68.70	09/24/06Z	85	-	HURRICANE-2
10	17.00	-69.80	09/24/12Z	90	-	HURRICANE-2
11	17.10	-71.10	09/24/18Z	95	-	HURRICANE-2
12	17.10	-72.40	09/25/00Z	100	-	HURRICANE-3
13	17.20	-73.60	09/25/06Z	100	-	HURRICANE-3
14	17.30	-74.90	09/25/12Z	105	-	HURRICANE-3
15	17.40	-76.20	09/25/18Z	105	-	HURRICANE-3
16	17.70	-77.40	09/26/00Z	105	-	HURRICANE-3
17	18.00	-78.70	09/26/06Z	105	-	HURRICANE-3
18	18.50	-80.00	09/26/12Z	105	-	HURRICANE-3
19	19.10	-81.20	09/26/18Z	105	-	HURRICANE-3
20	19.90	-82.20	09/27/00Z	105	-	HURRICANE-3
21	20.70	-83.10	09/27/06Z	105	-	HURRICANE-3
22	21.60	-84.00	09/27/12Z	105	-	HURRICANE-3
23	22.50	-84.80	09/27/18Z	105	-	HURRICANE-3
24	23.40	-85.40	09/28/00Z	105	-	HURRICANE-3
25	24.40	-85.60	09/28/06Z	105	-	HURRICANE-3
26	25.40	-85.50	09/28/12Z	100	-	HURRICANE-3
27	26.50	-85.00	09/28/18Z	100	-	HURRICANE-3
28	27.90	-84.10	09/29/00Z	95	-	HURRICANE-2
29	29.50	-83.20	09/29/06Z	90	-	HURRICANE-2
30	31.20	-82.40	09/29/12Z	80	-	HURRICANE-1
31	33.80	-80.80	09/29/18Z	75	-	HURRICANE-1
32	36.90	-79.00	09/30/00Z	65	992	HURRICANE-1
33	41.00	-77.50	09/30/06Z	50	-	TROPICAL STORM

UNISYS

1898 Hurricane/Tropical Data for Atlantic

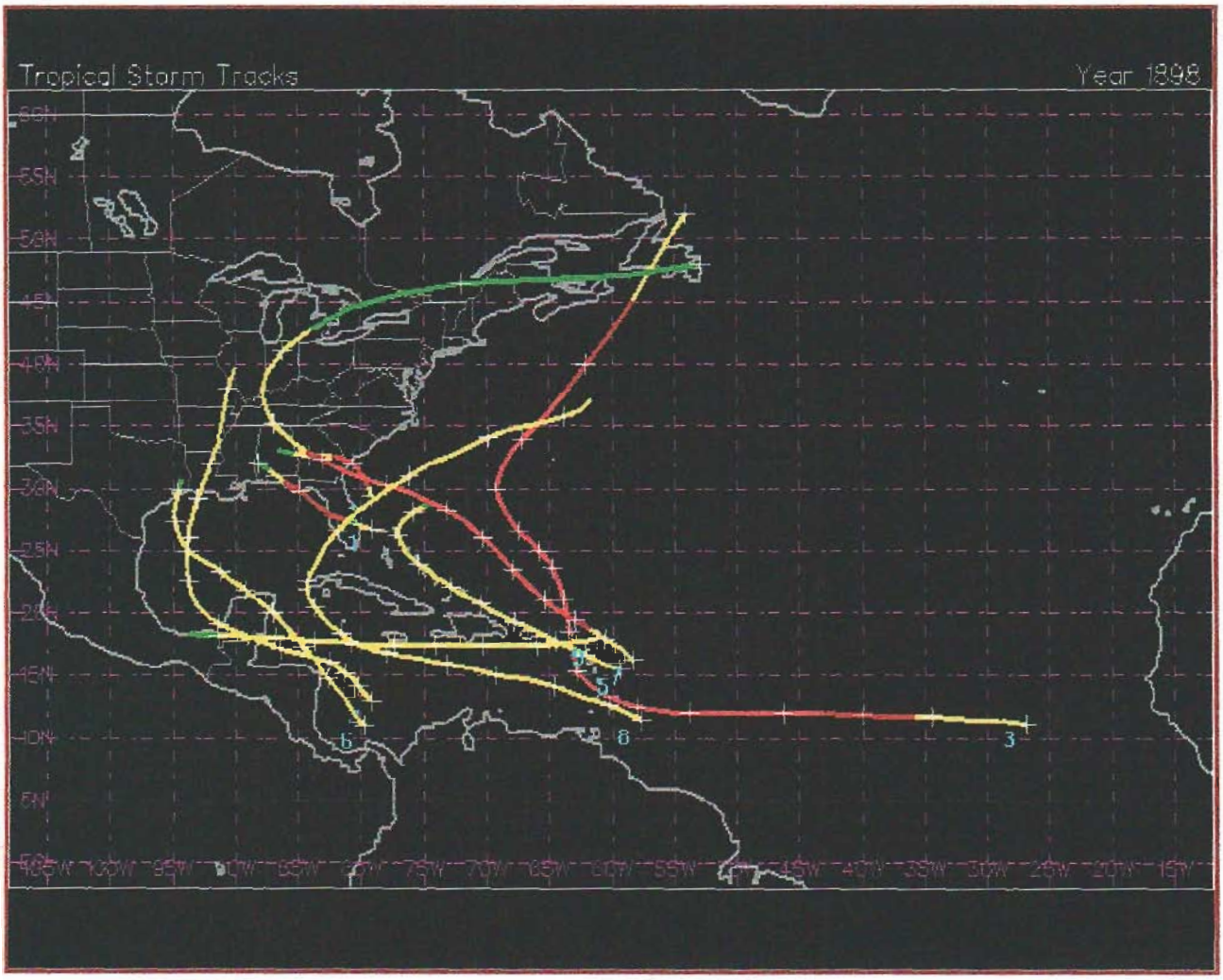

Individual Storm Summary

Winds in knots, pressure in millibars, category is based on Saffir-Simpson scale.

#	Name	Dates	Wind	Pres	Cat
1	Hurricane #1	2- 3 AUG	70	-	1
2	Hurricane #2	30 AUG- 1 SEP	85	990	2
3	Hurricane #3	5-20 SEP	85	-	2
4	Tropical Storm #4	12-22 SEP	50	-	-
5	Tropical Storm #5	20-28 SEP	50	-	-
6	Tropical Storm #6	20-28 SEP	50	-	-
7	Hurricane #7	25 SEP- 6 OCT	95	-	2
8	Tropical Storm #8	2-14 OCT	50	-	-
9	Tropical Storm #9	27 OCT- 4 NOV	50	-	-

Legend

Provided are charts on the track of the storm plus a text based table of tracking information. The table includes position in latitude and longitude, maximum sustained winds in knots, and central pressure in millibars. The chart color codes intensity (category based on Saffir-Simpson scale):

Type	Category	Pressure	Winds		Surge	Line Color
		mb	knts	mph	ft	
Depression	TD	-----	< 34	< 39	-----	Green
Tropical Storm	TS	-----	34- 63	39- 73	-----	Yellow
Hurricane	1	> 980	64- 82	74- 95	4- 5	Red
Hurricane	2	965-980	83- 95	96-110	6- 8	Light Red
Hurricane	3	945-965	96-113	111-130	9-12	Magenta
Hurricane	4	920-945	114-135	131-155	13-18	Light Magenta
Hurricane	5	< 920	> 135	> 155	> 18	White

NOTE: Pressures are in millibars and winds are in **knots**
One knot is equal to 1.15 mph.

Individual Storm Details

Hurricane #1 (02-03 AUG)
Storm - Max Winds: 70 Category: 1

DETAILS Tracking information

Hurricane #2 (30 AUG-01 SEP)
Storm - Max Winds: 85 Min Pres: 990 Category: 2

DETAILS Tracking information

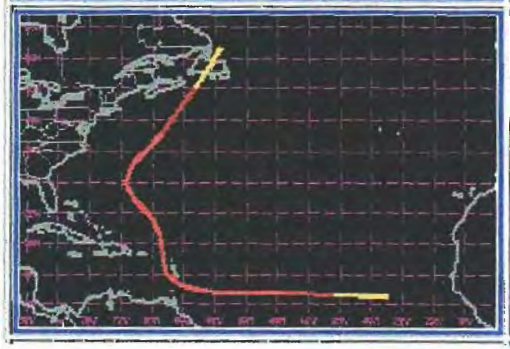

Hurricane #3 (05-20 SEP)
Storm - Max Winds: 85 Category: 2

DETAILS Tracking information

Tropical Storm #4 (12-22 SEP)
Storm - Max Winds: 50

DETAILS Tracking information

Tropical Storm #5 (20-28 SEP)
Storm - Max Winds: 50

DETAILS Tracking information

Tropical Storm #6 (20-28 SEP)
Storm - Max Winds: 50

DETAILS Tracking information

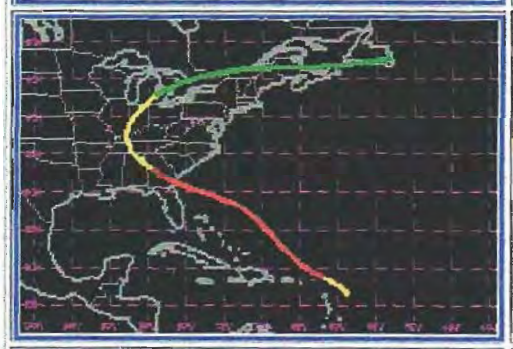

Hurricane #7 (25 SEP-06 OCT)
Storm - Max Winds: 95 Category: 2

DETAILS Tracking information

Tropical Storm #8 (02-14 OCT)
Storm - Max Winds: 50

DETAILS Tracking information

Tropical Storm #9 (27 OCT-04 NOV)
Storm - Max Winds: 50

DETAILS Tracking information

© Unisys Corp. 2003
For more information on this server, contact Dan Vietor at *devo@ks.unisys.com*

Date: 2-3 AUG 1898
Hurricane #1

ADV	LAT	LON	TIME	WIND	PR	STAT
1	26.80	-79.20	08/02/00Z	35		- TROPICAL STORM
2	27.40	-81.00	08/02/06Z	70		- HURRICANE-1
3	28.00	-82.60	08/02/12Z	65		- HURRICANE-1
4	28.90	-83.80	08/02/18Z	65		- HURRICANE-1
5	29.80	-84.90	08/03/00Z	65		- HURRICANE-1
6	30.60	-86.10	08/03/06Z	60		- TROPICAL STORM
7	31.50	-87.20	08/03/12Z	35		- TROPICAL STORM
8	32.00	-88.20	08/03/18Z	25		- TROPICAL DEPRESSION

UNISYS

1899 Hurricane/Tropical Data for Atlantic

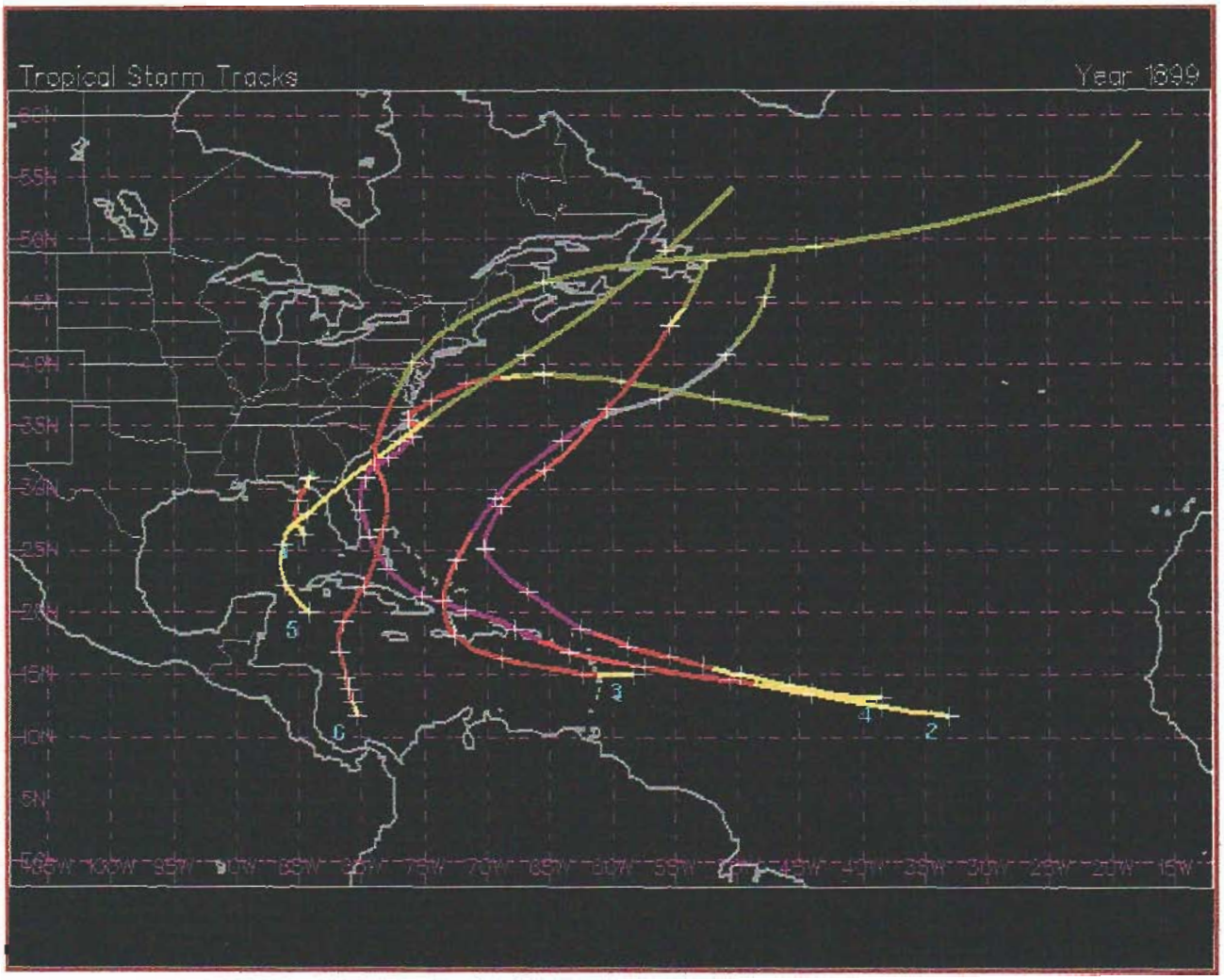

Individual Storm Summary

Winds in knots, pressure in millibars, category is based on Saffir-Simpson scale.

#	Name	Dates	Wind	Pres	Cat
1	Hurricane #1	31 JUL- 2 AUG	70	-	1
2	Hurricane #2	3-24 AUG	105	940	3
3	Hurricane #3	29 AUG- 8 SEP	105	-	3
4	Hurricane #4	3-15 SEP	105	-	3
5	Tropical Storm #5	2- 8 OCT	40	-	-
6	Hurricane #6	23 OCT- 4 NOV	85	-	2

Legend

Provided are charts on the track of the storm plus a text based table of tracking information. The table

includes position in latitude and longitude, maximum sustained winds in knots, and central pressure in millibars. The chart color codes intensity (category based on Saffir-Simpson scale):

Type	Category	Pressure	Winds		Surge	Line Color
		mb	knts	mph	ft	
Depression	TD	-----	< 34	< 39	-----	Green
Tropical Storm	TS	-----	34- 63	39- 73	-----	Yellow
Hurricane	1	> 980	64- 82	74- 95	4- 5	Red
Hurricane	2	965-980	83- 95	96-110	6- 8	Light Red
Hurricane	3	945-965	96-113	111-130	9-12	Magenta
Hurricane	4	920-945	114-135	131-155	13-18	Light Magenta
Hurricane	5	< 920	> 135	> 155	> 18	White

NOTE: Pressures are in millibars and winds are in **knots**
One knot is equal to 1.15 mph.

Individual Storm Details

Hurricane #1 (31 JUL-02 AUG)
Storm - Max Winds: 70 Category: 1

DETAILS Tracking information

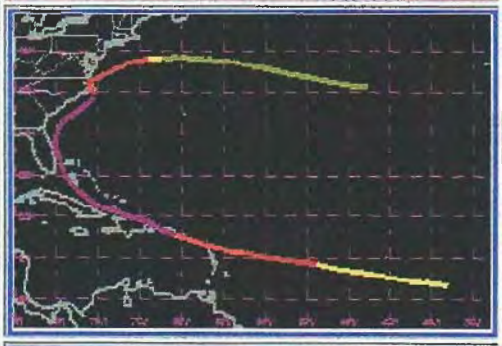

Hurricane #2 (03-24 AUG)
Storm - Max Winds: 105 Min Pres: 940 Category: 3

DETAILS Tracking information

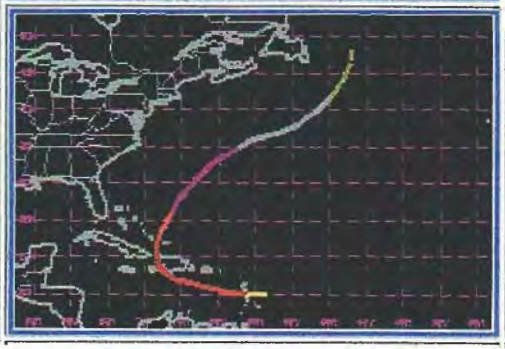

Hurricane #3 (29 AUG-08 SEP)
Storm - Max Winds: 105 Category: 3

DETAILS Tracking information

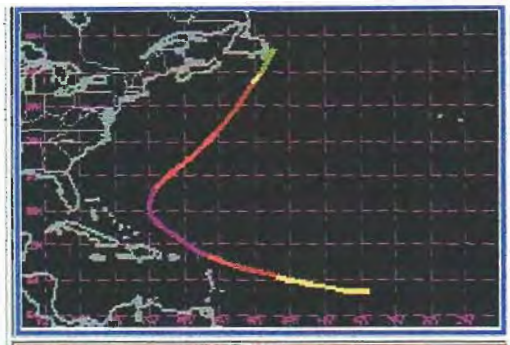

Hurricane #4 (03-15 SEP)
Storm - Max Winds: 105 Category: 3

DETAILS Tracking information

Tropical Storm #5 (02-08 OCT)
Storm - Max Winds: 40

DETAILS Tracking information

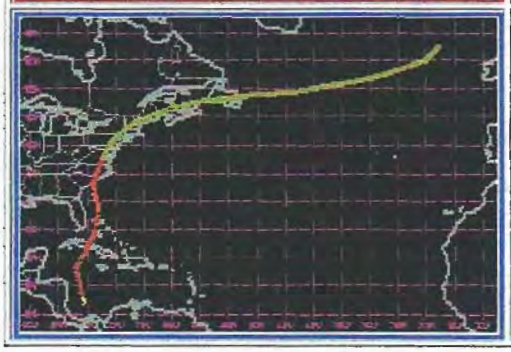

Hurricane #6 (23 OCT-04 NOV)
Storm - Max Winds: 85 Category: 2

DETAILS Tracking information

© Unisys Corp. 2003
For more information on this server, contact Dan Vietor at *devo@ks.unisys.com*

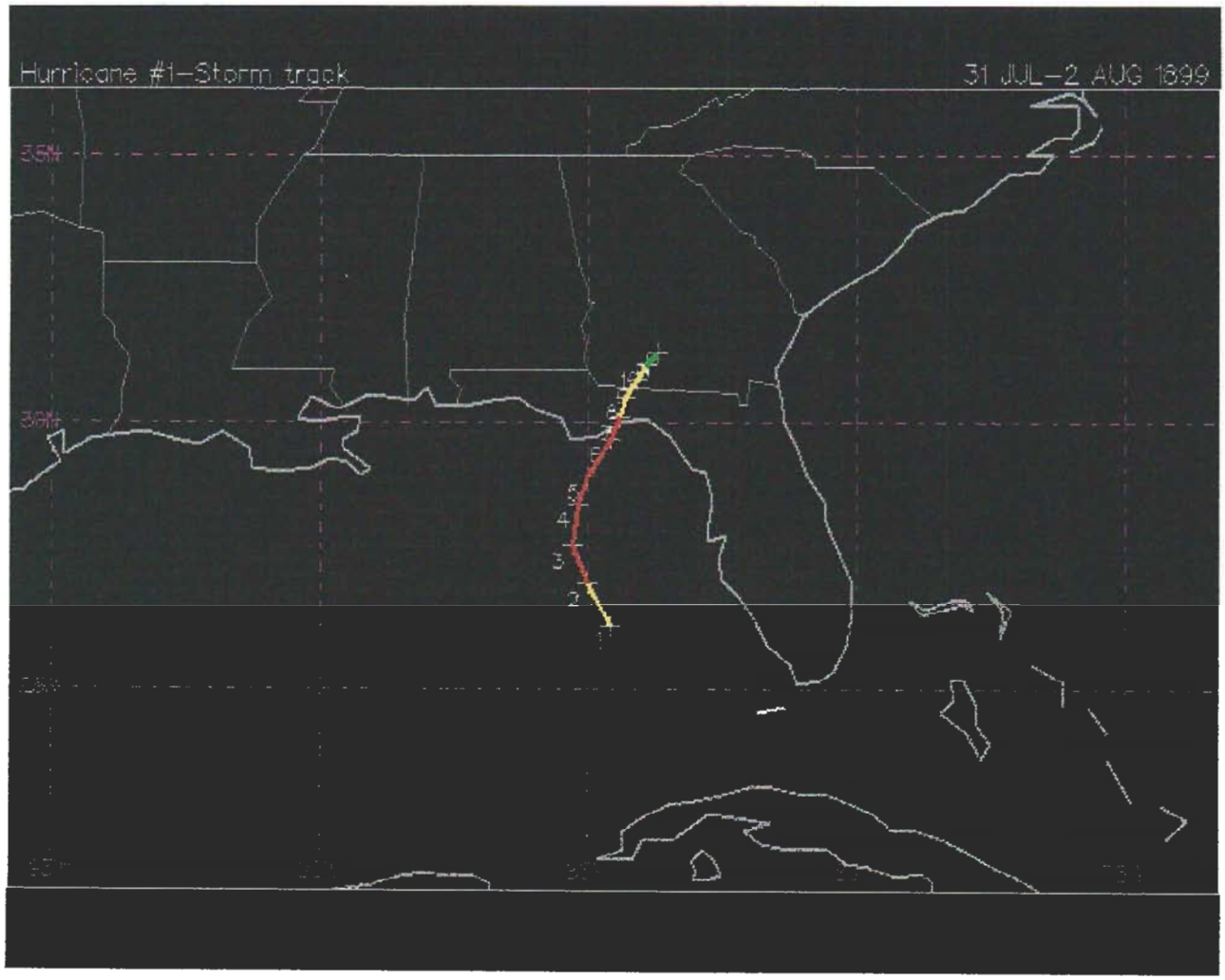
Hurricane #1-Storm track
31 JUL-2 AUG 1899

Date: 31 JUL-2 AUG 1899
Hurricane #1

ADV	LAT	LON	TIME	WIND	PR	STAT
1	26.20	-84.60	07/31/06Z	60	-	TROPICAL STORM
2	27.00	-85.00	07/31/12Z	65	-	HURRICANE-1
3	27.70	-85.30	07/31/18Z	70	-	HURRICANE-1
4	28.50	-85.20	08/01/00Z	70	-	HURRICANE-1
5	29.00	-85.00	08/01/06Z	70	-	HURRICANE-1
6	29.70	-84.60	08/01/12Z	65	-	HURRICANE-1
7	30.10	-84.40	08/01/18Z	55	-	TROPICAL STORM
8	30.50	-84.30	08/02/00Z	45	-	TROPICAL STORM
9	30.80	-84.10	08/02/06Z	40	-	TROPICAL STORM
10	31.10	-83.90	08/02/12Z	35	-	TROPICAL STORM
11	31.30	-83.70	08/02/18Z	30	-	TROPICAL DEPRESSION

UNISYS

1901 Hurricane/Tropical Data for Atlantic

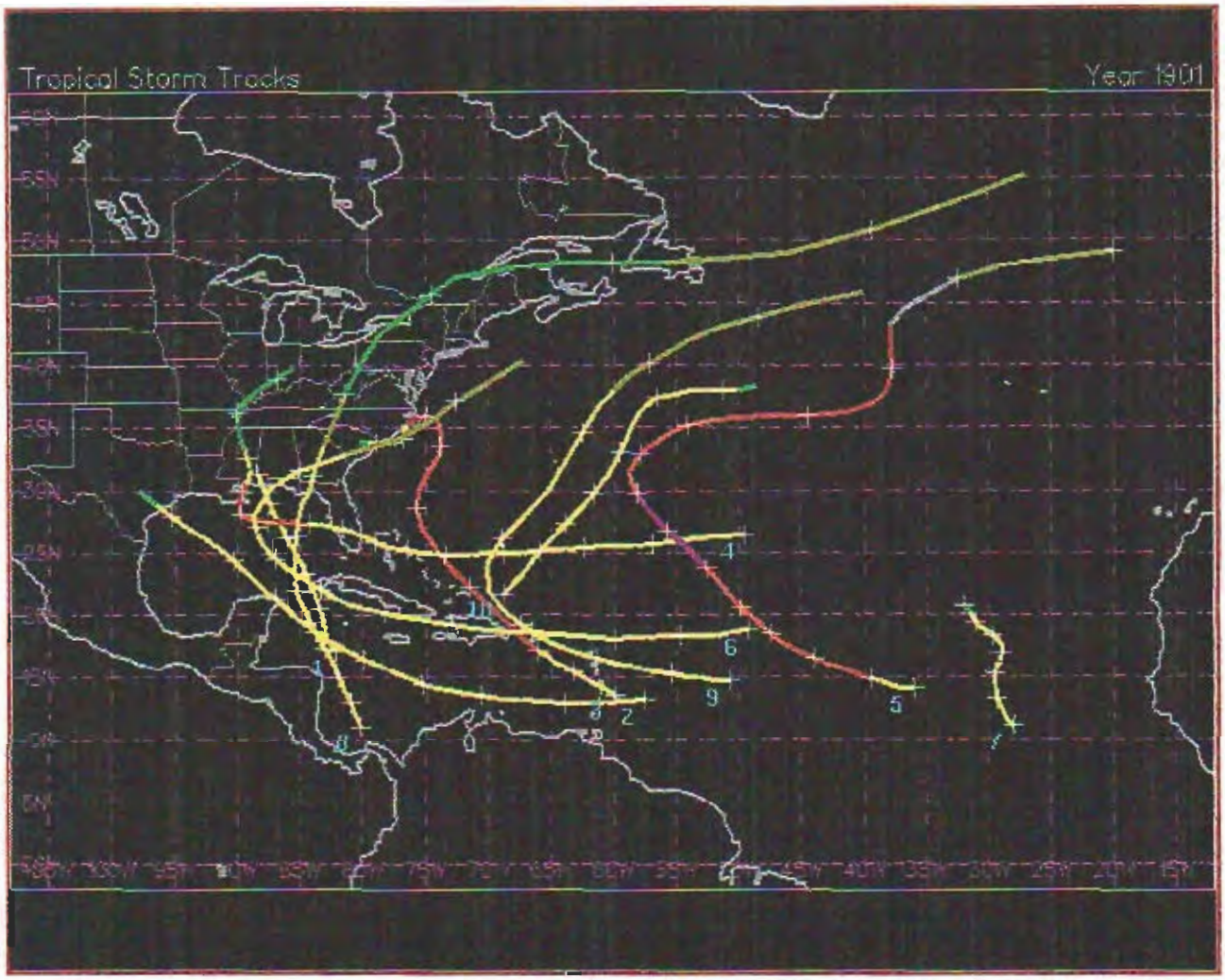

Individual Storm Summary

Winds in knots, pressure in millibars, category is based on Saffir-Simpson scale.

#	Name	Dates	Wind	Pres	Cat
1	Tropical Storm #1	10-14 JUN	35	-	-
2	Tropical Storm #2	2-10 JUL	60	-	-
3	Hurricane #3	5-13 JUL	85	-	2
4	Hurricane #4	4-18 AUG	85	973	2
5	Hurricane #5	30 AUG-11 SEP	105	-	3
6	Tropical Storm #6	9-19 SEP	50	-	-
7	Tropical Storm #7	12-17 SEP	40	-	-
8	Tropical Storm #8	21 SEP- 2 OCT	45	-	-
9	Tropical Storm #9	7-14 OCT	45	-	-
10	Tropical Storm #10	31 OCT- 6 NOV	50	-	-

Legend

Provided are charts on the track of the storm plus a text based table of tracking information. The table includes position in latitude and longitude, maximum sustained winds in knots, and central pressure in millibars. The chart color codes intensity (category based on Saffir-Simpson scale):

Type	Category	Pressure	Winds		Surge	Line Color
		mb	knts	mph	ft	
Depression	TD	-----	< 34	< 39	-----	Green
Tropical Storm	TS	-----	34- 63	39- 73	-----	Yellow
Hurricane	1	> 980	64- 82	74- 95	4- 5	Red
Hurricane	2	965-980	83- 95	96-110	6- 8	Light Red
Hurricane	3	945-965	96-113	111-130	9-12	Magenta
Hurricane	4	920-945	114-135	131-155	13-18	Light Magenta
Hurricane	5	< 920	> 135	> 155	> 18	White

NOTE: Pressures are in millibars and winds are in **knots**
One knot is equal to 1.15 mph.

Individual Storm Details

Tropical Storm #1 (10-14 JUN)
Storm - Max Winds: 35

DETAILS Tracking information

Tropical Storm #2 (02-10 JUL)
Storm - Max Winds: 60

DETAILS Tracking information

Hurricane #3 (05-13 JUL)
Storm - Max Winds: 85 Category: 2

DETAILS Tracking information

Hurricane #4 (04-18 AUG)
Storm - Max Winds: 85 Min Pres: 973 Category: 2

DETAILS Tracking information

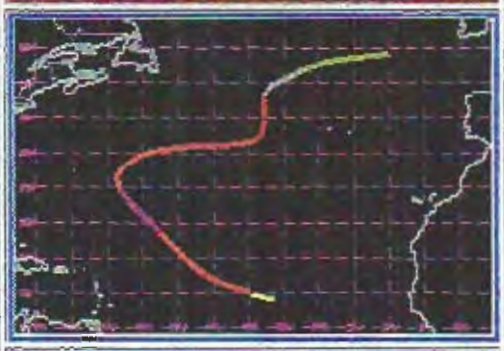

Hurricane #5 (30 AUG-11 SEP)
Storm - Max Winds: 105 Category: 3

DETAILS Tracking information

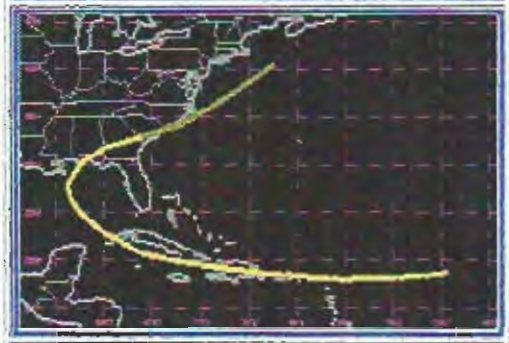

Tropical Storm #6 (09-19 SEP)
Storm - Max Winds: 50

DETAILS Tracking information



Tropical Storm #7 (12-17 SEP)
Storm - Max Winds: 40

DETAILS Tracking information

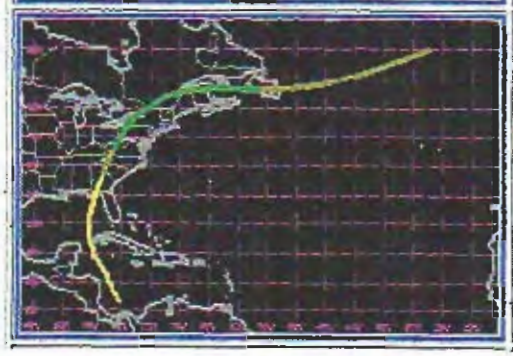

Tropical Storm #8 (21 SEP-02 OCT)
Storm - Max Winds: 45

DETAILS Tracking information

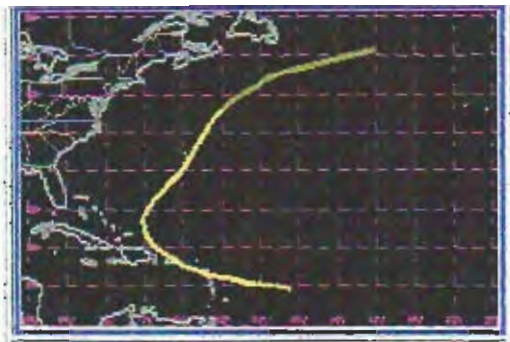

Tropical Storm #9 (07-14 OCT)
Storm - Max Winds: 45

DETAILS Tracking information

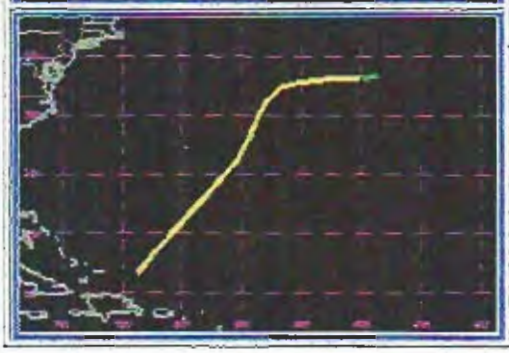

Tropical Storm #10 (31 OCT-06 NOV)
Storm - Max Winds: 50

DETAILS Tracking information

© Unisys Corp. 2003
For more information on this server, contact Dan Vietor at *devo@ks.unisys.com*

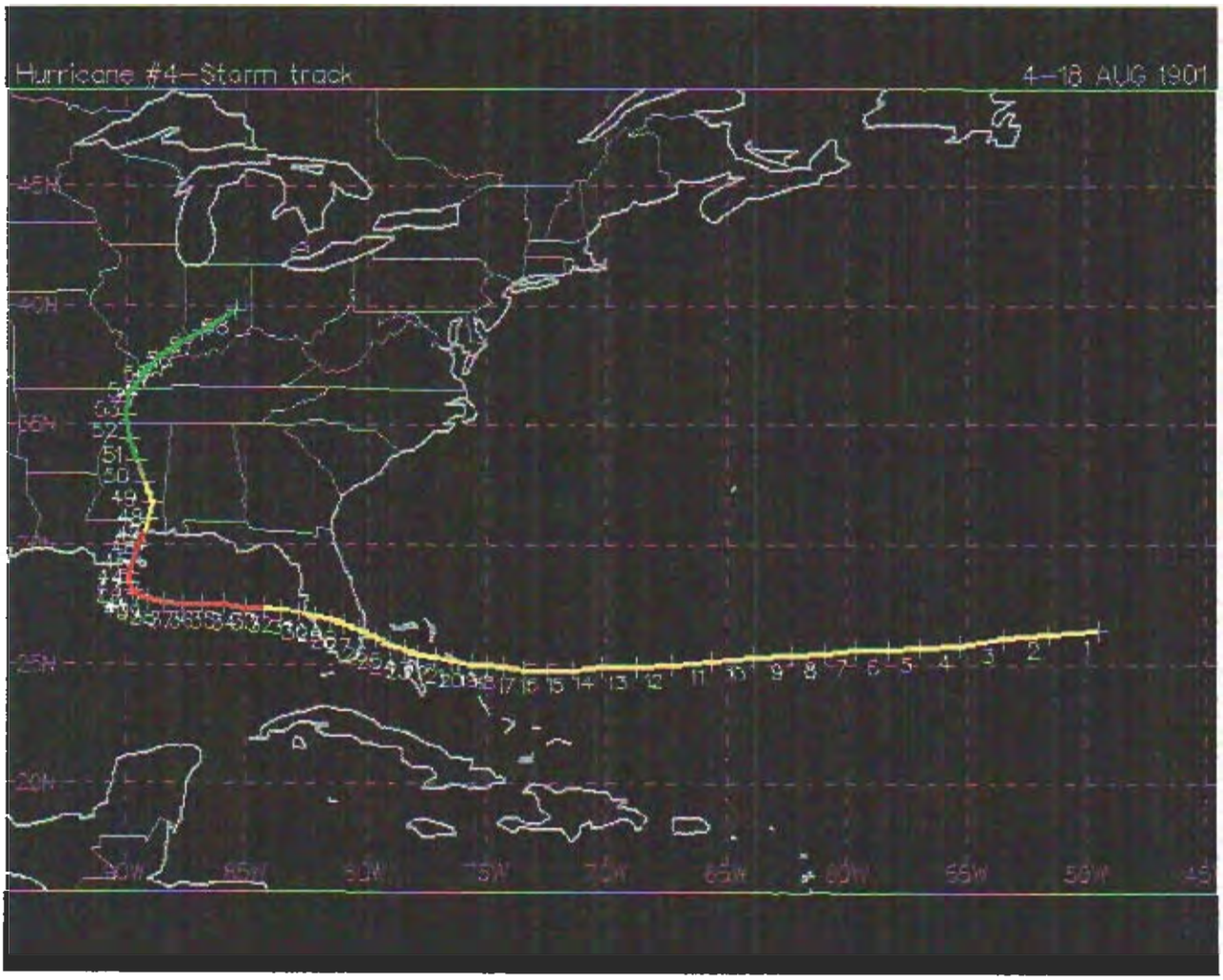
Hurricane #4–Storm track
4–18 AUG 1901
45N
40N
35N
30N
25N
20N
80W
75W
70W
65W
60W
55W
50W

Date: 4-18 AUG 1901
Hurricane #4

ADV	LAT	LON	TIME	WIND	PR	STAT
1	26.40	-49.50	08/04/12Z	35		- TROPICAL STORM
2	26.30	-51.60	08/04/18Z	35		- TROPICAL STORM
3	26.10	-53.50	08/05/00Z	35		- TROPICAL STORM
4	25.80	-55.30	08/05/06Z	35		- TROPICAL STORM
5	25.70	-56.90	08/05/12Z	35		- TROPICAL STORM
6	25.60	-58.30	08/05/18Z	35		- TROPICAL STORM
7	25.60	-59.60	08/06/00Z	35		- TROPICAL STORM
8	25.50	-60.90	08/06/06Z	35		- TROPICAL STORM
9	25.40	-62.30	08/06/12Z	35		- TROPICAL STORM
10	25.30	-63.90	08/06/18Z	35		- TROPICAL STORM
11	25.20	-65.60	08/07/00Z	35		- TROPICAL STORM
12	25.00	-67.30	08/07/06Z	35		- TROPICAL STORM
13	24.90	-68.80	08/07/12Z	35		- TROPICAL STORM
14	24.90	-70.20	08/07/18Z	40		- TROPICAL STORM
15	24.80	-71.40	08/08/00Z	40		- TROPICAL STORM
16	24.80	-72.50	08/08/06Z	40		- TROPICAL STORM
17	24.80	-73.40	08/08/12Z	40		- TROPICAL STORM
18	24.90	-74.30	08/08/18Z	40		- TROPICAL STORM
19	25.00	-75.00	08/09/00Z	40		- TROPICAL STORM
20	25.00	-75.60	08/09/06Z	40		- TROPICAL STORM
21	25.20	-76.40	08/09/12Z	40		- TROPICAL STORM
22	25.30	-77.10	08/09/18Z	40		- TROPICAL STORM
23	25.40	-77.80	08/10/00Z	40		- TROPICAL STORM
24	25.60	-78.40	08/10/06Z	40		- TROPICAL STORM
25	25.80	-79.00	08/10/12Z	40		- TROPICAL STORM
26	26.10	-79.60	08/10/18Z	40		- TROPICAL STORM
27	26.40	-80.30	08/11/00Z	40		- TROPICAL STORM
28	26.70	-80.90	08/11/06Z	35		- TROPICAL STORM
29	26.90	-81.50	08/11/12Z	35		- TROPICAL STORM
30	27.00	-82.10	08/11/18Z	40		- TROPICAL STORM
31	27.20	-82.80	08/12/00Z	45		- TROPICAL STORM
32	27.30	-83.50	08/12/06Z	55		- TROPICAL STORM
33	27.40	-84.20	08/12/12Z	65		- HURRICANE-1
34	27.40	-85.00	08/12/18Z	70		- HURRICANE-1
35	27.50	-85.90	08/13/00Z	75		- HURRICANE-1
36	27.50	-86.80	08/13/06Z	80		- HURRICANE-1
37	27.50	-87.60	08/13/12Z	80		- HURRICANE-1
38	27.60	-88.40	08/13/18Z	85		- HURRICANE-2
39	27.80	-89.00	08/14/00Z	85		- HURRICANE-2
40	27.90	-89.50	08/14/06Z	85		- HURRICANE-2
41	28.10	-89.70	08/14/12Z	85		- HURRICANE-2
42	28.40	-89.80	08/14/18Z	85		- HURRICANE-2
43	28.80	-89.80	08/15/00Z	80		- HURRICANE-1
44	29.30	-89.70	08/15/06Z	75		- HURRICANE-1
45	29.90	-89.50	08/15/12Z	65	973	HURRICANE-1
46	30.50	-89.20	08/15/18Z	50		- TROPICAL STORM
47	31.10	-89.00	08/16/00Z	40		- TROPICAL STORM
48	31.80	-88.90	08/16/06Z	35		- TROPICAL STORM
49	32.60	-89.20	08/16/12Z	35		- EXTRATROPICAL STORM
50	33.50	-89.50	08/16/18Z	30		- EXTRATROPICAL DEPRESSION
51	34.40	-89.80	08/17/00Z	30		- EXTRATROPICAL DEPRESSION
52	35.40	-90.00	08/17/06Z	30		- EXTRATROPICAL DEPRESSION
53	36.30	-89.90	08/17/12Z	25		- EXTRATROPICAL DEPRESSION
54	37.10	-89.30	08/17/18Z	25		- EXTRATROPICAL DEPRESSION
55	37.80	-88.70	08/18/00Z	25		- EXTRATROPICAL DEPRESSION
56	38.40	-87.80	08/18/06Z	25		- EXTRATROPICAL DEPRESSION
57	39.00	-86.80	08/18/12Z	25		- EXTRATROPICAL DEPRESSION
58	39.80	-85.40	08/18/18Z	25		- EXTRATROPICAL DEPRESSION

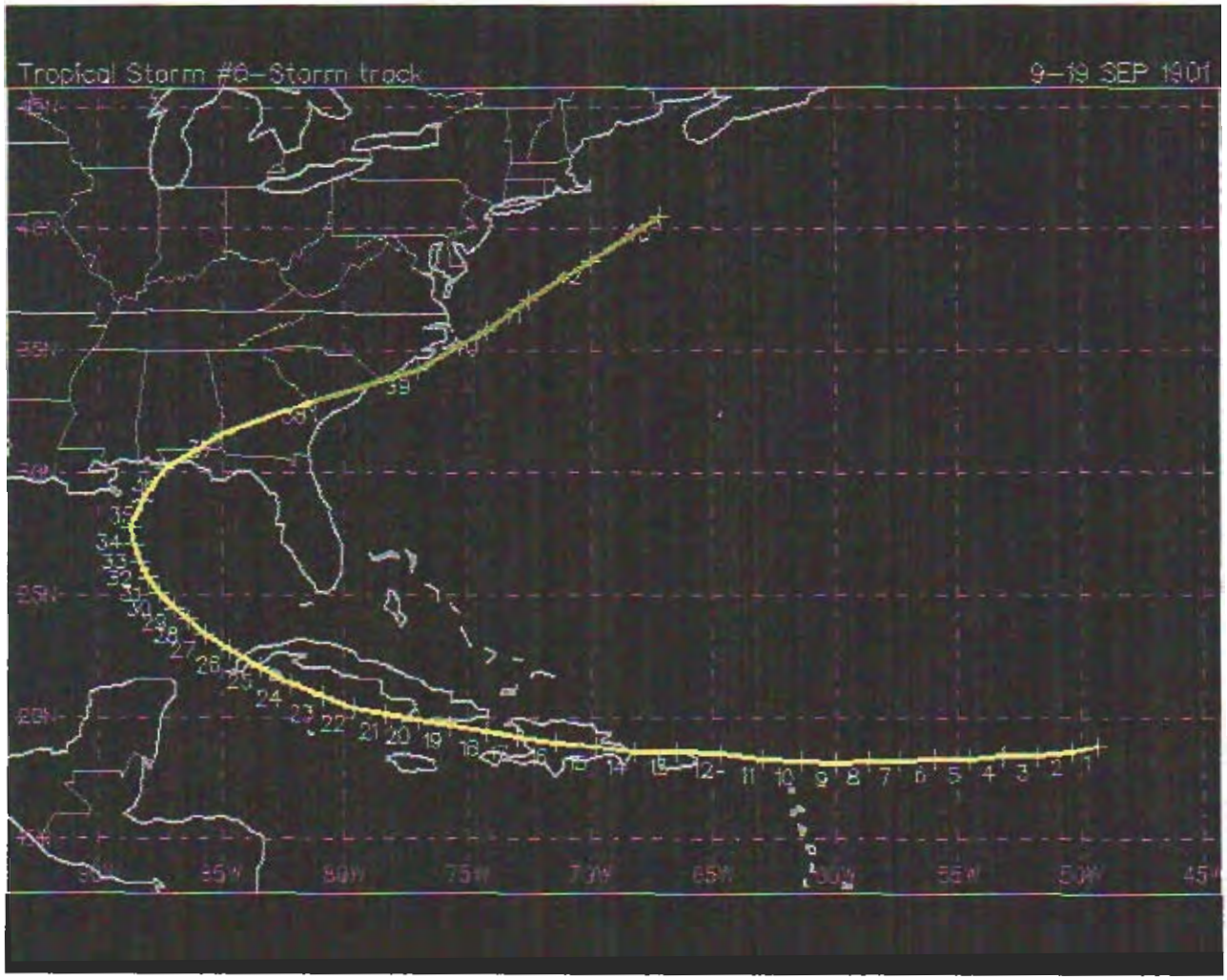
Tropical Storm #6-Storm track
9-19 SEP 1901
45N
40N
35N
30N
25N
20N
95W
90W
75W
70W
65W
60W
55W
50W
45W

Date: 9-19 SEP 1901
Tropical Storm #6

ADV	LAT	LON	TIME	WIND	PR	STAT
1	18.80	-49.30	09/09/06Z	35		- TROPICAL STORM
2	18.60	-50.40	09/09/12Z	35		- TROPICAL STORM
3	18.40	-51.80	09/09/18Z	35		- TROPICAL STORM
4	18.40	-53.20	09/10/00Z	35		- TROPICAL STORM
5	18.30	-54.60	09/10/06Z	35		- TROPICAL STORM
6	18.30	-56.00	09/10/12Z	35		- TROPICAL STORM
7	18.20	-57.40	09/10/18Z	35		- TROPICAL STORM
8	18.20	-58.70	09/11/00Z	35		- TROPICAL STORM
9	18.10	-60.00	09/11/06Z	40		- TROPICAL STORM
10	18.20	-61.40	09/11/12Z	40		- TROPICAL STORM
11	18.30	-63.00	09/11/18Z	40		- TROPICAL STORM
12	18.50	-64.70	09/12/00Z	40		- TROPICAL STORM
13	18.60	-66.50	09/12/06Z	40		- TROPICAL STORM
14	18.60	-68.20	09/12/12Z	40		- TROPICAL STORM
15	18.80	-69.80	09/12/18Z	35		- TROPICAL STORM
16	19.00	-71.40	09/13/00Z	35		- TROPICAL STORM
17	19.20	-73.00	09/13/06Z	35		- TROPICAL STORM
18	19.40	-74.20	09/13/12Z	35		- TROPICAL STORM
19	19.70	-75.70	09/13/18Z	40		- TROPICAL STORM
20	19.90	-77.00	09/14/00Z	40		- TROPICAL STORM
21	20.10	-78.30	09/14/06Z	45		- TROPICAL STORM
22	20.40	-79.60	09/14/12Z	45		- TROPICAL STORM
23	20.80	-80.90	09/14/18Z	50		- TROPICAL STORM
24	21.40	-82.20	09/15/00Z	50		- TROPICAL STORM
25	22.10	-83.40	09/15/06Z	50		- TROPICAL STORM
26	22.80	-84.70	09/15/12Z	50		- TROPICAL STORM
27	23.40	-85.70	09/15/18Z	50		- TROPICAL STORM
28	24.00	-86.40	09/16/00Z	50		- TROPICAL STORM
29	24.50	-86.90	09/16/06Z	50		- TROPICAL STORM
30	25.10	-87.50	09/16/12Z	50		- TROPICAL STORM
31	25.70	-88.00	09/16/18Z	50		- TROPICAL STORM
32	26.30	-88.30	09/17/00Z	50		- TROPICAL STORM
33	27.00	-88.50	09/17/06Z	50		- TROPICAL STORM
34	27.80	-88.70	09/17/12Z	45		- TROPICAL STORM
35	28.90	-88.20	09/17/18Z	45		- TROPICAL STORM
36	30.20	-87.30	09/18/00Z	40		- TROPICAL STORM
37	31.60	-85.00	09/18/06Z	35		- TROPICAL STORM
38	33.00	-81.20	09/18/12Z	35		- EXTRATROPICAL STORM
39	34.20	-77.00	09/18/18Z	35		- EXTRATROPICAL STORM
40	35.80	-74.20	09/19/00Z	35		- EXTRATROPICAL STORM
41	37.10	-72.50	09/19/06Z	35		- EXTRATROPICAL STORM
42	38.70	-70.00	09/19/12Z	35		- EXTRATROPICAL STORM
43	40.50	-67.20	09/19/18Z	35		- EXTRATROPICAL STORM

UNISYS

1903 Hurricane/Tropical Data for Atlantic

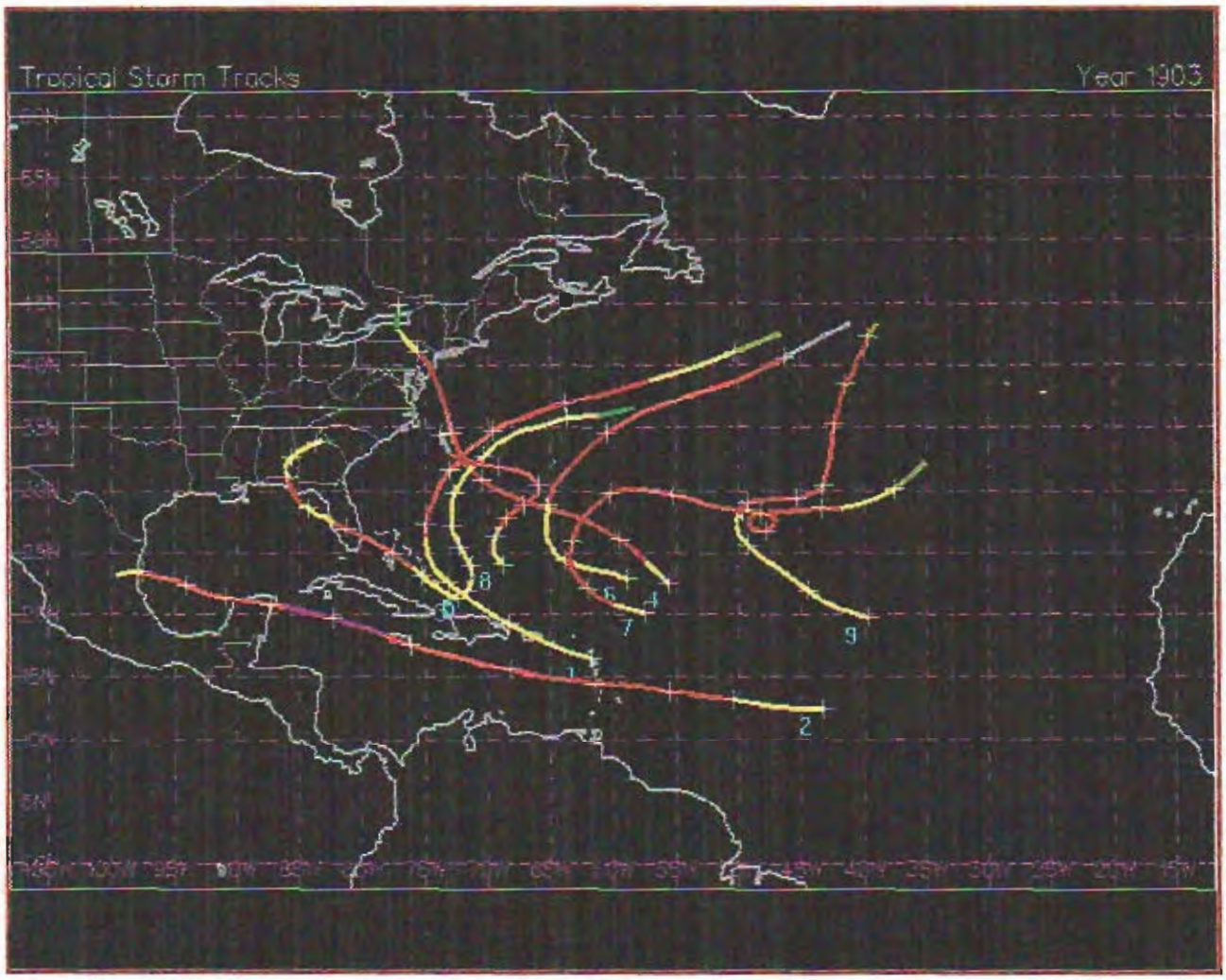

Individual Storm Summary

Winds in knots, pressure in millibars, category is based on Saffir-Simpson scale.

#	Name	Dates	Wind	Pres	Cat
1	Hurricane #1	19-26 JUL	90	-	2
2	Hurricane #2	6-16 AUG	105	-	3
3	Hurricane #3	9-16 SEP	85	988	2
4	Hurricane #4	12-17 SEP	85	-	2
5	Tropical Storm #5	20-26 SEP	50	-	-
6	Hurricane #6	26-30 SEP	85	-	2
7	Hurricane #7	1-10 OCT	85	-	2
8	Hurricane #8	5-10 OCT	85	-	2
9	Hurricane #9	17-25 NOV	85	-	2

Legend

Provided are charts on the track of the storm plus a text based table of tracking information. The table includes position in latitude and longitude, maximum sustained winds in knots, and central pressure in millibars. The chart color codes intensity (category based on Saffir-Simpson scale):

Type	Category	Pressure mb	Winds knts	Winds mph	Surge ft	Line Color
Depression	TD	-----	< 34	< 39	-----	Green
Tropical Storm	TS	-----	34- 63	39- 73	-----	Yellow
Hurricane	1	> 980	64- 82	74- 95	4- 5	Red
Hurricane	2	965-980	83- 95	96-110	6- 8	Light Red
Hurricane	3	945-965	96-113	111-130	9-12	Magenta
Hurricane	4	920-945	114-135	131-155	13-18	Light Magenta
Hurricane	5	< 920	> 135	> 155	> 18	White

NOTE: Pressures are in millibars and winds are in **knots**
One knot is equal to 1.15 mph.

Individual Storm Details

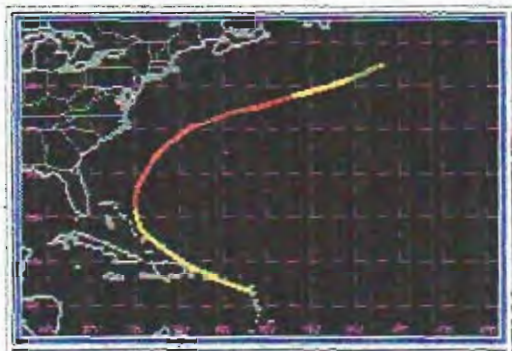

Hurricane #1 (19-26 JUL)
Storm - Max Winds: 90 Category: 2

DETAILS Tracking information

Hurricane #2 (06-16 AUG)
Storm - Max Winds: 105 Category: 3

DETAILS Tracking information

Hurricane #3 (09-16 SEP)
Storm - Max Winds: 85 Min Pres: 988 Category: 2

DETAILS Tracking information

Hurricane #4 (12-17 SEP)
Storm - Max Winds: 85 Category: 2

DETAILS Tracking information

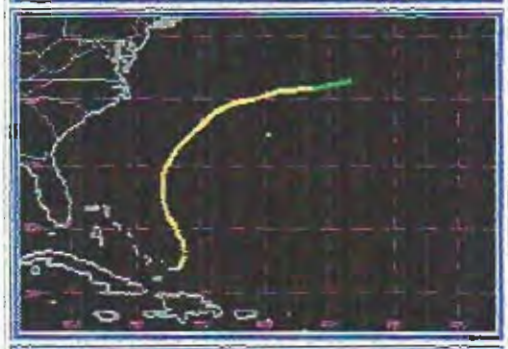

Tropical Storm #5 (20-26 SEP)
Storm - Max Winds: 50

DETAILS Tracking information

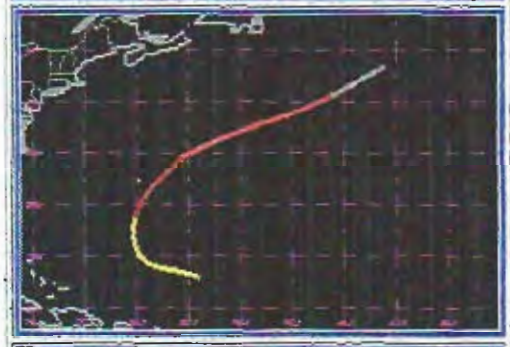

Hurricane #6 (26-30 SEP)
Storm - Max Winds: 85 Category: 2

DETAILS Tracking information



Hurricane #7 (01-10 OCT)
Storm - Max Winds: 85 Category: 2

DETAILS Tracking information

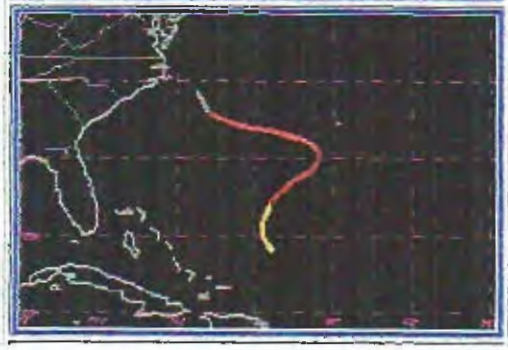

Hurricane #8 (05-10 OCT)
Storm - Max Winds: 85 Category: 2

DETAILS Tracking information



Hurricane #9 (17-25 NOV)
Storm - Max Winds: 85 Category: 2

DETAILS Tracking information

© Unisys Corp. 2003
For more information on this server, contact Dan Vietor at *devo@ks.unisys.com*

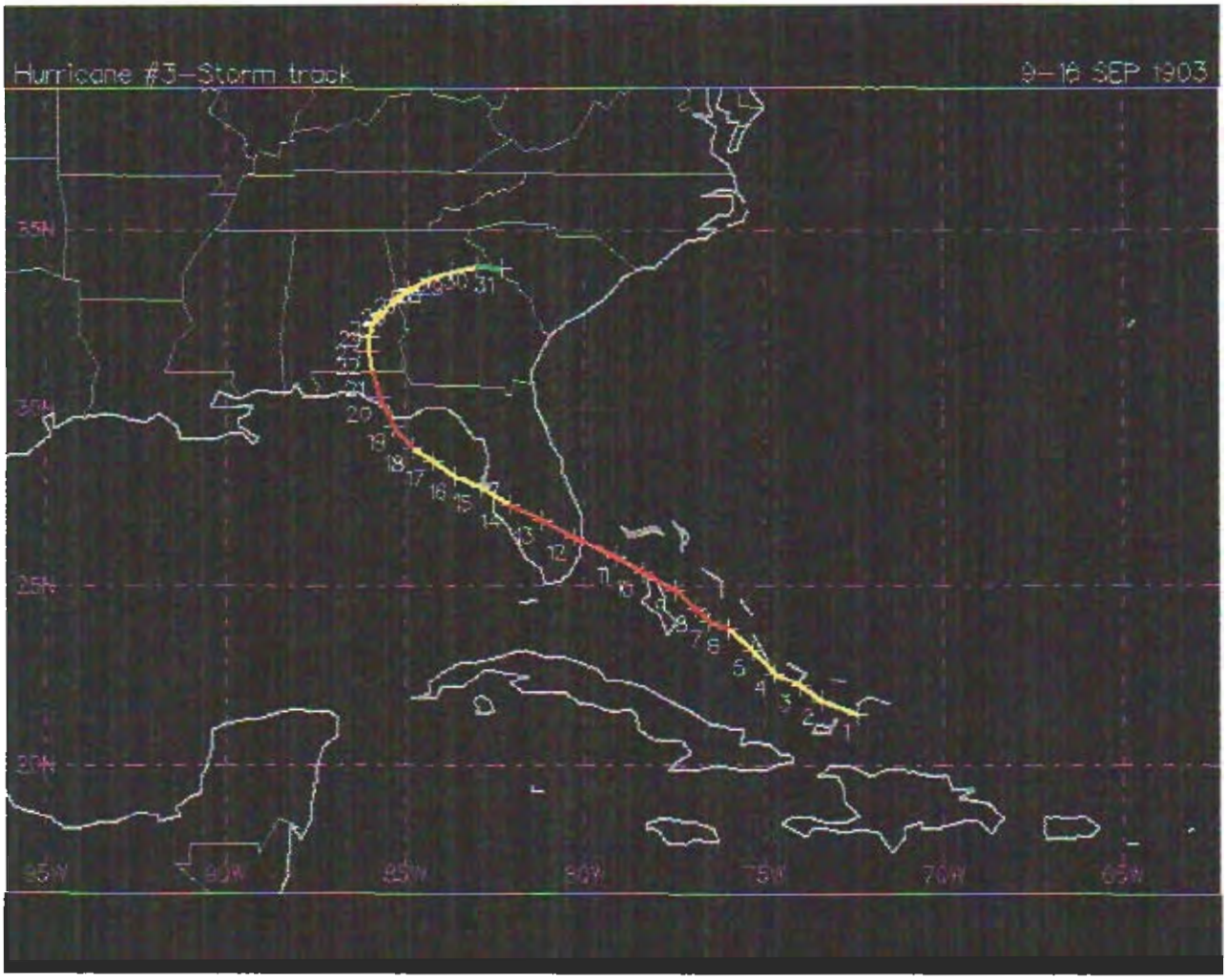
Hurricane #3-Storm track
9-16 SEP 1903
35N
30N
25N
20N
95W
90W
85W
80W
75W
70W
65W

Date: 9-16 SEP 1903
Hurricane #3

ADV	LAT	LON	TIME	WIND	PR	STAT
1	21.40	-72.40	09/09/06Z	50	-	TROPICAL STORM
2	21.80	-73.40	09/09/12Z	50	-	TROPICAL STORM
3	22.20	-74.00	09/09/18Z	50	-	TROPICAL STORM
4	22.60	-74.70	09/10/00Z	55	-	TROPICAL STORM
5	23.20	-75.30	09/10/06Z	60	-	TROPICAL STORM
6	23.80	-76.00	09/10/12Z	65	-	HURRICANE-1
7	24.00	-76.50	09/10/18Z	70	-	HURRICANE-1
8	24.40	-76.90	09/11/00Z	80	-	HURRICANE-1
9	24.90	-77.50	09/11/06Z	85	-	HURRICANE-2
10	25.40	-78.40	09/11/12Z	85	-	HURRICANE-2
11	25.80	-79.10	09/11/18Z	85	-	HURRICANE-2
12	26.40	-80.30	09/12/00Z	75	-	HURRICANE-1
13	26.90	-81.20	09/12/06Z	65	-	HURRICANE-1
14	27.30	-82.10	09/12/12Z	60	988	TROPICAL STORM
15	27.80	-82.90	09/12/18Z	50	-	TROPICAL STORM
16	28.10	-83.60	09/13/00Z	55	-	TROPICAL STORM
17	28.50	-84.20	09/13/06Z	60	-	TROPICAL STORM
18	28.90	-84.80	09/13/12Z	65	-	HURRICANE-1
19	29.50	-85.30	09/13/18Z	70	-	HURRICANE-1
20	30.30	-85.70	09/14/00Z	65	-	HURRICANE-1
21	31.00	-85.90	09/14/06Z	55	-	TROPICAL STORM
22	31.60	-86.00	09/14/12Z	35	-	TROPICAL STORM
23	32.00	-86.00	09/14/18Z	35	-	TROPICAL STORM
24	32.40	-85.90	09/15/00Z	35	-	TROPICAL STORM
25	32.70	-85.60	09/15/06Z	35	-	TROPICAL STORM
26	33.00	-85.30	09/15/12Z	35	-	TROPICAL STORM
27	33.30	-84.90	09/15/18Z	35	-	TROPICAL STORM
28	33.60	-84.30	09/16/00Z	35	-	TROPICAL STORM
29	33.80	-83.70	09/16/06Z	35	-	TROPICAL STORM
30	34.00	-83.00	09/16/12Z	35	-	TROPICAL STORM
31	33.90	-82.30	09/16/18Z	30	-	TROPICAL DEPRESSION

UNISYS

1906 Hurricane/Tropical Data for Atlantic

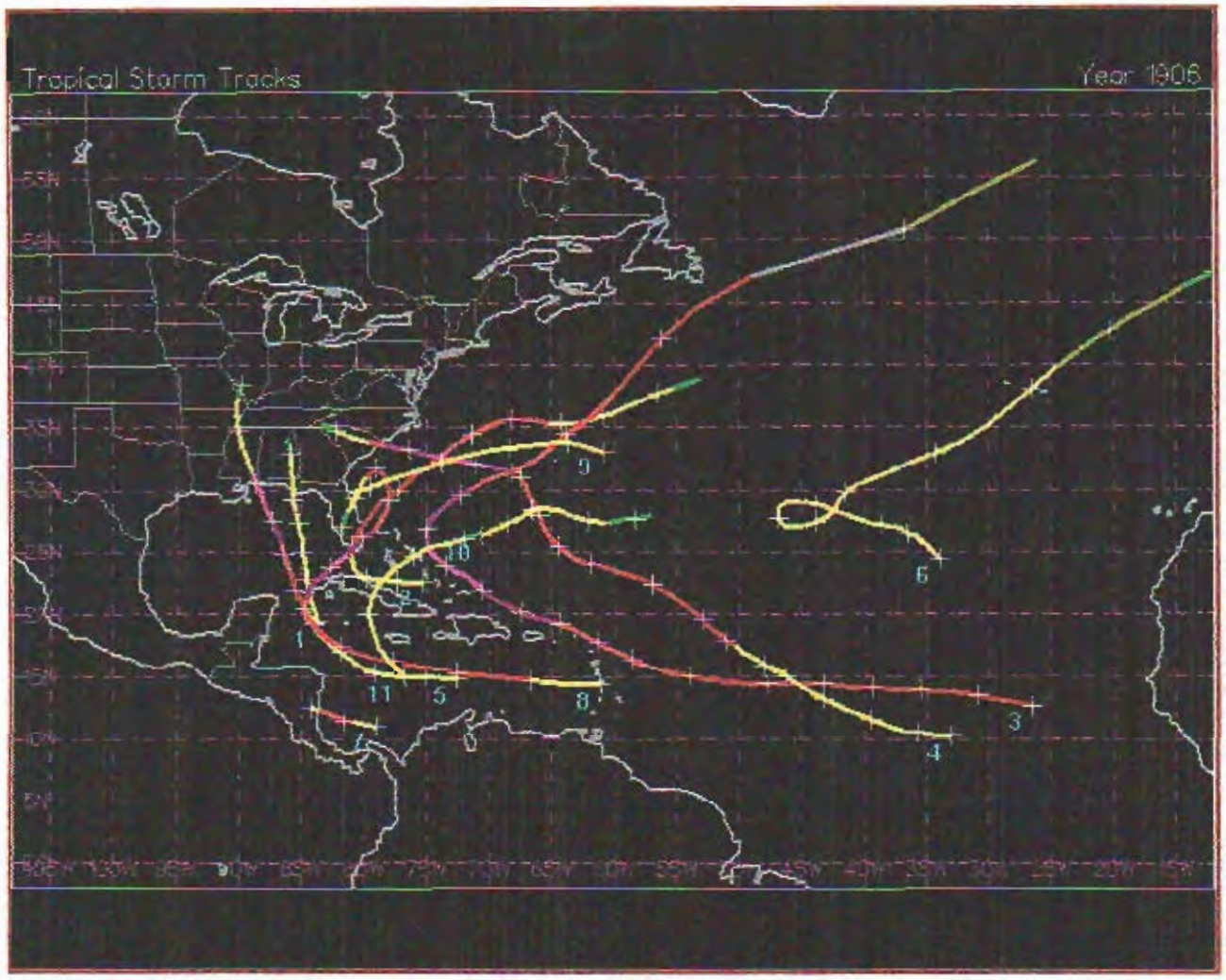

Individual Storm Summary

Winds in knots, pressure in millibars, category is based on Saffir-Simpson scale.

#	Name	Dates	Wind	Pres	Cat
1	Tropical Storm #1	8-13 JUN	45	-	-
2	Hurricane #2	14-23 JUN	90	-	2
3	Hurricane #3	25 AUG-12 SEP	115	-	4
4	Hurricane #4	3-18 SEP	125	-	4
5	Hurricane #5	19-29 SEP	125	-	4
6	Tropical Storm #6	22 SEP- 2 OCT	60	-	-
7	Hurricane #7	8-10 OCT	85	-	2
8	Hurricane #8	11-22 OCT	115	-	4
9	Tropical Storm #9	13-17 OCT	35	-	-
10	Tropical Storm #10	16-20 OCT	45	-	-
11	Tropical Storm #11	6- 9 NOV	35	-	-

Legend

Provided are charts on the track of the storm plus a text based table of tracking information. The table includes position in latitude and longitude, maximum sustained winds in knots, and central pressure in millibars. The chart color codes intensity (category based on Saffir-Simpson scale):

Type	Category	Pressure	Winds		Surge	Line Color
		mb	knts	mph	ft	
Depression	TD	-----	< 34	< 39	-----	Green
Tropical Storm	TS	-----	34- 63	39- 73	-----	Yellow
Hurricane	1	> 980	64- 82	74- 95	4- 5	Red
Hurricane	2	965-980	83- 95	96-110	6- 8	Light Red
Hurricane	3	945-965	96-113	111-130	9-12	Magenta
Hurricane	4	920-945	114-135	131-155	13-18	Light Magenta
Hurricane	5	< 920	> 135	> 155	> 18	White

NOTE: Pressures are in millibars and winds are in **knots**
One knot is equal to 1.15 mph.

Individual Storm Details

Tropical Storm #1 (08-13 JUN)
Storm - Max Winds: 45

DETAILS Tracking information

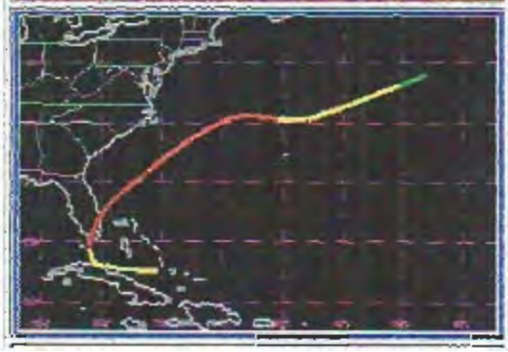

Hurricane #2 (14-23 JUN)
Storm - Max Winds: 90 Category: 2

DETAILS Tracking information

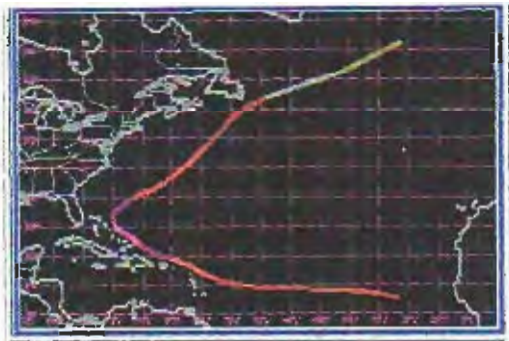

Hurricane #3 (25 AUG-12 SEP)
Storm - Max Winds: 115 Category: 4

DETAILS Tracking information

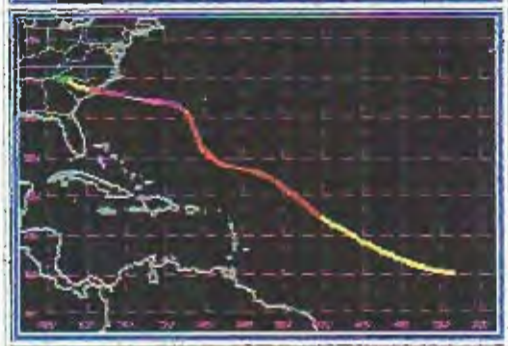

Hurricane #4 (03-18 SEP)
Storm - Max Winds: 125 Category: 4

DETAILS Tracking information

Hurricane #5 (19-29 SEP)
Storm - Max Winds: 125 Category: 4

DETAILS Tracking information



Tropical Storm #6 (22 SEP-02 OCT)
Storm - Max Winds: 60

DETAILS Tracking information



Hurricane #7 (08-10 OCT)
Storm - Max Winds: 85 Category: 2

DETAILS Tracking information

Hurricane #8 (11-22 OCT)
Storm - Max Winds: 115 Category: 4

DETAILS Tracking information

Tropical Storm #9 (13-17 OCT)
Storm - Max Winds: 35

DETAILS Tracking information

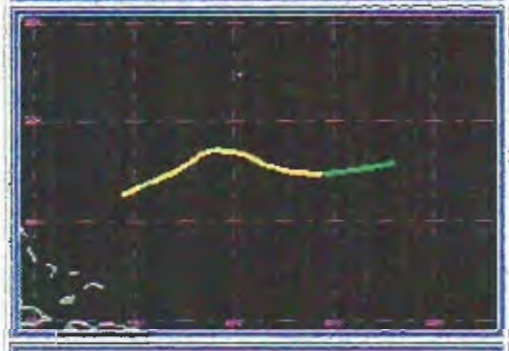

Tropical Storm #10 (16-20 OCT)
Storm - Max Winds: 45

DETAILS Tracking information

Tropical Storm #11 (06-09 NOV)
Storm - Max Winds: 35

DETAILS Tracking information

© Unisys Corp. 2003
For more information on this server, contact Dan Vietor at *devo@ks.unisys.com*

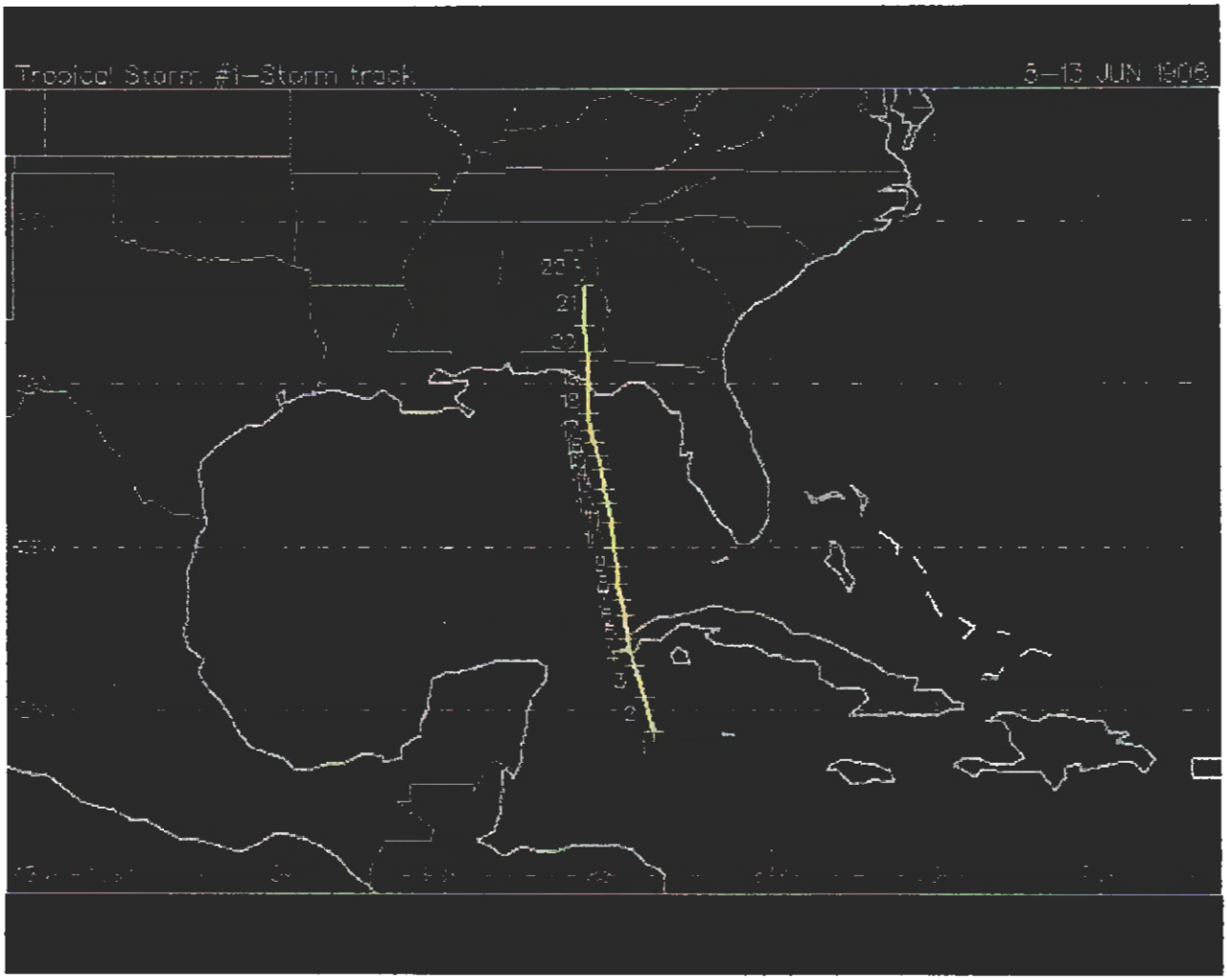
Tropical Storm #1-Storm track
6-13 JUN 1906

Date: 8-13 JUN 1906
Tropical Storm #1

ADV	LAT	LON	TIME	WIND	PR	STAT
1	19.40	-83.60	06/08/12Z	35	-	TROPICAL STORM
2	20.40	-83.90	06/08/18Z	35	-	TROPICAL STORM
3	21.40	-84.20	06/09/00Z	35	-	TROPICAL STORM
4	22.20	-84.40	06/09/06Z	35	-	TROPICAL STORM
5	22.90	-84.50	06/09/12Z	35	-	TROPICAL STORM
6	23.40	-84.60	06/09/18Z	35	-	TROPICAL STORM
7	23.90	-84.70	06/10/00Z	40	-	TROPICAL STORM
8	24.40	-84.70	06/10/06Z	40	-	TROPICAL STORM
9	25.00	-84.80	06/10/12Z	45	-	TROPICAL STORM
10	25.80	-84.90	06/10/18Z	45	-	TROPICAL STORM
11	26.40	-85.00	06/11/00Z	45	-	TROPICAL STORM
12	26.80	-85.10	06/11/06Z	45	-	TROPICAL STORM
13	27.40	-85.20	06/11/12Z	45	-	TROPICAL STORM
14	27.80	-85.30	06/11/18Z	45	-	TROPICAL STORM
15	28.20	-85.40	06/12/00Z	45	-	TROPICAL STORM
16	28.60	-85.50	06/12/06Z	45	-	TROPICAL STORM
17	29.10	-85.60	06/12/12Z	45	-	TROPICAL STORM
18	30.00	-85.60	06/12/18Z	40	-	TROPICAL STORM
19	30.70	-85.60	06/13/00Z	40	-	TROPICAL STORM
20	31.80	-85.70	06/13/06Z	35	-	TROPICAL STORM
21	33.00	-85.70	06/13/12Z	35	-	TROPICAL STORM
22	34.10	-86.00	06/13/18Z	30	-	TROPICAL DEPRESSION

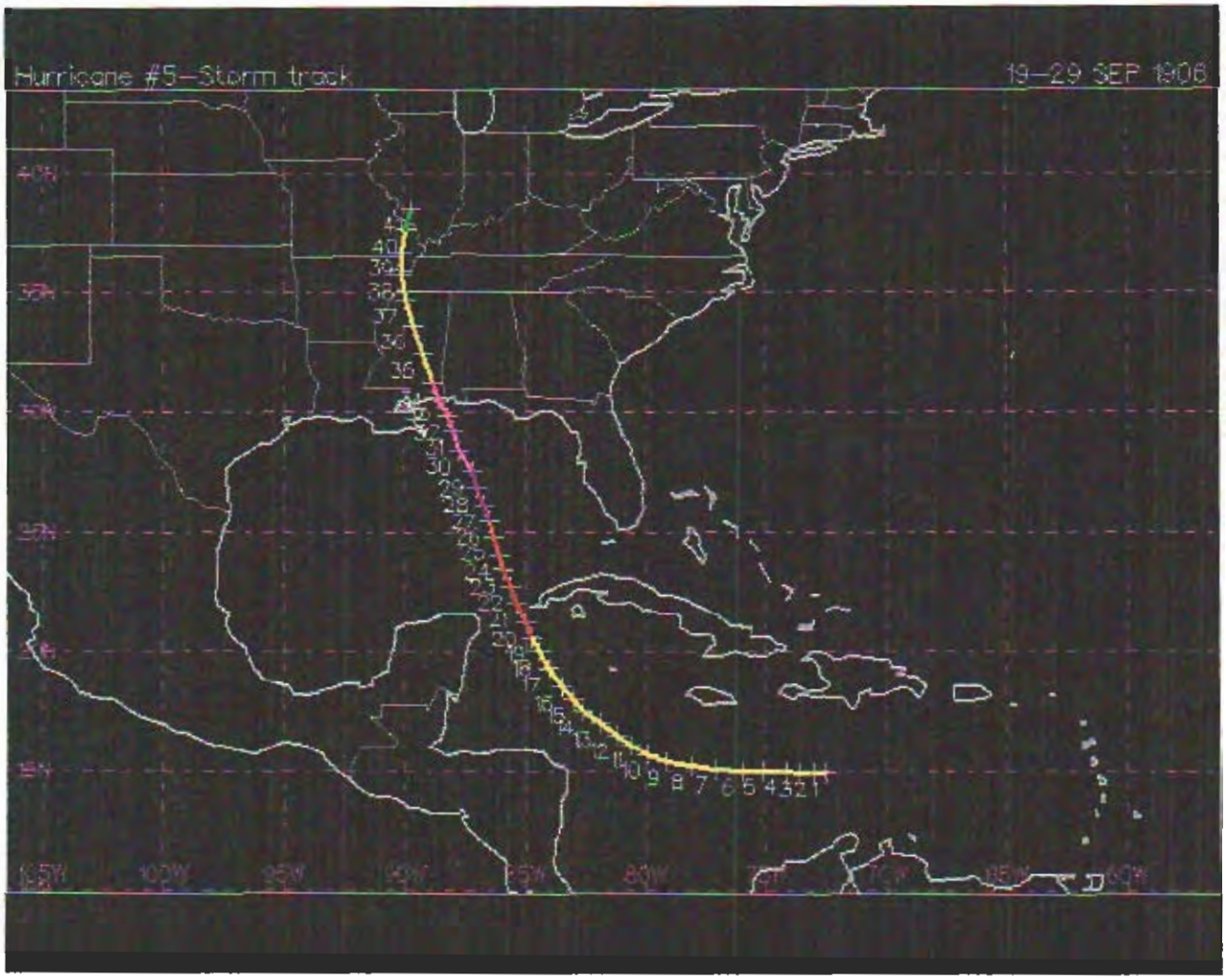
Hurricane #5–Storm track
19–29 SEP 1906

Date: 19-29 SEP 1906
Hurricane #5

ADV	LAT	LON	TIME	WIND	PR	STAT
1	14.90	-72.50	09/19/12Z	35		- TROPICAL STORM
2	14.90	-73.00	09/19/18Z	35		- TROPICAL STORM
3	14.90	-73.60	09/20/00Z	35		- TROPICAL STORM
4	15.00	-74.20	09/20/06Z	35		- TROPICAL STORM
5	15.00	-75.10	09/20/12Z	35		- TROPICAL STORM
6	15.00	-76.00	09/20/18Z	35		- TROPICAL STORM
7	15.10	-77.10	09/21/00Z	35		- TROPICAL STORM
8	15.20	-78.10	09/21/06Z	35		- TROPICAL STORM
9	15.40	-79.10	09/21/12Z	35		- TROPICAL STORM
10	15.70	-79.90	09/21/18Z	35		- TROPICAL STORM
11	16.10	-80.60	09/22/00Z	40		- TROPICAL STORM
12	16.50	-81.20	09/22/06Z	40		- TROPICAL STORM
13	17.00	-81.90	09/22/12Z	45		- TROPICAL STORM
14	17.50	-82.60	09/22/18Z	45		- TROPICAL STORM
15	18.00	-83.00	09/23/00Z	50		- TROPICAL STORM
16	18.50	-83.50	09/23/06Z	50		- TROPICAL STORM
17	19.30	-84.00	09/23/12Z	55		- TROPICAL STORM
18	20.00	-84.40	09/23/18Z	60		- TROPICAL STORM
19	20.60	-84.70	09/24/00Z	65		- HURRICANE-1
20	21.20	-85.00	09/24/06Z	70		- HURRICANE-1
21	22.00	-85.40	09/24/12Z	75		- HURRICANE-1
22	22.70	-85.60	09/24/18Z	80		- HURRICANE-1
23	23.40	-85.90	09/25/00Z	85		- HURRICANE-2
24	24.00	-86.10	09/25/06Z	90		- HURRICANE-2
25	24.80	-86.30	09/25/12Z	95		- HURRICANE-2
26	25.50	-86.50	09/25/18Z	100		- HURRICANE-3
27	26.10	-86.70	09/26/00Z	105		- HURRICANE-3
28	26.80	-87.00	09/26/06Z	110		- HURRICANE-3
29	27.50	-87.20	09/26/12Z	120		- HURRICANE-4
30	28.40	-87.70	09/26/18Z	125		- HURRICANE-4
31	29.20	-88.00	09/27/00Z	125		- HURRICANE-4
32	29.80	-88.20	09/27/06Z	120		- HURRICANE-4
33	30.60	-88.60	09/27/12Z	115		- HURRICANE-4
34	31.20	-88.80	09/27/18Z	60		- TROPICAL STORM
35	32.40	-89.20	09/28/00Z	50		- TROPICAL STORM
36	33.60	-89.60	09/28/06Z	40		- TROPICAL STORM
37	34.70	-89.90	09/28/12Z	40		- TROPICAL STORM
38	35.70	-90.10	09/28/18Z	35		- TROPICAL STORM
39	36.70	-90.10	09/29/00Z	35		- TROPICAL STORM
40	37.60	-89.90	09/29/06Z	30		- TROPICAL DEPRESSION
41	38.50	-89.70	09/29/12Z	30		- EXTRATROPICAL DEPRESSION

UNISYS

1907 Hurricane/Tropical Data for Atlantic

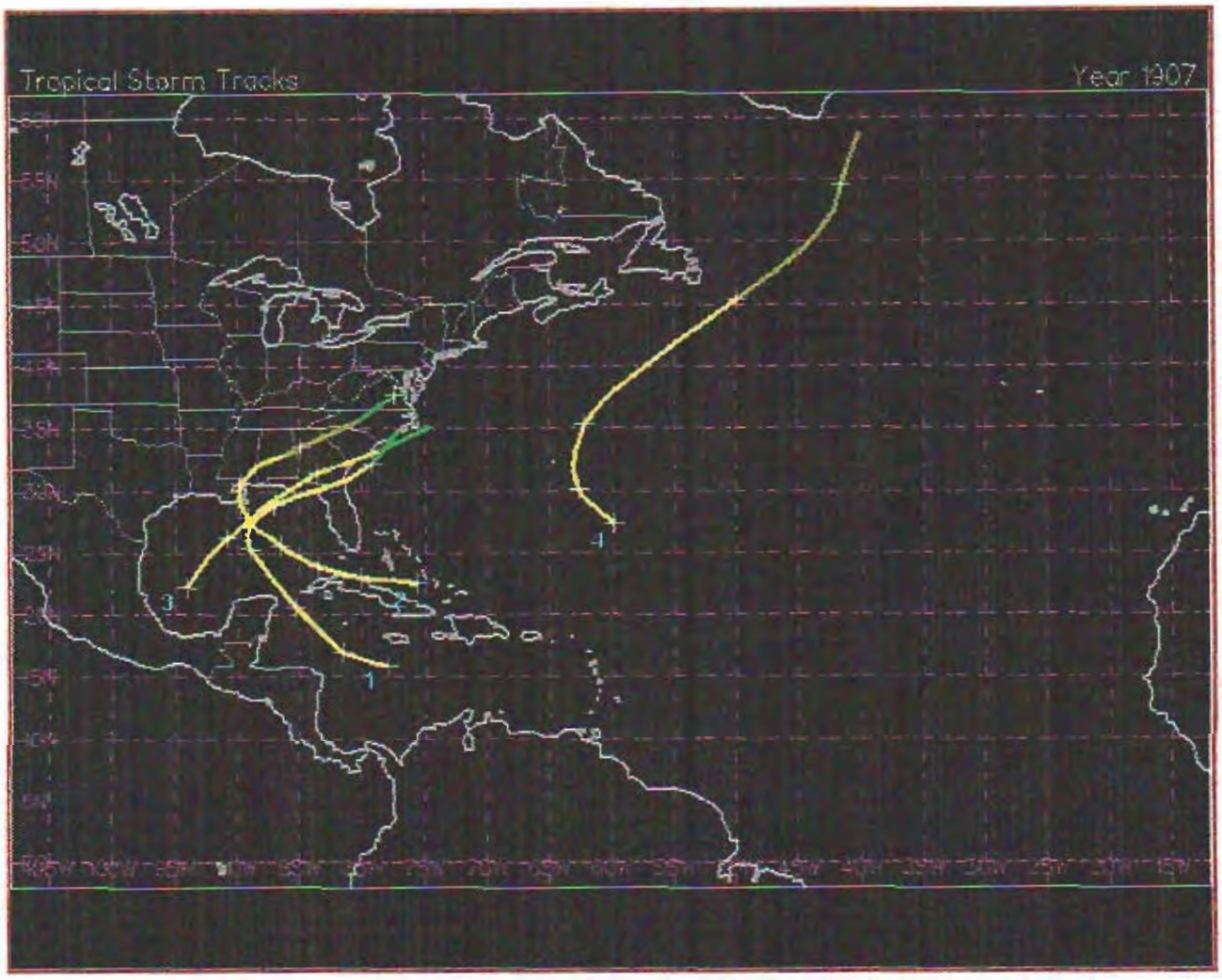

Individual Storm Summary

Winds in knots, pressure in millibars, category is based on Saffir-Simpson scale.

#	Name	Dates	Wind	Pres	Cat
1	Tropical Storm #1	24-29 JUN	50	-	-
2	Tropical Storm #2	17-23 SEP	50	-	-
3	Tropical Storm #3	27-29 SEP	45	-	-
4	Tropical Storm #4	17-21 OCT	45	-	-

Legend

Provided are charts on the track of the storm plus a text based table of tracking information. The table includes position in latitude and longitude, maximum sustained winds in knots, and central pressure in

millibars. The chart color codes intensity (category based on Saffir-Simpson scale):

Type	Category	Pressure	Winds		Surge	Line Color
		mb	knts	mph	ft	
Depression	TD	-----	< 34	< 39	-----	Green
Tropical Storm	TS	-----	34- 63	39- 73	-----	Yellow
Hurricane	1	> 980	64- 82	74- 95	4- 5	Red
Hurricane	2	965-980	83- 95	96-110	6- 8	Light Red
Hurricane	3	945-965	96-113	111-130	9-12	Magenta
Hurricane	4	920-945	114-135	131-155	13-18	Light Magenta
Hurricane	5	< 920	> 135	> 155	> 18	White

NOTE: Pressures are in millibars and winds are in **knots**
One knot is equal to 1.15 mph.

Individual Storm Details

Tropical Storm #1 (24-29 JUN)
Storm - Max Winds: 50

DETAILS Tracking information

Tropical Storm #2 (17-23 SEP)
Storm - Max Winds: 50

DETAILS Tracking information

Tropical Storm #3 (27-29 SEP)
Storm - Max Winds: 45

DETAILS Tracking information

Tropical Storm #4 (17-21 OCT)
Storm - Max Winds: 45

DETAILS Tracking information



© Unisys Corp. 2003
For more information on this server, contact Dan Victor at *dewo@ks.unisys.com*

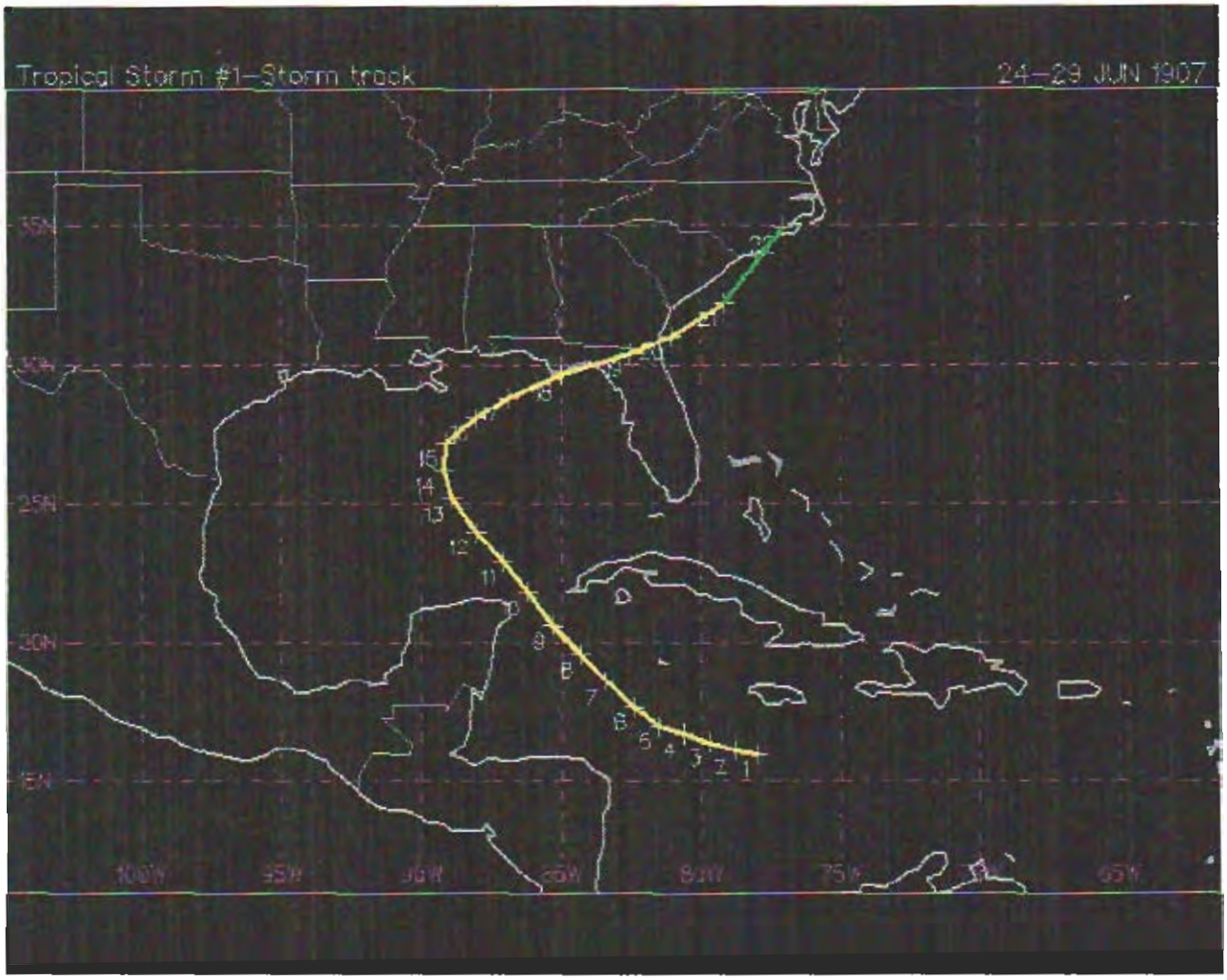
Tropical Storm #1-Storm track
24-29 JUN 1907
35N
30N
25N
20N
15N
100W
95W
90W
85W
80W
75W
70W

Date: 24-29 JUN 1907
Tropical Storm #1

ADV	LAT	LON	TIME	WIND	PR	STAT
1	16.00	-78.00	06/24/12Z	35	-	TROPICAL STORM
2	16.10	-78.80	06/24/18Z	35	-	TROPICAL STORM
3	16.40	-79.70	06/25/00Z	35	-	TROPICAL STORM
4	16.70	-80.60	06/25/06Z	35	-	TROPICAL STORM
5	17.00	-81.50	06/25/12Z	35	-	TROPICAL STORM
6	17.70	-82.40	06/25/18Z	35	-	TROPICAL STORM
7	18.60	-83.40	06/26/00Z	35	-	TROPICAL STORM
8	19.60	-84.30	06/26/06Z	35	-	TROPICAL STORM
9	20.60	-85.30	06/26/12Z	40	-	TROPICAL STORM
10	21.80	-86.20	06/26/18Z	40	-	TROPICAL STORM
11	22.90	-87.10	06/27/00Z	45	-	TROPICAL STORM
12	24.00	-88.00	06/27/06Z	45	-	TROPICAL STORM
13	25.20	-88.90	06/27/12Z	45	-	TROPICAL STORM
14	26.20	-89.20	06/27/18Z	45	-	TROPICAL STORM
15	27.20	-89.10	06/28/00Z	45	-	TROPICAL STORM
16	28.10	-88.00	06/28/06Z	45	-	TROPICAL STORM
17	28.80	-86.90	06/28/12Z	50	-	TROPICAL STORM
18	29.60	-85.00	06/28/18Z	50	-	TROPICAL STORM
19	30.40	-82.50	06/29/00Z	45	-	TROPICAL STORM
20	31.00	-81.00	06/29/06Z	40	-	TROPICAL STORM
21	32.20	-79.10	06/29/12Z	35	-	TROPICAL STORM
22	34.90	-77.00	06/29/18Z	30	-	EXTRATROPICAL DEPRESSION

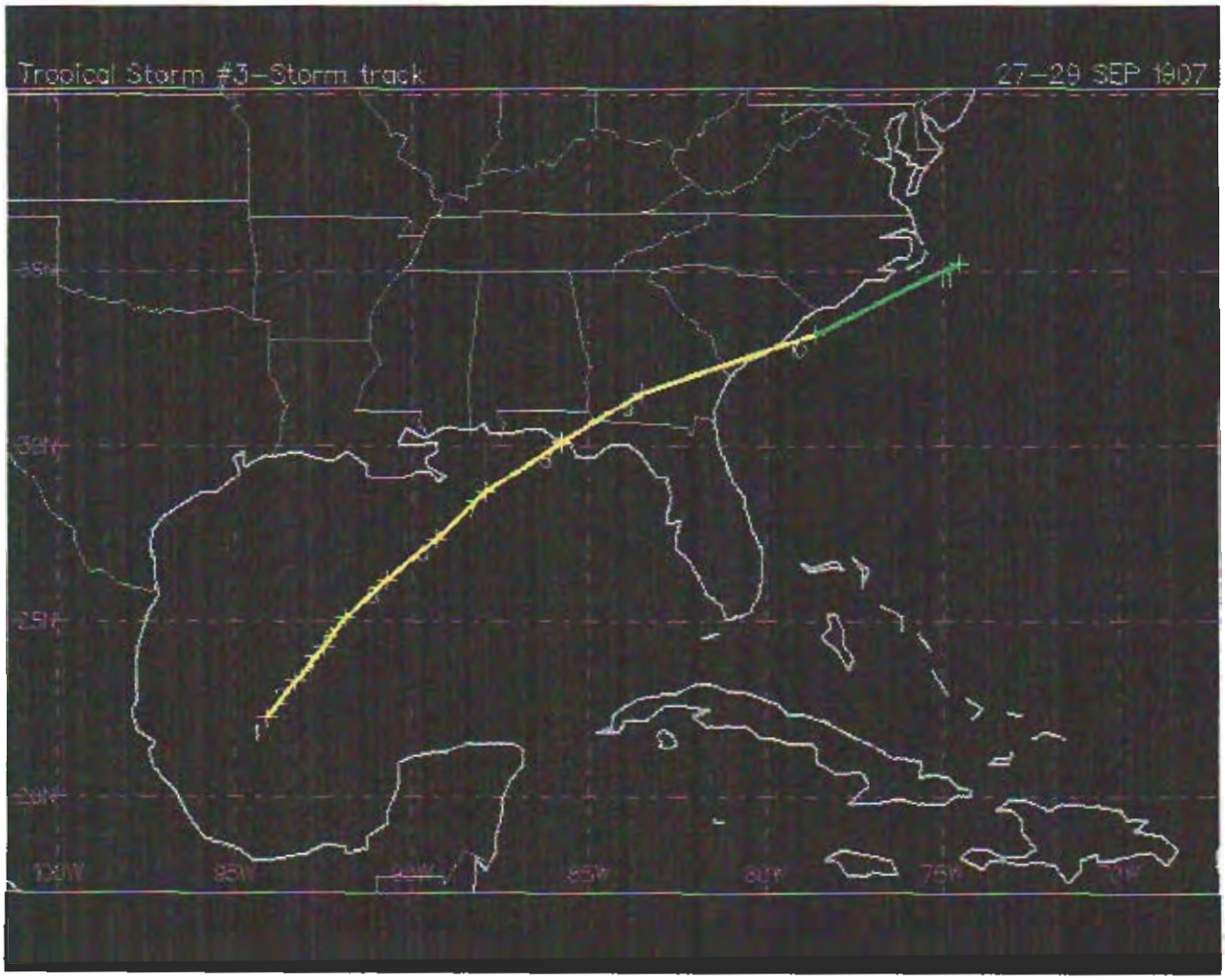
Tropical Storm #3-Storm track
27-29 SEP 1907
35N
30N
25N
20N
100W
95W
90W
85W
80W
75W
70W

Date: 27-29 SEP 1907
Tropical Storm #3

ADV	LAT	LON	TIME	WIND	PR	STAT
1	22.30	-94.10	09/27/06Z	35		- TROPICAL STORM
2	23.30	-93.30	09/27/12Z	35		- TROPICAL STORM
3	24.30	-92.50	09/27/18Z	35		- TROPICAL STORM
4	25.10	-91.90	09/28/00Z	35		- TROPICAL STORM
5	26.20	-90.70	09/28/06Z	35		- TROPICAL STORM
6	27.40	-89.30	09/28/12Z	40		- TROPICAL STORM
7	28.70	-87.90	09/28/18Z	45		- TROPICAL STORM
8	30.10	-85.80	09/29/00Z	40		- TROPICAL STORM
9	31.50	-83.50	09/29/06Z	35		- TROPICAL STORM
10	33.20	-78.60	09/29/12Z	35		- TROPICAL STORM
11	35.20	-74.50	09/29/18Z	30		- EXTRATROPICAL DEPRESSION

UNISYS

1909 Hurricane/Tropical Data for Atlantic

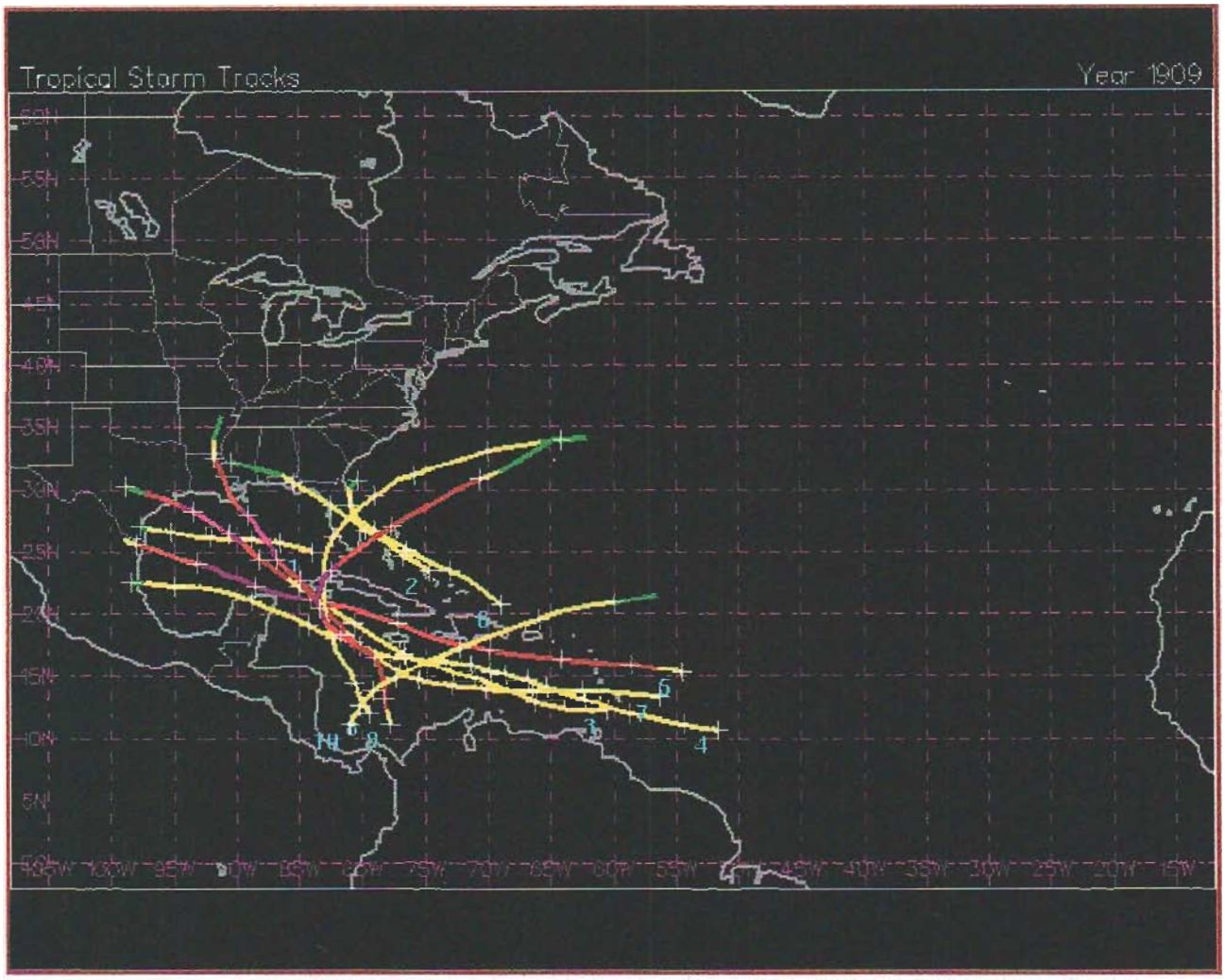

Individual Storm Summary

Winds in knots, pressure in millibars, category is based on Saffir-Simpson scale.

#	Name	Dates	Wind	Pres	Cat
1	Tropical Storm #1	25-30 JUN	50	-	-
2	Tropical Storm #2	26 JUN- 1 JUL	45	-	-
3	Hurricane #3	13-22 JUL	120	982	4
4	Tropical Storm #4	27 JUL-11 AUG	50	-	-
5	Hurricane #5	20-28 AUG	105	-	3
6	Tropical Storm #6	27 AUG- 1 SEP	45	-	-
7	Hurricane #7	10-21 SEP	120	990	4
8	Tropical Storm #8	22-30 SEP	45	-	-
9	Hurricane #9	6-13 OCT	105	957	3
10	Tropical Storm #10	8-14 NOV	50	-	-

Legend

Provided are charts on the track of the storm plus a text based table of tracking information. The table includes position in latitude and longitude, maximum sustained winds in knots, and central pressure in millibars. The chart color codes intensity (category based on Saffir-Simpson scale):

Type	Category	Pressure	Winds		Surge	Line Color
		mb	knts	mph	ft	
Depression	TD	-----	< 34	< 39	-----	Green
Tropical Storm	TS	-----	34- 63	39- 73	-----	Yellow
Hurricane	1	> 980	64- 82	74- 95	4- 5	Red
Hurricane	2	965-980	83- 95	96-110	6- 8	Light Red
Hurricane	3	945-965	96-113	111-130	9-12	Magenta
Hurricane	4	920-945	114-135	131-155	13-18	Light Magenta
Hurricane	5	< 920	> 135	> 155	> 18	White

NOTE: Pressures are in millibars and winds are in **knots**
One knot is equal to 1.15 mph.

Individual Storm Details

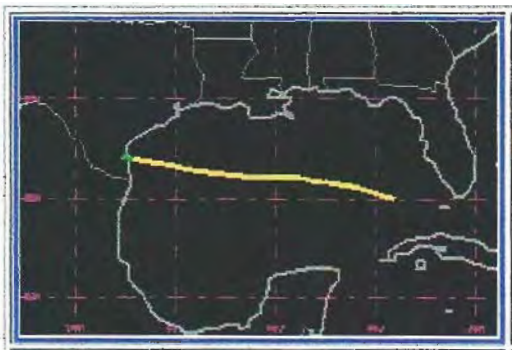

Tropical Storm #1 (25-30 JUN)
Storm - Max Winds: 50

DETAILS Tracking information

Tropical Storm #2 (26 JUN-01 JUL)
Storm - Max Winds: 45

DETAILS Tracking information

Hurricane #3 (13-22 JUL)
Storm - Max Winds: 120 Min Pres: 982 Category: 4

DETAILS Tracking information

Tropical Storm #4 (27 JUL-11 AUG)
Storm - Max Winds: 50

DETAILS Tracking information

Hurricane #5 (20-28 AUG)
Storm - Max Winds: 105 Category: 3

DETAILS Tracking information

Tropical Storm #6 (27 AUG-01 SEP)
Storm - Max Winds: 45

DETAILS Tracking information

Hurricane #7 (10-21 SEP)
Storm - Max Winds: 120 Min Pres: 990 Category: 4

DETAILS Tracking information

Tropical Storm #8 (22-30 SEP)
Storm - Max Winds: 45

DETAILS Tracking information

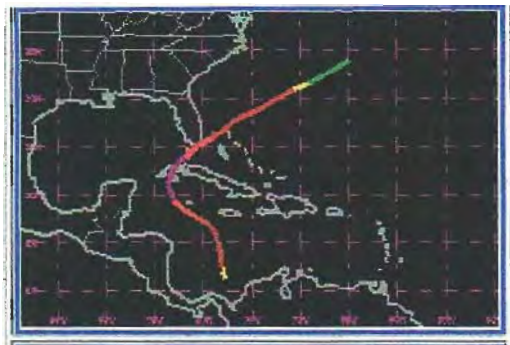

Hurricane #9 (06-13 OCT)
Storm - Max Winds: 105 Min Pres: 957 Category: 3

DETAILS Tracking information

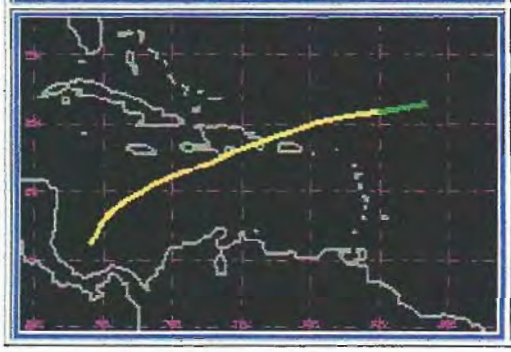

Tropical Storm #10 (08-14 NOV)
Storm - Max Winds: 50

DETAILS Tracking information

© Unisys Corp. 2003
For more information on this server, contact Dan Vietor at *devo@ks.unisys.com*

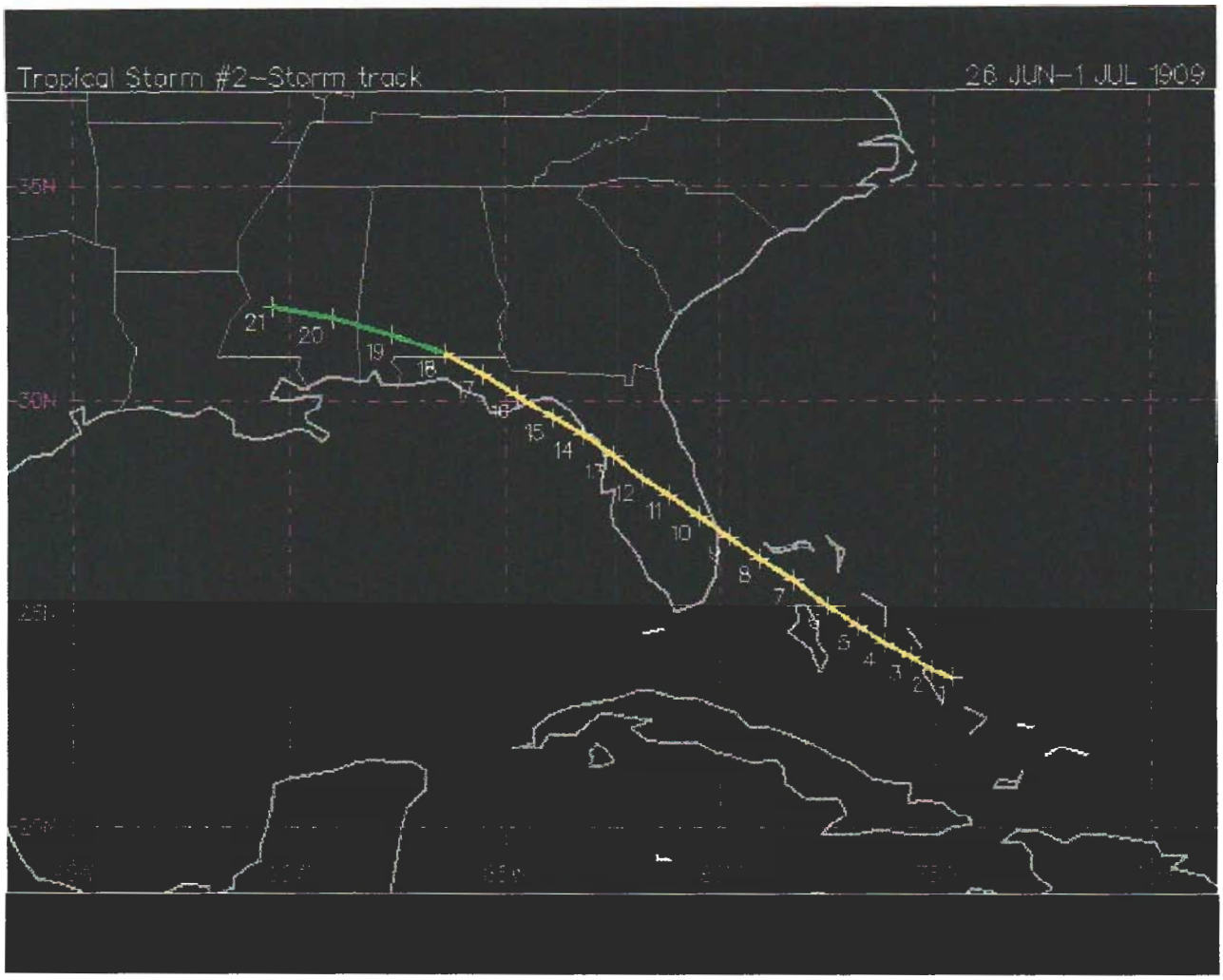
Tropical Storm #2~Storm track
26 JUN-1 JUL 1909
35N
30N
25N
21
20
19
18
17
16
15
14
13
12
11
10
9
8
7
6
5
4
3
2
1

Date: 26 JUN-1 JUL 1909
Tropical Storm #2

ADV	LAT	LON	TIME	WIND	PR	STAT
1	23.50	-74.60	06/26/12Z	35	-	TROPICAL STORM
2	23.70	-75.10	06/26/18Z	35	-	TROPICAL STORM
3	24.00	-75.60	06/27/00Z	35	-	TROPICAL STORM
4	24.30	-76.20	06/27/06Z	35	-	TROPICAL STORM
5	24.70	-76.80	06/27/12Z	35	-	TROPICAL STORM
6	25.20	-77.50	06/27/18Z	35	-	TROPICAL STORM
7	25.80	-78.30	06/28/00Z	35	-	TROPICAL STORM
8	26.30	-79.10	06/28/06Z	40	-	TROPICAL STORM
9	26.80	-79.80	06/28/12Z	45	-	TROPICAL STORM
10	27.30	-80.50	06/28/18Z	40	-	TROPICAL STORM
11	27.80	-81.20	06/29/00Z	35	-	TROPICAL STORM
12	28.20	-81.80	06/29/06Z	35	-	TROPICAL STORM
13	28.70	-82.50	06/29/12Z	35	-	TROPICAL STORM
14	29.20	-83.20	06/29/18Z	35	-	TROPICAL STORM
15	29.60	-83.90	06/30/00Z	35	-	TROPICAL STORM
16	30.10	-84.70	06/30/06Z	35	-	TROPICAL STORM
17	30.60	-85.50	06/30/12Z	35	-	TROPICAL STORM
18	31.10	-86.40	06/30/18Z	30	-	TROPICAL DEPRESSION
19	31.50	-87.60	07/01/00Z	30	-	TROPICAL DEPRESSION
20	31.90	-89.00	07/01/06Z	30	-	TROPICAL DEPRESSION
21	32.20	-90.40	07/01/12Z	25	-	TROPICAL DEPRESSION

UNISYS

1911 Hurricane/Tropical Data for Atlantic

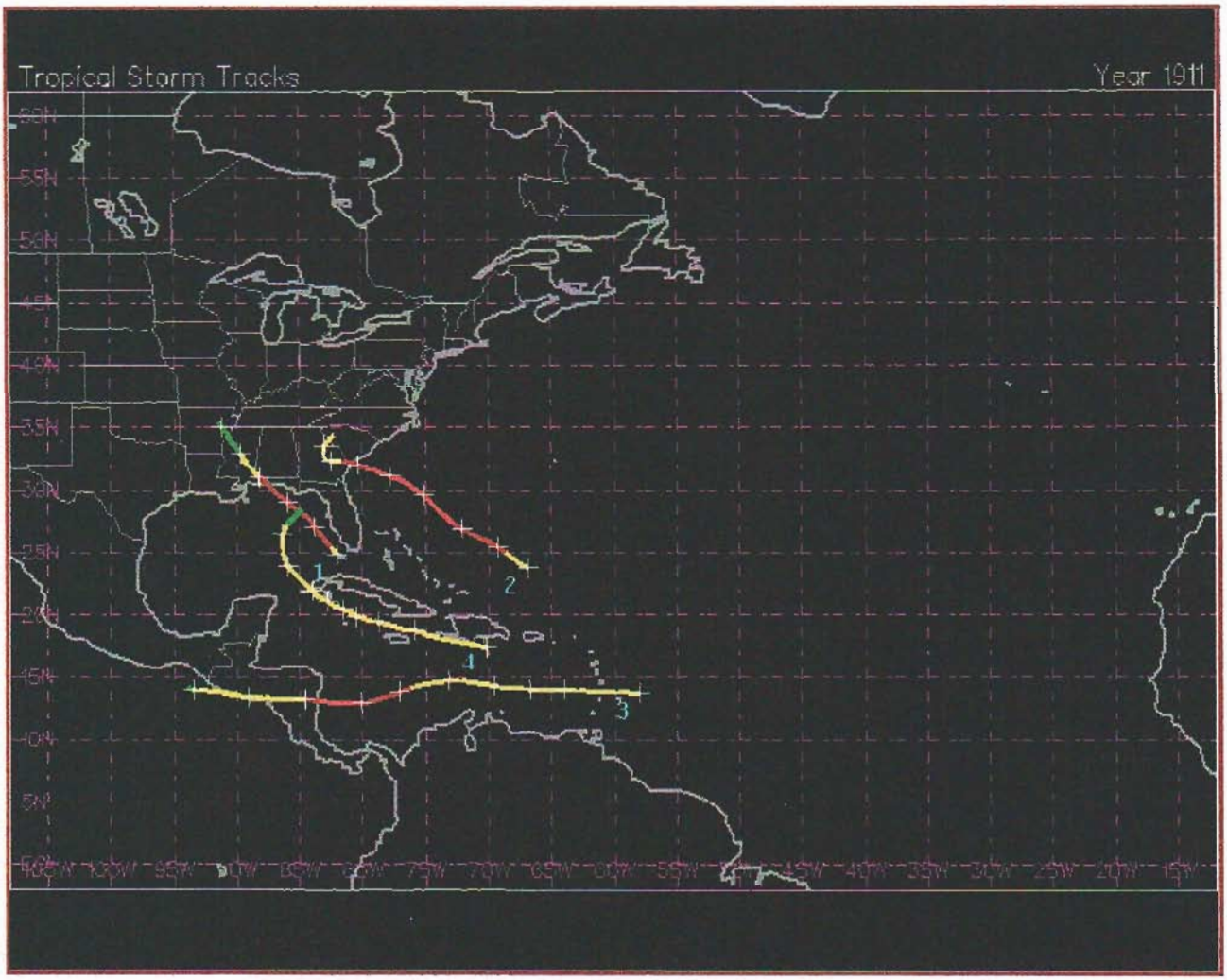

Individual Storm Summary

Winds in knots, pressure in millibars, category is based on Saffir-Simpson scale.

#	Name	Dates	Wind	Pres	Cat
1	Hurricane #1	9-14 AUG	70	-	1
2	Hurricane #2	23-30 AUG	85	983	2
3	Hurricane #3	3-12 SEP	85	-	2
4	Tropical Storm #4	23 OCT- 1 NOV	45	-	-

Legend

Provided are charts on the track of the storm plus a text based table of tracking information. The table includes position in latitude and longitude, maximum sustained winds in knots, and central pressure in

millibars. The chart color codes intensity (category based on Saffir-Simpson scale):

Type	Category	Pressure	Winds		Surge	Line Color
		mb	knts	mph	ft	
Depression	TD	-----	< 34	< 39	-----	Green
Tropical Storm	TS	-----	34- 63	39- 73	-----	Yellow
Hurricane	1	> 980	64- 82	74- 95	4- 5	Red
Hurricane	2	965-980	83- 95	96-110	6- 8	Light Red
Hurricane	3	945-965	96-113	111-130	9-12	Magenta
Hurricane	4	920-945	114-135	131-155	13-18	Light Magenta
Hurricane	5	< 920	> 135	> 155	> 18	White

NOTE: Pressures are in millibars and winds are in **knots**
One knot is equal to 1.15 mph.

Individual Storm Details

Hurricane #1 (09-14 AUG)
Storm - Max Winds: 70 Category: 1

DETAILS Tracking information

Hurricane #2 (23-30 AUG)
Storm - Max Winds: 85 Min Pres: 983 Category: 2

DETAILS Tracking information

Hurricane #3 (03-12 SEP)
Storm - Max Winds: 85 Category: 2

DETAILS Tracking information

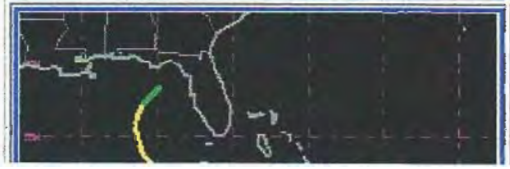

Tropical Storm #4 (23 OCT-01 NOV)
Storm - Max Winds: 45

DETAILS Tracking information

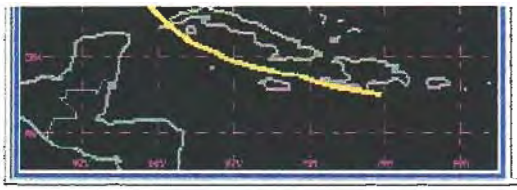

© Unisys Corp. 2003
For more information on this server, contact Dan Vietor at *devo@ks.unisys.com*

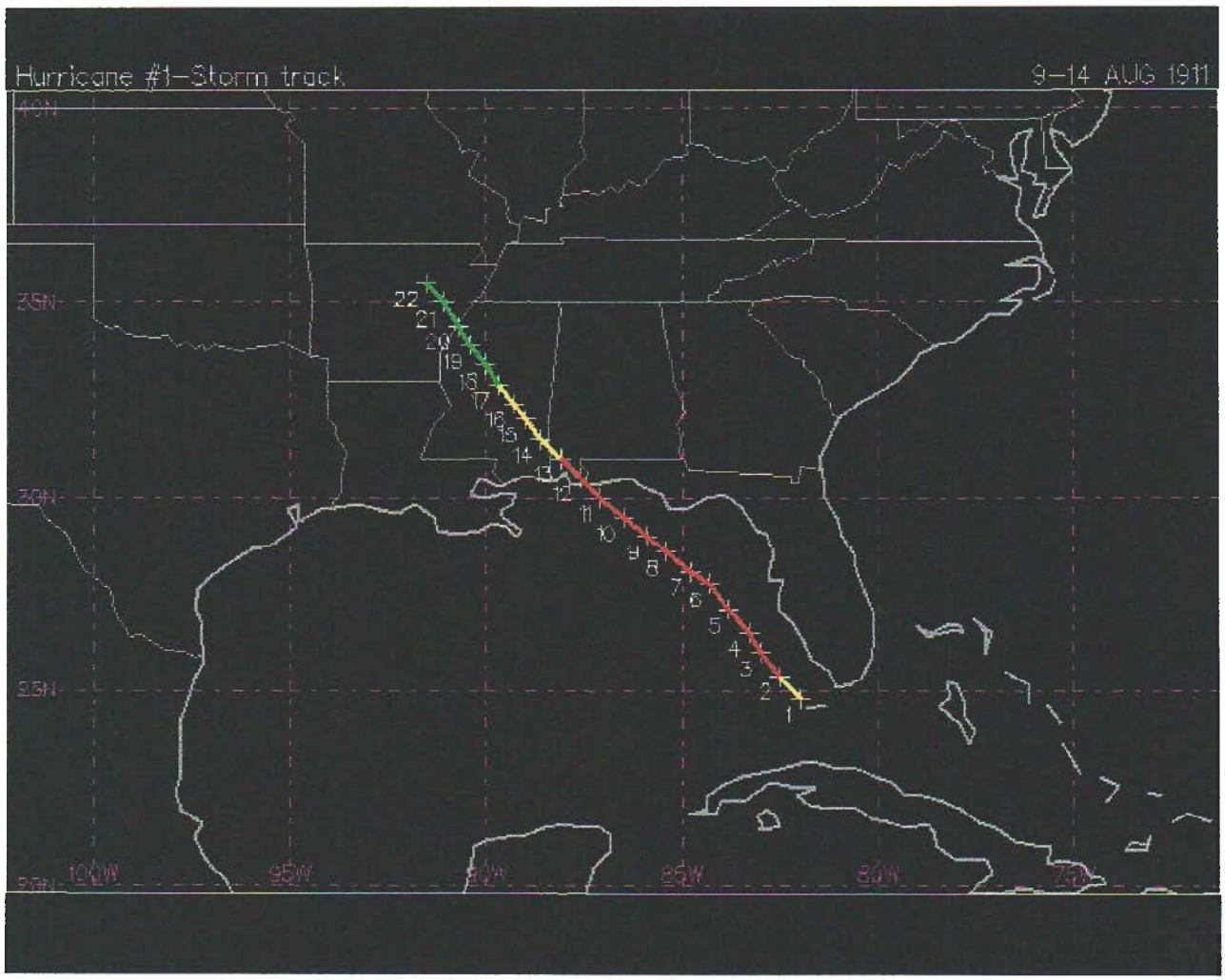
Hurricane #1-Storm track
9-14 AUG 1911
40N
35N
30N
25N
20N
100W
95W
90W
85W
80W
75W
22
21
20
19
18
17
16
15
14
13
12
11
10
9
8
7
6
5
4
3
2
1

Date: 9-14 AUG 1911
Hurricane #1

ADV	LAT	LON	TIME	WIND	PR	STAT
1	24.80	-82.00	08/09/06Z	60		- TROPICAL STORM
2	25.40	-82.50	08/09/12Z	65		- HURRICANE-1
3	26.00	-83.00	08/09/18Z	70		- HURRICANE-1
4	26.50	-83.30	08/10/00Z	70		- HURRICANE-1
5	27.10	-83.80	08/10/06Z	70		- HURRICANE-1
6	27.80	-84.30	08/10/12Z	70		- HURRICANE-1
7	28.10	-84.80	08/10/18Z	70		- HURRICANE-1
8	28.60	-85.40	08/11/00Z	70		- HURRICANE-1
9	29.00	-85.90	08/11/06Z	70		- HURRICANE-1
10	29.50	-86.50	08/11/12Z	70		- HURRICANE-1
11	30.00	-87.10	08/11/18Z	70		- HURRICANE-1
12	30.50	-87.60	08/12/00Z	65		- HURRICANE-1
13	31.00	-88.10	08/12/06Z	60		- TROPICAL STORM
14	31.50	-88.60	08/12/12Z	50		- TROPICAL STORM
15	32.00	-89.00	08/12/18Z	40		- TROPICAL STORM
16	32.40	-89.30	08/13/00Z	35		- TROPICAL STORM
17	32.90	-89.70	08/13/06Z	30		- TROPICAL DEPRESSION
18	33.40	-90.00	08/13/12Z	30		- TROPICAL DEPRESSION
19	33.90	-90.40	08/13/18Z	30		- TROPICAL DEPRESSION
20	34.40	-90.70	08/14/00Z	25		- TROPICAL DEPRESSION
21	35.00	-91.10	08/14/06Z	20		- TROPICAL DEPRESSION
22	35.50	-91.50	08/14/12Z	20		- TROPICAL DEPRESSION

UNISYS

1915 Hurricane/Tropical Data for Atlantic

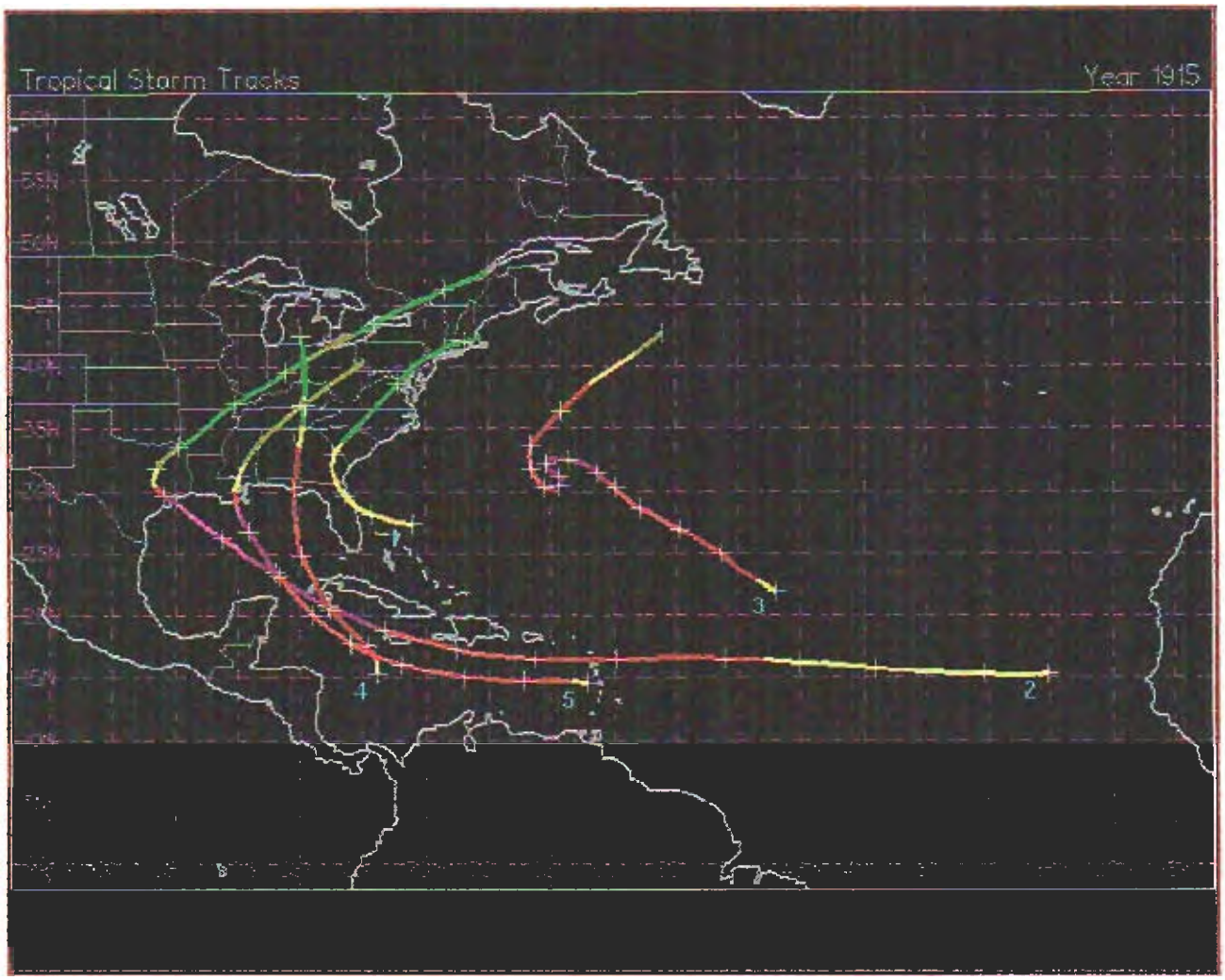

Individual Storm Summary

Winds in knots, pressure in millibars, category is based on Saffir-Simpson scale.

#	Name	Dates	Wind	Pres	Cat
1	Tropical Storm #1	31 JUL- 5 AUG	45	-	-
2	Hurricane #2	5-23 AUG	120	953	4
3	Hurricane #3	28 AUG-11 SEP	105	-	3
4	Hurricane #4	31 AUG- 6 SEP	85	1003	2
5	Hurricane #5	22 SEP- 1 OCT	115	935	4

Legend

Provided are charts on the track of the storm plus a text based table of tracking information. The table includes position in latitude and longitude, maximum sustained winds in knots, and central pressure in

millibars. The chart color codes intensity (category based on Saffir-Simpson scale):

Type	Category	Pressure	Winds		Surge	Line Color
		mb	knts	mph	ft	
Depression	TD	-----	< 34	< 39	-----	Green
Tropical Storm	TS	-----	34- 63	39- 73	-----	Yellow
Hurricane	1	> 980	64- 82	74- 95	4- 5	Red
Hurricane	2	965-980	83- 95	96-110	6- 8	Light Red
Hurricane	3	945-965	96-113	111-130	9-12	Magenta
Hurricane	4	920-945	114-135	131-155	13-18	Light Magenta
Hurricane	5	< 920	> 135	> 155	> 18	White

NOTE: Pressures are in millibars and winds are in **knots**
One knot is equal to 1.15 mph.

Individual Storm Details

Tropical Storm #1 (31 JUL-05 AUG)
Storm - Max Winds: 45

DETAILS Tracking information

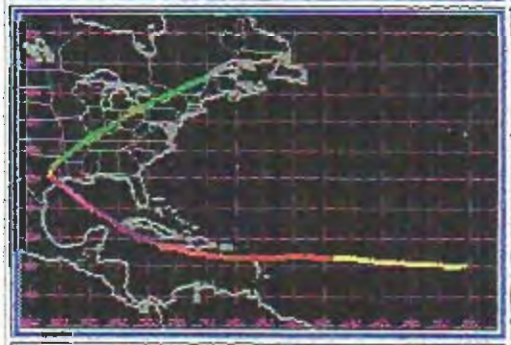

Hurricane #2 (05-23 AUG)
Storm - Max Winds: 120 Min Pres: 953 Category: 4

DETAILS Tracking information

Hurricane #3 (28 AUG-11 SEP)
Storm - Max Winds: 105 Category: 3

DETAILS Tracking information

Hurricane #4 (31 AUG-06 SEP)
Storm - Max Winds: 85 Min Pres: 1003 Category: 2

DETAILS Tracking information

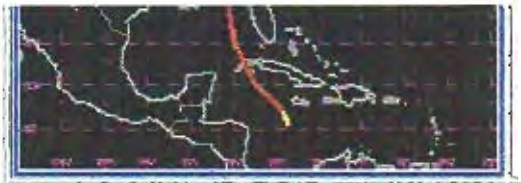

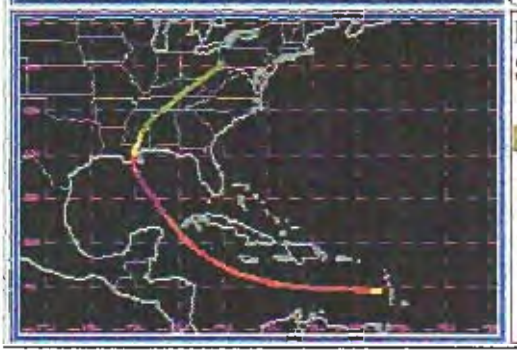

Hurricane #5 (22 SEP-01 OCT)
Storm - Max Winds: 115 Min Pres: 935 Category: 4

DETAILS Tracking information

© Unisys Corp. 2003
For more information on this server, contact Dan Vietor at *devo@ks.unisys.com*

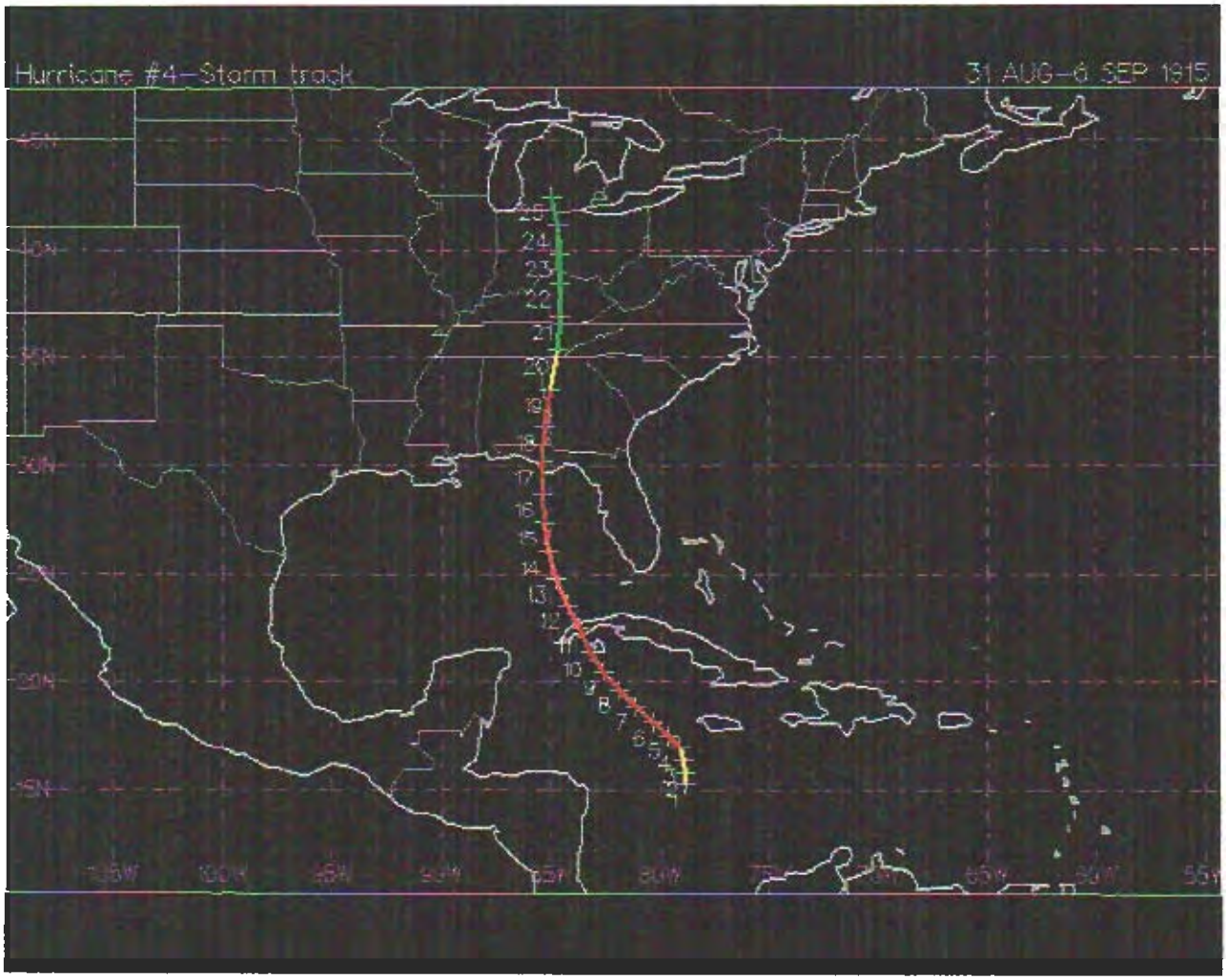
Hurricane #4-Storm track
31 AUG-6 SEP 1915

Date: 31 AUG-6 SEP 1915
Hurricane #4

ADV	LAT	LON	TIME	WIND	PR	STAT
1	15.30	-78.80	08/31/12Z	55	-	TROPICAL STORM
2	15.80	-78.80	08/31/18Z	55	-	TROPICAL STORM
3	16.40	-78.90	09/01/00Z	60	-	TROPICAL STORM
4	17.00	-79.10	09/01/06Z	65	-	HURRICANE-1
5	17.60	-79.60	09/01/12Z	70	-	HURRICANE-1
6	18.20	-80.30	09/01/18Z	70	-	HURRICANE-1
7	18.90	-81.10	09/02/00Z	75	-	HURRICANE-1
8	19.70	-81.90	09/02/06Z	75	-	HURRICANE-1
9	20.50	-82.60	09/02/12Z	80	-	HURRICANE-1
10	21.40	-83.20	09/02/18Z	80	-	HURRICANE-1
11	22.50	-83.70	09/03/00Z	85	-	HURRICANE-2
12	23.60	-84.20	09/03/06Z	85	-	HURRICANE-2
13	24.80	-84.80	09/03/12Z	85	-	HURRICANE-2
14	26.00	-85.10	09/03/18Z	85	-	HURRICANE-2
15	27.40	-85.30	09/04/00Z	80	-	HURRICANE-1
16	28.70	-85.40	09/04/06Z	80	-	HURRICANE-1
17	30.20	-85.40	09/04/12Z	75	-	HURRICANE-1
18	31.80	-85.30	09/04/18Z	65	1003	HURRICANE-1
19	33.50	-85.00	09/05/00Z	45	-	TROPICAL STORM
20	35.30	-84.70	09/05/06Z	30	-	TROPICAL DEPRESSION
21	36.90	-84.60	09/05/12Z	30	-	TROPICAL DEPRESSION
22	38.40	-84.60	09/05/18Z	25	-	TROPICAL DEPRESSION
23	39.80	-84.60	09/06/00Z	20	-	TROPICAL DEPRESSION
24	41.10	-84.70	09/06/06Z	20	-	TROPICAL DEPRESSION
25	42.40	-84.90	09/06/12Z	15	-	TROPICAL DEPRESSION

UNISYS

1916 Hurricane/Tropical Data for Atlantic

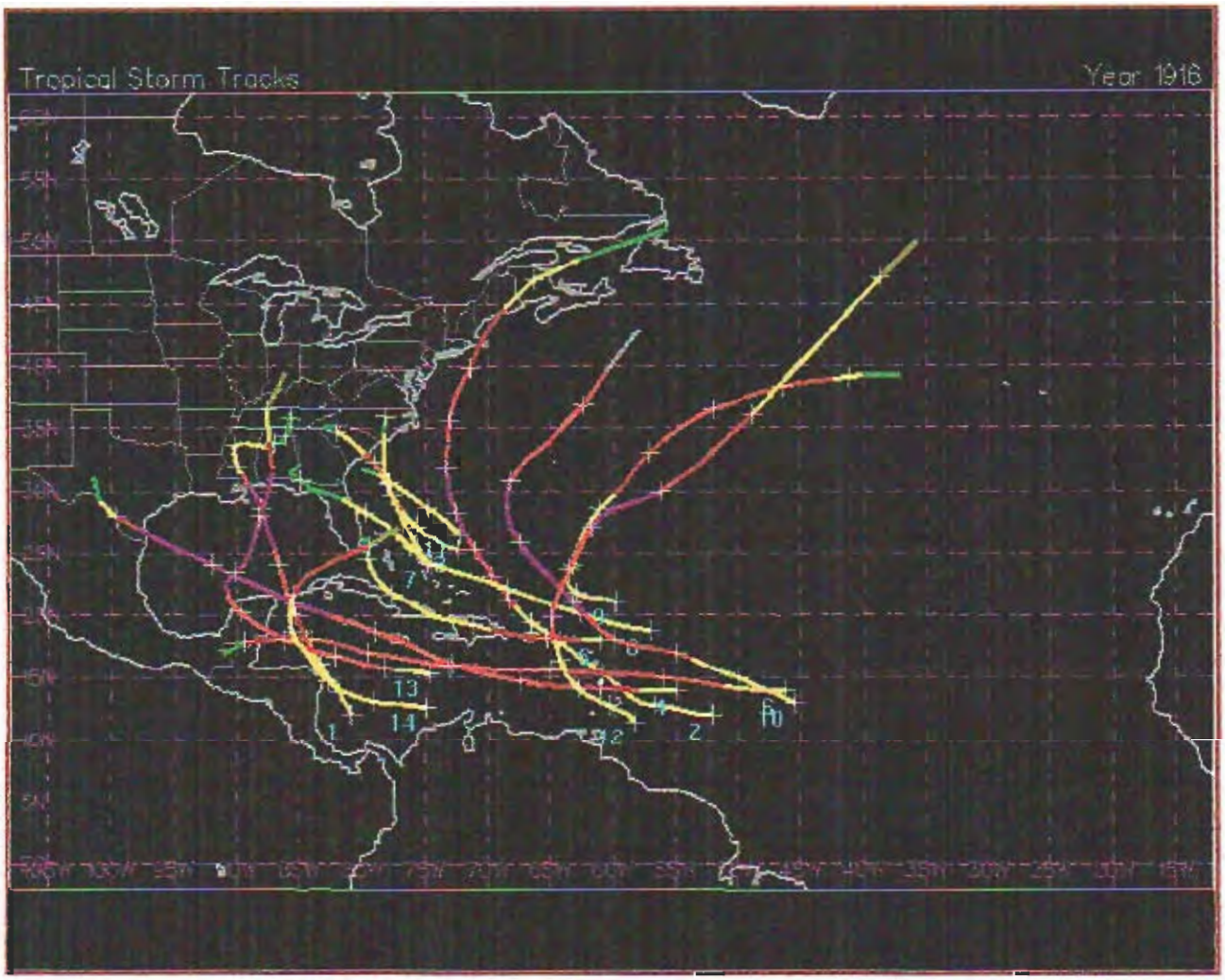

Individual Storm Summary

Winds in knots, pressure in millibars, category is based on Saffir-Simpson scale.

#	Name	Dates	Wind	Pres	Cat
1	Hurricane #1	29 JUN-10 JUL	105	979	3
2	Hurricane #2	10-22 JUL	105	-	3
3	Hurricane #3	11-15 JUL	85	983	2
4	Hurricane #4	12-19 AUG	110	948	3
5	Hurricane #5	21-25 AUG	85	988	2
6	Hurricane #6	27 AUG- 2 SEP	85	989	2
7	Tropical Storm #7	4- 6 SEP	35	-	-
8	Tropical Storm #8	9-14 SEP	45	-	-
9	Hurricane #9	14-21 SEP	90	-	2
10	Hurricane #10	17-25 SEP	105	-	3
11	Tropical Storm #11	2- 4 OCT	40	-	-

12	Hurricane #12	6-15 OCT	105	970	3
13	Hurricane #13	12-19 OCT	105	974	3
14	Hurricane #14	11-16 NOV	70	-	1

Legend

Provided are charts on the track of the storm plus a text based table of tracking information. The table includes position in latitude and longitude, maximum sustained winds in knots, and central pressure in millibars. The chart color codes intensity (category based on Saffir-Simpson scale):

Type	Category	Pressure	Winds		Surge	Line Color
		mb	knts	mph	ft	
Depression	TD	-----	< 34	< 39	-----	Green
Tropical Storm	TS	-----	34- 63	39- 73	-----	Yellow
Hurricane	1	> 980	64- 82	74- 95	4- 5	Red
Hurricane	2	965-980	83- 95	96-110	6- 8	Light Red
Hurricane	3	945-965	96-113	111-130	9-12	Magenta
Hurricane	4	920-945	114-135	131-155	13-18	Light Magenta
Hurricane	5	< 920	> 135	> 155	> 18	White

NOTE: Pressures are in millibars and winds are in **knots**
One knot is equal to 1.15 mph.

Individual Storm Details

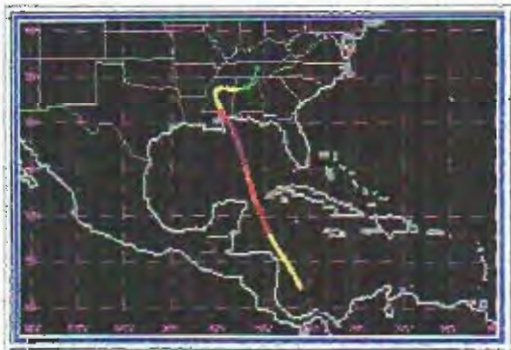

Hurricane #1 (29 JUN-10 JUL)
Storm - Max Winds: 105 Min Pres: 979 Category: 3

DETAILS Tracking information

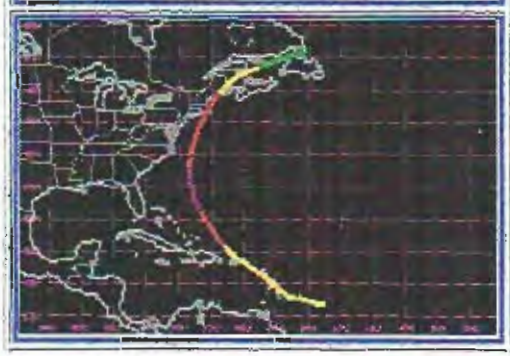

Hurricane #2 (10-22 JUL)
Storm - Max Winds: 105 Category: 3

DETAILS Tracking information

Hurricane #3 (11-15 JUL)
Storm - Max Winds: 85 Min Pres: 983 Category: 2

DETAILS Tracking information

Hurricane #4 (12-19 AUG)
Storm - Max Winds: 110 Min Pres: 948 Category: 3

DETAILS Tracking information

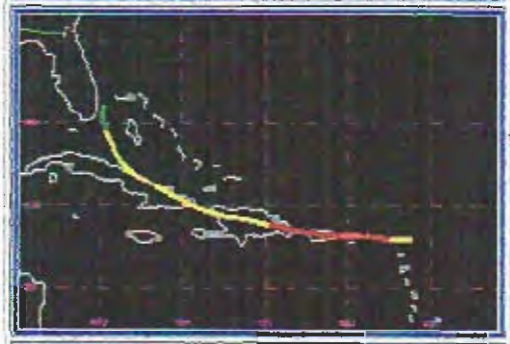

Hurricane #5 (21-25 AUG)
Storm - Max Winds: 85 Min Pres: 988 Category: 2

DETAILS Tracking information

Hurricane #6 (27 AUG-02 SEP)
Storm - Max Winds: 85 Min Pres: 989 Category: 2

DETAILS Tracking information

Tropical Storm #7 (04-06 SEP)
Storm - Max Winds: 35

DETAILS Tracking information

Tropical Storm #8 (09-14 SEP)
Storm - Max Winds: 45

DETAILS Tracking information

Hurricane #9 (14-21 SEP)
Storm - Max Winds: 90 Category: 2

DETAILS Tracking information

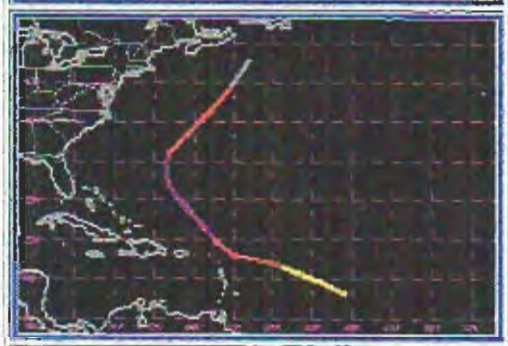

Hurricane #10 (17-25 SEP)
Storm - Max Winds: 105 Category: 3

DETAILS Tracking information

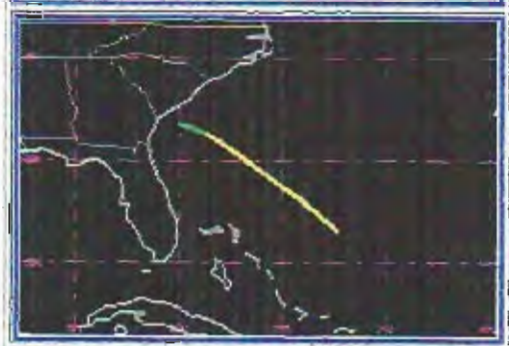

Tropical Storm #11 (02-04 OCT)
Storm - Max Winds: 40

DETAILS Tracking information

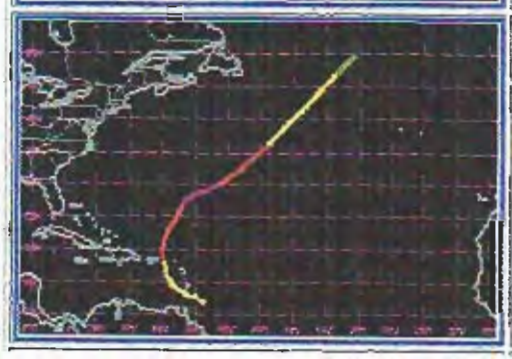

Hurricane #12 (06-15 OCT)
Storm - Max Winds: 105 Min Pres: 970 Category: 3

DETAILS Tracking information

Hurricane #13 (12-19 OCT)
Storm - Max Winds: 105 Min Pres: 974 Category: 3

DETAILS Tracking information

Hurricane #14 (11-16 NOV)
Storm - Max Winds: 70 Category: 1

DETAILS Tracking information

© Unisys Corp. 2003
For more information on this server, contact Dan Vietor at *devo@ks.unisys.com*

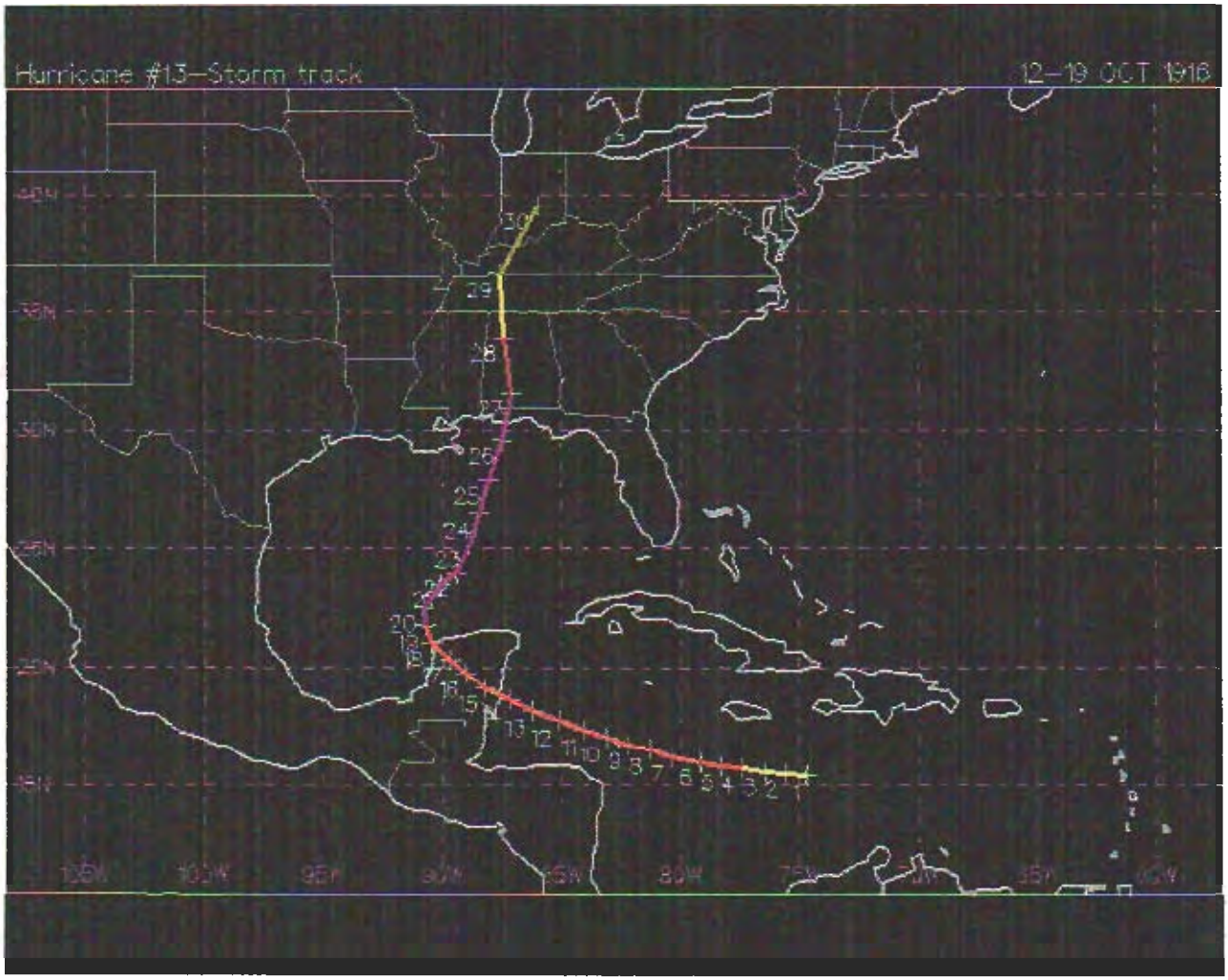
Hurricane #13—Storm track
12-19 OCT 1916
30
29
28
27
26
25
24
23
22
21
20
19
18
17
16
15
14
13
12
11
10
9
8
7
6
5
4
3
2
1
40N
35N
30N
25N
20N
105W
95W
85W
80W
75W

Date: 12-19 OCT 1916
Hurricane #13

ADV	LAT	LON	TIME	WIND	PR	STAT
1	15.40	-74.70	10/12/06Z	60	-	TROPICAL STORM
2	15.50	-75.60	10/12/12Z	60	-	TROPICAL STORM
3	15.60	-76.50	10/12/18Z	60	-	TROPICAL STORM
4	15.70	-77.40	10/13/00Z	70	-	HURRICANE-1
5	15.80	-78.30	10/13/06Z	75	-	HURRICANE-1
6	16.00	-79.20	10/13/12Z	85	-	HURRICANE-2
7	16.20	-80.40	10/13/18Z	90	-	HURRICANE-2
8	16.50	-81.30	10/14/00Z	90	-	HURRICANE-2
9	16.70	-82.20	10/14/06Z	95	-	HURRICANE-2
10	17.00	-83.10	10/14/12Z	95	-	HURRICANE-2
11	17.30	-84.10	10/14/18Z	95	-	HURRICANE-2
12	17.70	-85.10	10/15/00Z	95	-	HURRICANE-2
13	18.10	-86.20	10/15/06Z	90	-	HURRICANE-2
14	18.60	-87.20	10/15/12Z	85	-	HURRICANE-2
15	19.10	-88.20	10/15/18Z	85	-	HURRICANE-2
16	19.70	-89.00	10/16/00Z	85	-	HURRICANE-2
17	20.30	-89.70	10/16/06Z	90	-	HURRICANE-2
18	21.00	-90.50	10/16/12Z	95	-	HURRICANE-2
19	21.70	-90.70	10/16/18Z	100	-	HURRICANE-3
20	22.50	-90.80	10/17/00Z	100	-	HURRICANE-3
21	23.50	-90.10	10/17/06Z	105	-	HURRICANE-3
22	24.00	-89.40	10/17/12Z	105	-	HURRICANE-3
23	25.20	-88.90	10/17/18Z	105	-	HURRICANE-3
24	26.50	-88.50	10/18/00Z	105	-	HURRICANE-3
25	27.90	-88.10	10/18/06Z	105	-	HURRICANE-3
26	29.60	-87.50	10/18/12Z	100	974	HURRICANE-3
27	31.60	-87.10	10/18/18Z	65	-	HURRICANE-1
28	33.90	-87.40	10/19/00Z	55	-	TROPICAL STORM
29	36.60	-87.60	10/19/06Z	50	-	TROPICAL STORM
30	39.50	-86.00	10/19/12Z	45	-	EXTRATROPICAL STORM

UNISYS

1917 Hurricane/Tropical Data for Atlantic

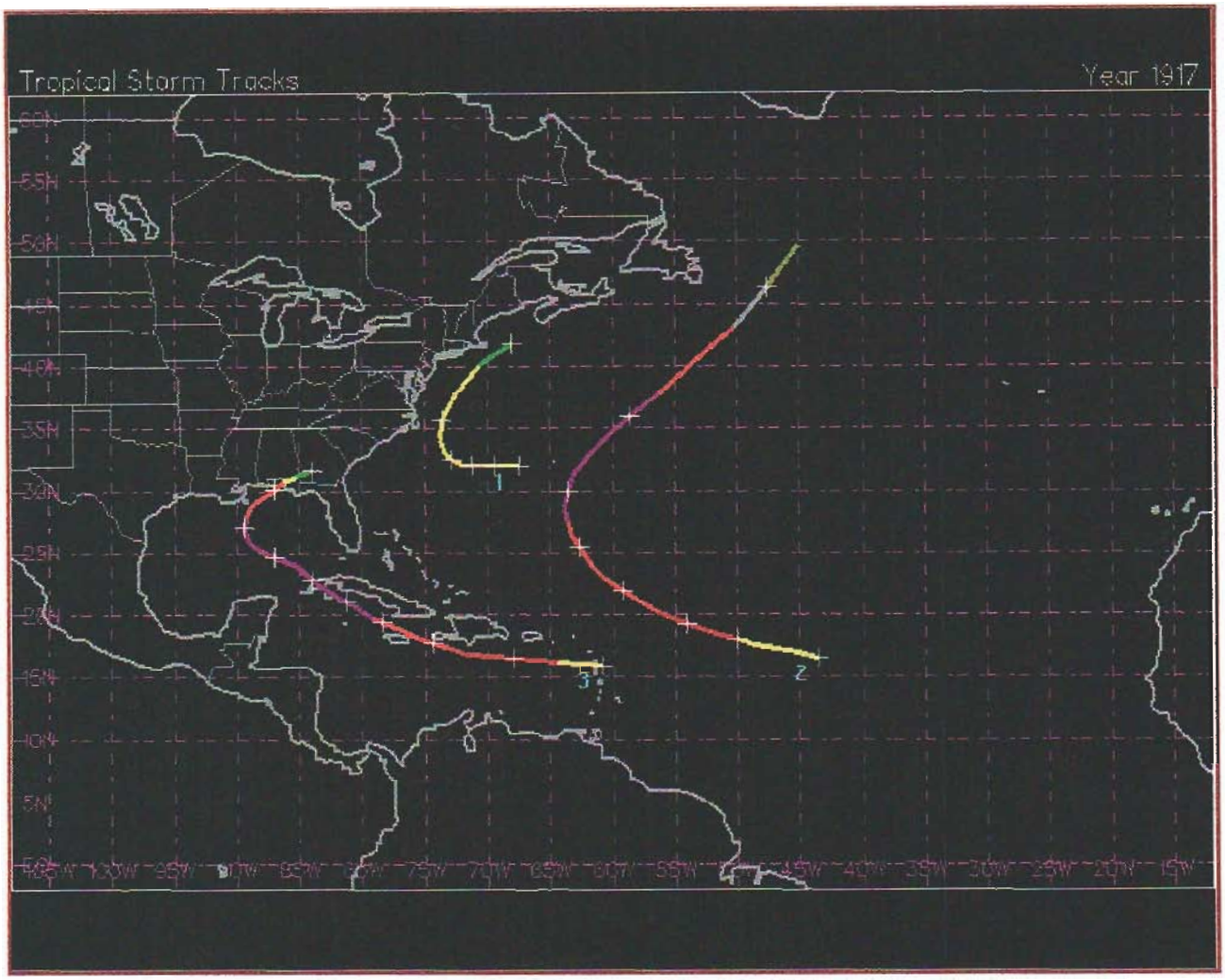

Individual Storm Summary

Winds in knots, pressure in millibars, category is based on Saffir-Simpson scale.

#	Name	Dates	Wind	Pres	Cat
1	Tropical Storm #1	6-10 AUG	45	-	-
2	Hurricane #2	30 AUG- 6 SEP	105	-	3
3	Hurricane #3	21-29 SEP	105	966	3

Legend

Provided are charts on the track of the storm plus a text based table of tracking information. The table includes position in latitude and longitude, maximum sustained winds in knots, and central pressure in millibars. The chart color codes intensity (category based on Saffir-Simpson scale):

Type	Category	Pressure mb	Winds knts	Winds mph	Surge ft	Line Color
Depression	TD	-----	< 34	< 39	-----	Green
Tropical Storm	TS	-----	34- 63	39- 73	-----	Yellow
Hurricane	1	> 980	64- 82	74- 95	4- 5	Red
Hurricane	2	965-980	83- 95	96-110	6- 8	Light Red
Hurricane	3	945-965	96-113	111-130	9-12	Magenta
Hurricane	4	920-945	114-135	131-155	13-18	Light Magenta
Hurricane	5	< 920	> 135	> 155	> 18	White

NOTE: Pressures are in millibars and winds are in **knots**
One knot is equal to 1.15 mph.

Individual Storm Details

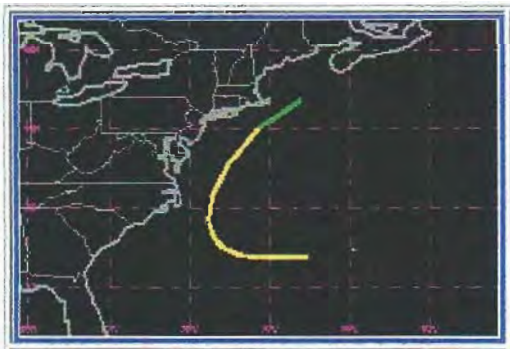

Tropical Storm #1 (06-10 AUG)
Storm - Max Winds: 45

DETAILS Tracking information

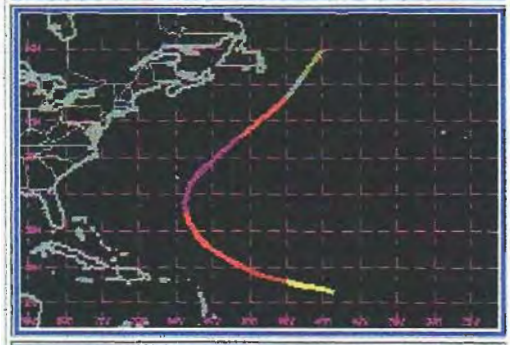

Hurricane #2 (30 AUG-06 SEP)
Storm - Max Winds: 105 Category: 3

DETAILS Tracking information

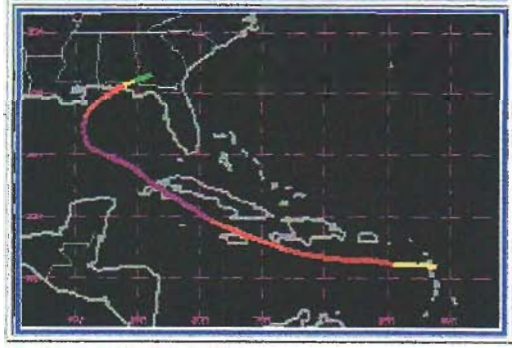

Hurricane #3 (21-29 SEP)
Storm - Max Winds: 105 Min Pres: 966 Category: 3

DETAILS Tracking information

© Unisys Corp. 2003
For more information on this server, contact Dan Vietor at *devo@ks.unisys.com*

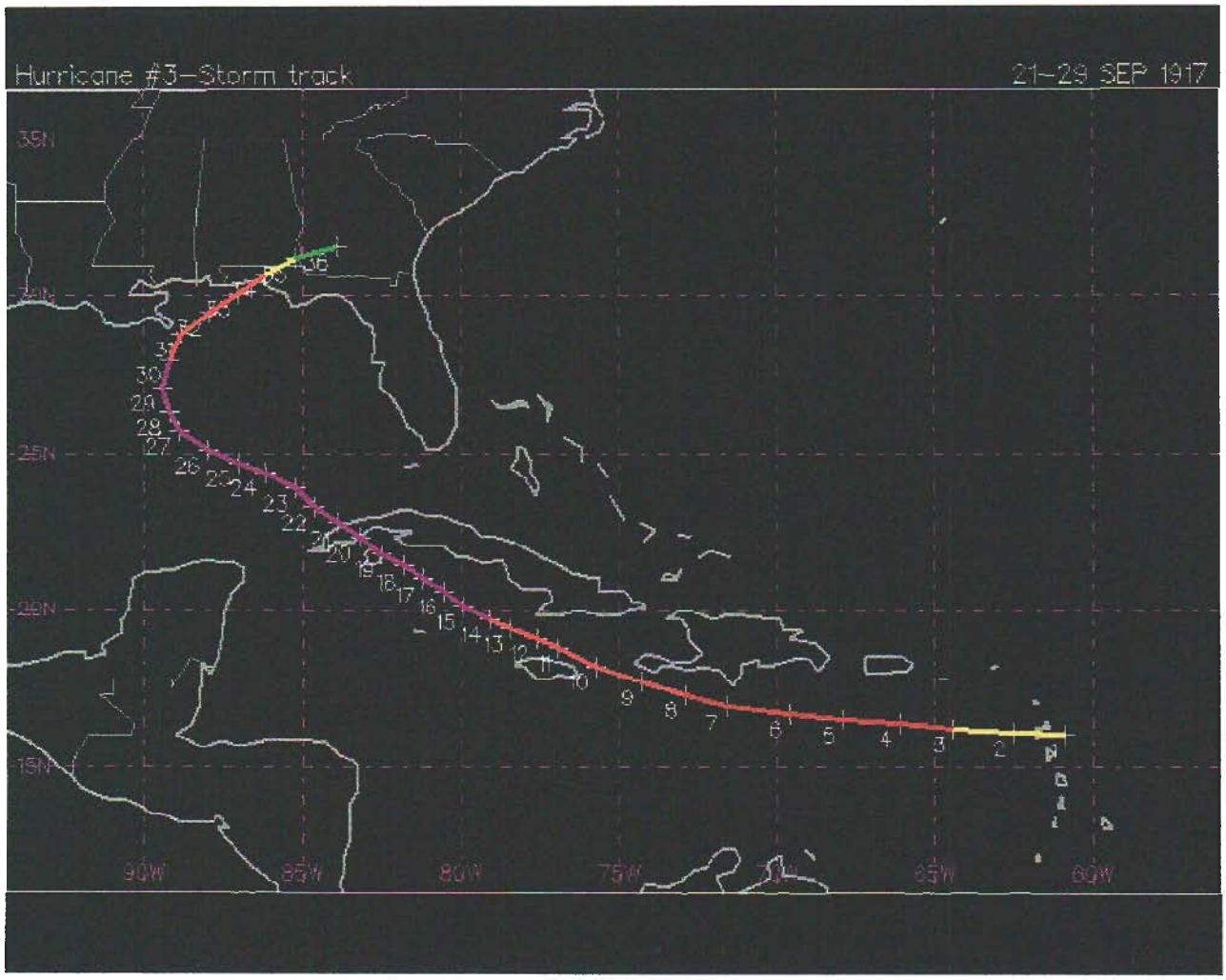
Hurricane #3–Storm track
21–29 SEP 1917
35N
30N
25N
20N
15N
90W
85W
80W
75W
70W
65W
60W

Date: 21-29 SEP 1917
Hurricane #3

ADV	LAT	LON	TIME	WIND	PR	STAT
1	16.00	-60.90	09/21/00Z	60	-	TROPICAL STORM
2	16.10	-62.50	09/21/06Z	60	-	TROPICAL STORM
3	16.20	-64.40	09/21/12Z	65	-	HURRICANE-1
4	16.40	-66.10	09/21/18Z	70	-	HURRICANE-1
5	16.50	-67.90	09/22/00Z	70	-	HURRICANE-1
6	16.70	-69.60	09/22/06Z	75	-	HURRICANE-1
7	16.90	-71.60	09/22/12Z	80	-	HURRICANE-1
8	17.30	-72.90	09/22/18Z	85	-	HURRICANE-2
9	17.70	-74.30	09/23/00Z	85	-	HURRICANE-2
10	18.20	-75.70	09/23/06Z	90	-	HURRICANE-2
11	18.80	-76.90	09/23/12Z	90	-	HURRICANE-2
12	19.10	-77.60	09/23/18Z	95	-	HURRICANE-2
13	19.40	-78.40	09/24/00Z	95	-	HURRICANE-2
14	19.70	-79.10	09/24/06Z	100	-	HURRICANE-3
15	20.10	-79.90	09/24/12Z	100	-	HURRICANE-3
16	20.60	-80.50	09/24/18Z	100	-	HURRICANE-3
17	21.00	-81.20	09/25/00Z	100	-	HURRICANE-3
18	21.40	-81.80	09/25/06Z	100	-	HURRICANE-3
19	21.80	-82.50	09/25/12Z	100	-	HURRICANE-3
20	22.30	-83.20	09/25/18Z	105	-	HURRICANE-3
21	22.80	-83.90	09/26/00Z	105	-	HURRICANE-3
22	23.30	-84.60	09/26/06Z	105	-	HURRICANE-3
23	23.90	-85.20	09/26/12Z	105	-	HURRICANE-3
24	24.40	-86.20	09/26/18Z	105	-	HURRICANE-3
25	24.70	-87.00	09/27/00Z	105	-	HURRICANE-3
26	25.10	-88.00	09/27/06Z	105	-	HURRICANE-3
27	25.70	-88.90	09/27/12Z	105	-	HURRICANE-3
28	26.30	-89.20	09/27/18Z	100	-	HURRICANE-3
29	27.10	-89.40	09/28/00Z	100	-	HURRICANE-3
30	28.00	-89.20	09/28/06Z	95	-	HURRICANE-2
31	28.80	-88.80	09/28/12Z	95	-	HURRICANE-2
32	29.50	-87.90	09/28/18Z	90	-	HURRICANE-2
33	30.10	-87.00	09/29/00Z	85	966	HURRICANE-2
34	30.70	-86.20	09/29/06Z	60	-	TROPICAL STORM
35	31.20	-85.20	09/29/12Z	30	-	TROPICAL DEPRESSION
36	31.60	-83.90	09/29/18Z	25	-	TROPICAL DEPRESSION

UNISYS

1924 Hurricane/Tropical Data for Atlantic

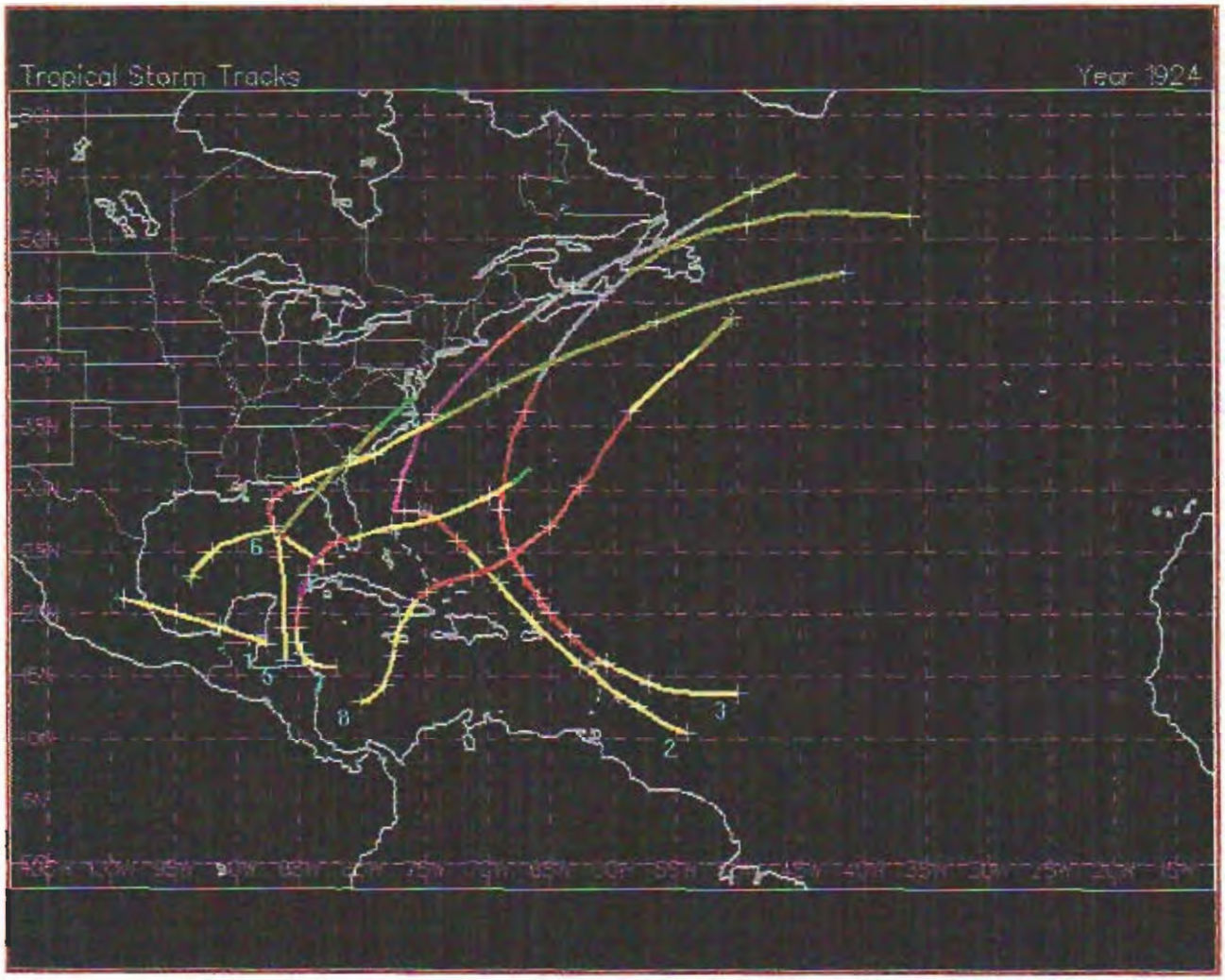

Individual Storm Summary

Winds in knots, pressure in millibars, category is based on Saffir-Simpson scale.

#	Name	Dates	Wind	Pres	Cat
1	Tropical Storm #1	18-21 JUN	40	-	-
2	Hurricane #2	16-28 AUG	115	-	4
3	Hurricane #3	26 AUG- 6 SEP	90	-	2
4	Hurricane #4	13-19 SEP	70	-	1
5	Tropical Storm #5	27-30 SEP	50	-	-
6	Tropical Storm #6	12-14 OCT	50	-	-
7	Hurricane #7	14-23 OCT	105	-	3
8	Hurricane #8	5-15 NOV	85	-	2

Legend

Provided are charts on the track of the storm plus a text based table of tracking information. The table includes position in latitude and longitude, maximum sustained winds in knots, and central pressure in millibars. The chart color codes intensity (category based on Saffir-Simpson scale):

Type	Category	Pressure	Winds		Surge	Line Color
		mb	knts	mph	ft	
Depression	TD	-----	< 34	< 39	-----	Green
Tropical Storm	TS	-----	34- 63	39- 73	-----	Yellow
Hurricane	1	> 980	64- 82	74- 95	4- 5	Red
Hurricane	2	965-980	83- 95	96-110	6- 8	Light Red
Hurricane	3	945-965	96-113	111-130	9-12	Magenta
Hurricane	4	920-945	114-135	131-155	13-18	Light Magenta
Hurricane	5	< 920	> 135	> 155	> 18	White

NOTE: Pressures are in millibars and winds are in **knots**
One knot is equal to 1.15 mph.

Individual Storm Details

Tropical Storm #1 (18-21 JUN)
Storm - Max Winds: 40

DETAILS Tracking information

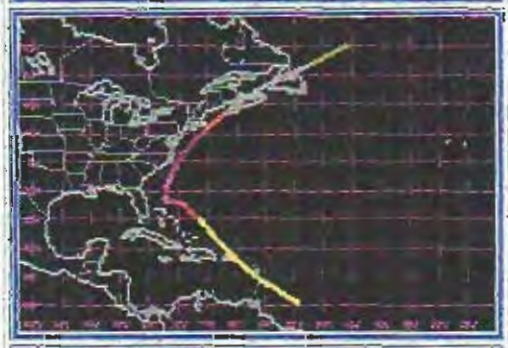

Hurricane #2 (16-28 AUG)
Storm - Max Winds: 115 Category: 4

DETAILS Tracking information

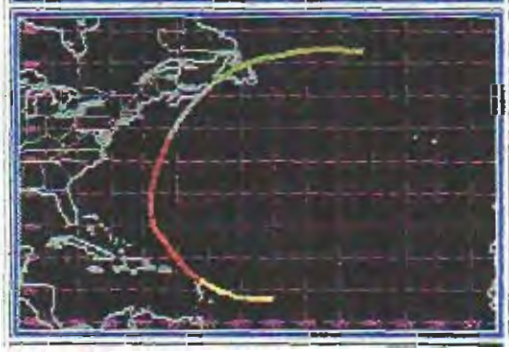

Hurricane #3 (26 AUG-06 SEP)
Storm - Max Winds: 90 Category: 2

DETAILS Tracking information

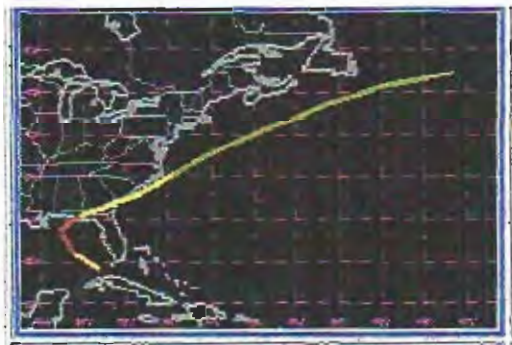

Hurricane #4 (13-19 SEP)
Storm - Max Winds: 70 Category: 1

DETAILS Tracking information

Tropical Storm #5 (27-30 SEP)
Storm - Max Winds: 50

DETAILS Tracking information

Tropical Storm #6 (12-14 OCT)
Storm - Max Winds: 50

DETAILS Tracking information

Hurricane #7 (14-23 OCT)
Storm - Max Winds: 105 Category: 3

DETAILS Tracking information

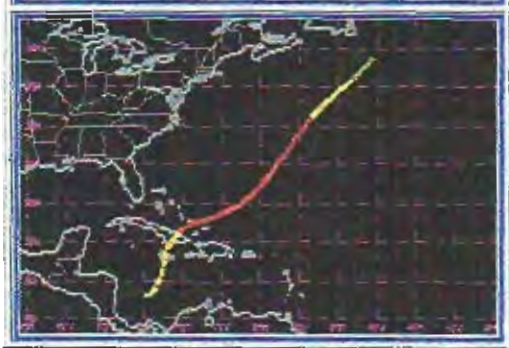

Hurricane #8 (05-15 NOV)
Storm - Max Winds: 85 Category: 2

DETAILS Tracking information

© Unisys Corp. 2003
For more information on this server, contact Dan Victor at *devo@ks.unisys.com*

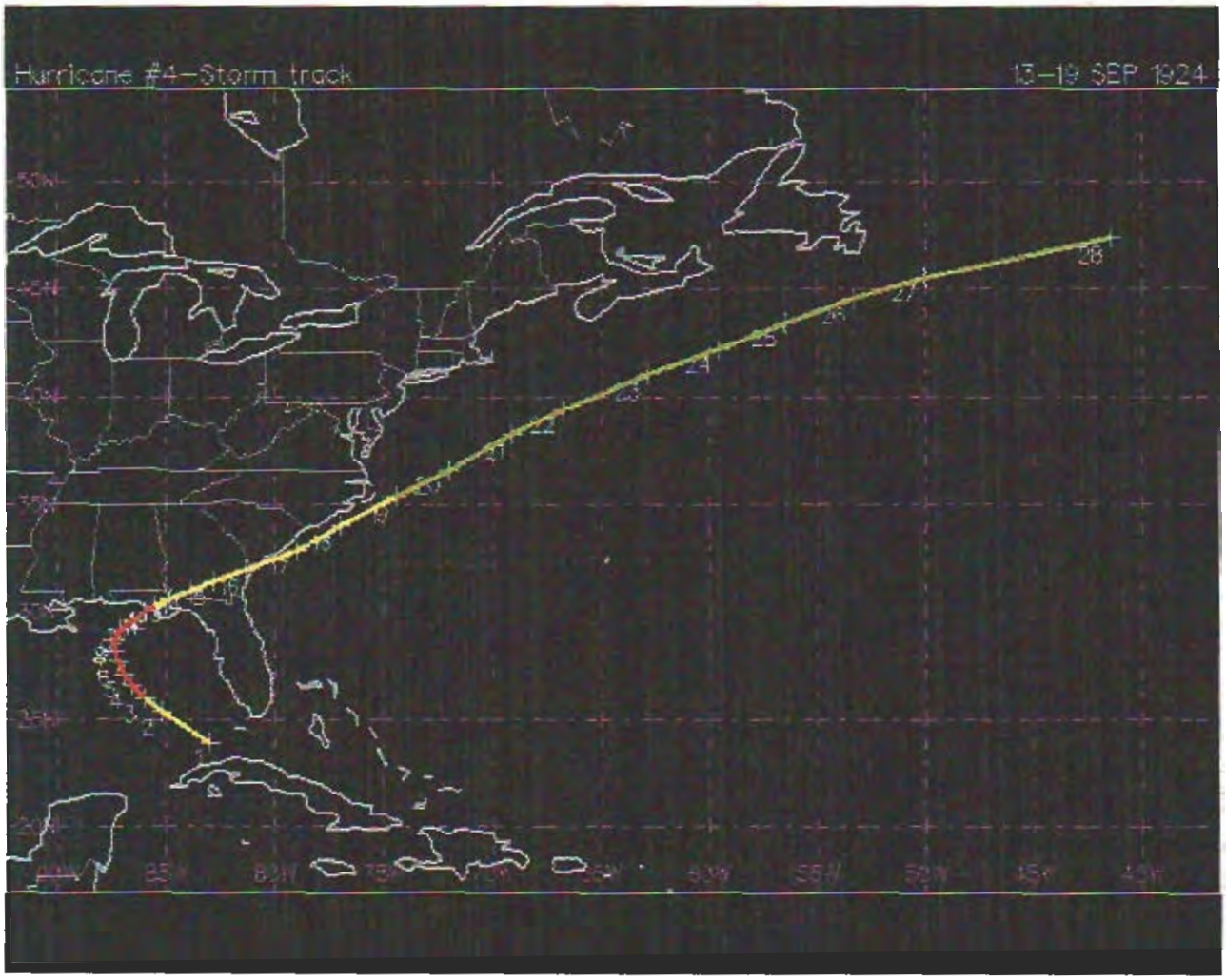
Hurricane #4--Storm track
13-19 SEP 1924

Date: 13-19 SEP 1924
Hurricane #4

ADV	LAT	LON	TIME	WIND	PR	STAT
1	24.00	-83.00	09/13/00Z	60		- TROPICAL STORM
2	25.40	-85.20	09/13/06Z	60		- TROPICAL STORM
3	26.00	-86.00	09/13/12Z	65		- HURRICANE-1
4	26.60	-86.60	09/13/18Z	70		- HURRICANE-1
5	27.10	-86.90	09/14/00Z	70		- HURRICANE-1
6	27.70	-87.20	09/14/06Z	70		- HURRICANE-1
7	28.20	-87.40	09/14/12Z	70		- HURRICANE-1
8	28.70	-87.40	09/14/18Z	70		- HURRICANE-1
9	29.10	-87.10	09/15/00Z	70		- HURRICANE-1
10	29.60	-86.50	09/15/06Z	65		- HURRICANE-1
11	30.00	-86.00	09/15/12Z	65		- HURRICANE-1
12	30.30	-85.50	09/15/18Z	55		- TROPICAL STORM
13	30.60	-84.80	09/16/00Z	50		- TROPICAL STORM
14	31.00	-83.90	09/16/06Z	45		- TROPICAL STORM
15	31.40	-82.80	09/16/12Z	45		- TROPICAL STORM
16	31.90	-81.30	09/16/18Z	40		- TROPICAL STORM
17	32.80	-79.00	09/17/00Z	40		- TROPICAL STORM
18	34.00	-77.00	09/17/06Z	40		- TROPICAL STORM
19	35.30	-74.40	09/17/12Z	40		- EXTRATROPICAL STORM
20	36.60	-72.00	09/17/18Z	40		- EXTRATROPICAL STORM
21	38.20	-69.10	09/18/00Z	40		- EXTRATROPICAL STORM
22	39.40	-66.70	09/18/06Z	40		- EXTRATROPICAL STORM
23	41.00	-62.80	09/18/12Z	40		- EXTRATROPICAL STORM
24	42.20	-59.50	09/18/18Z	40		- EXTRATROPICAL STORM
25	43.40	-56.50	09/19/00Z	40		- EXTRATROPICAL STORM
26	44.50	-53.30	09/19/06Z	40		- EXTRATROPICAL STORM
27	45.50	-50.00	09/19/12Z	40		- EXTRATROPICAL STORM
28	47.30	-41.40	09/19/18Z	40		- EXTRATROPICAL STORM

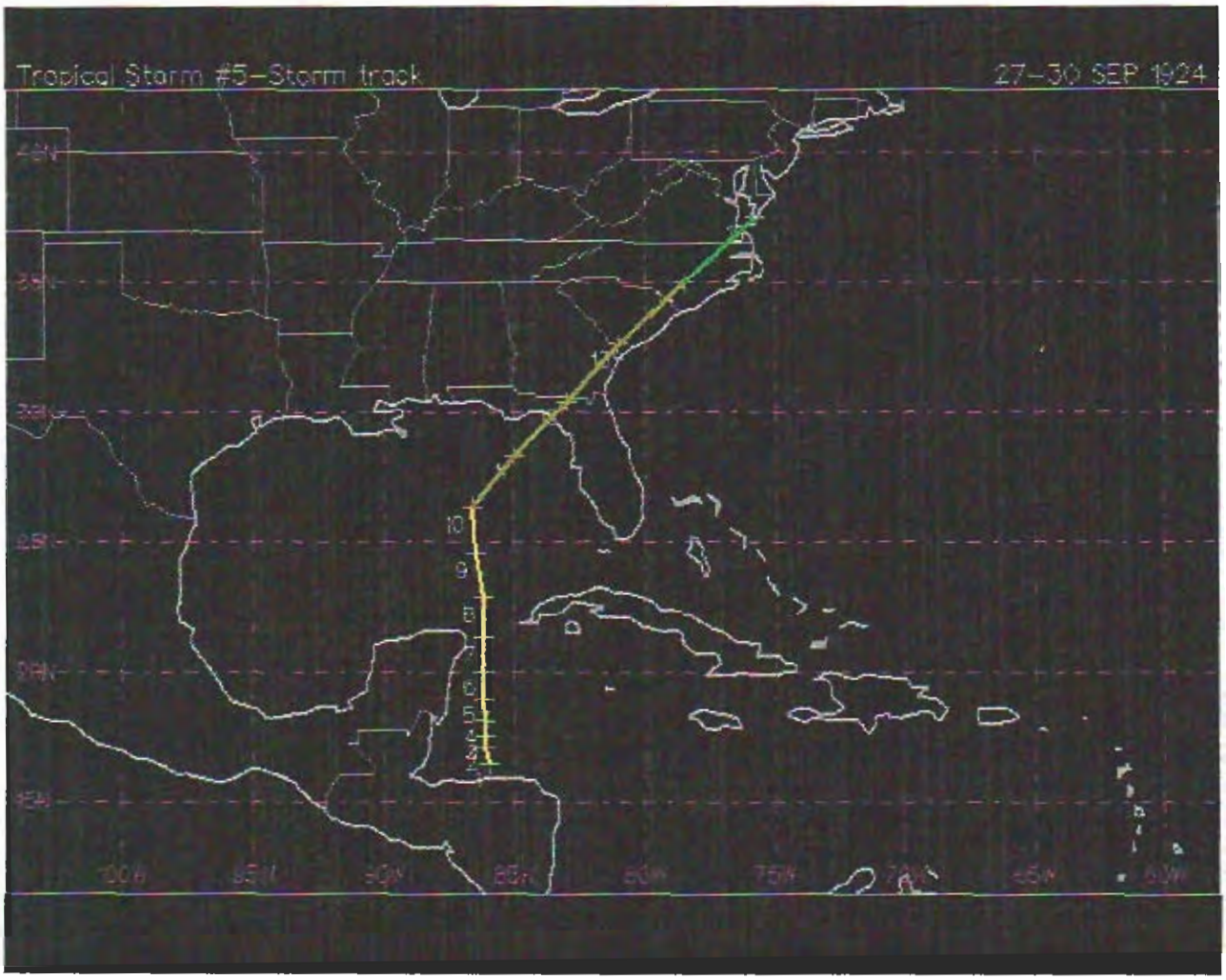
Tropical Storm #5-Storm track
27-30 SEP 1924

Date: 27-30 SEP 1924
Tropical Storm #5

ADV	LAT	LON	TIME	WIND	PR	STAT
1	16.40	-86.00	09/27/06Z	35		- TROPICAL STORM
2	17.10	-86.10	09/27/12Z	35		- TROPICAL STORM
3	17.50	-86.10	09/27/18Z	35		- TROPICAL STORM
4	18.10	-86.10	09/28/00Z	35		- TROPICAL STORM
5	18.90	-86.20	09/28/06Z	35		- TROPICAL STORM
6	20.00	-86.20	09/28/12Z	35		- TROPICAL STORM
7	21.30	-86.20	09/28/18Z	40		- TROPICAL STORM
8	22.80	-86.20	09/29/00Z	45		- TROPICAL STORM
9	24.50	-86.50	09/29/06Z	45		- TROPICAL STORM
10	26.30	-86.60	09/29/12Z	50		- EXTRATROPICAL STORM
11	28.30	-85.00	09/29/18Z	50		- EXTRATROPICAL STORM
12	30.40	-83.00	09/30/00Z	45		- EXTRATROPICAL STORM
13	32.60	-81.00	09/30/06Z	35		- EXTRATROPICAL STORM
14	35.00	-78.50	09/30/12Z	35		- EXTRATROPICAL STORM
15	37.50	-75.80	09/30/18Z	30		- EXTRATROPICAL DEPRESSION

UNISYS

1926 Hurricane/Tropical Data for Atlantic

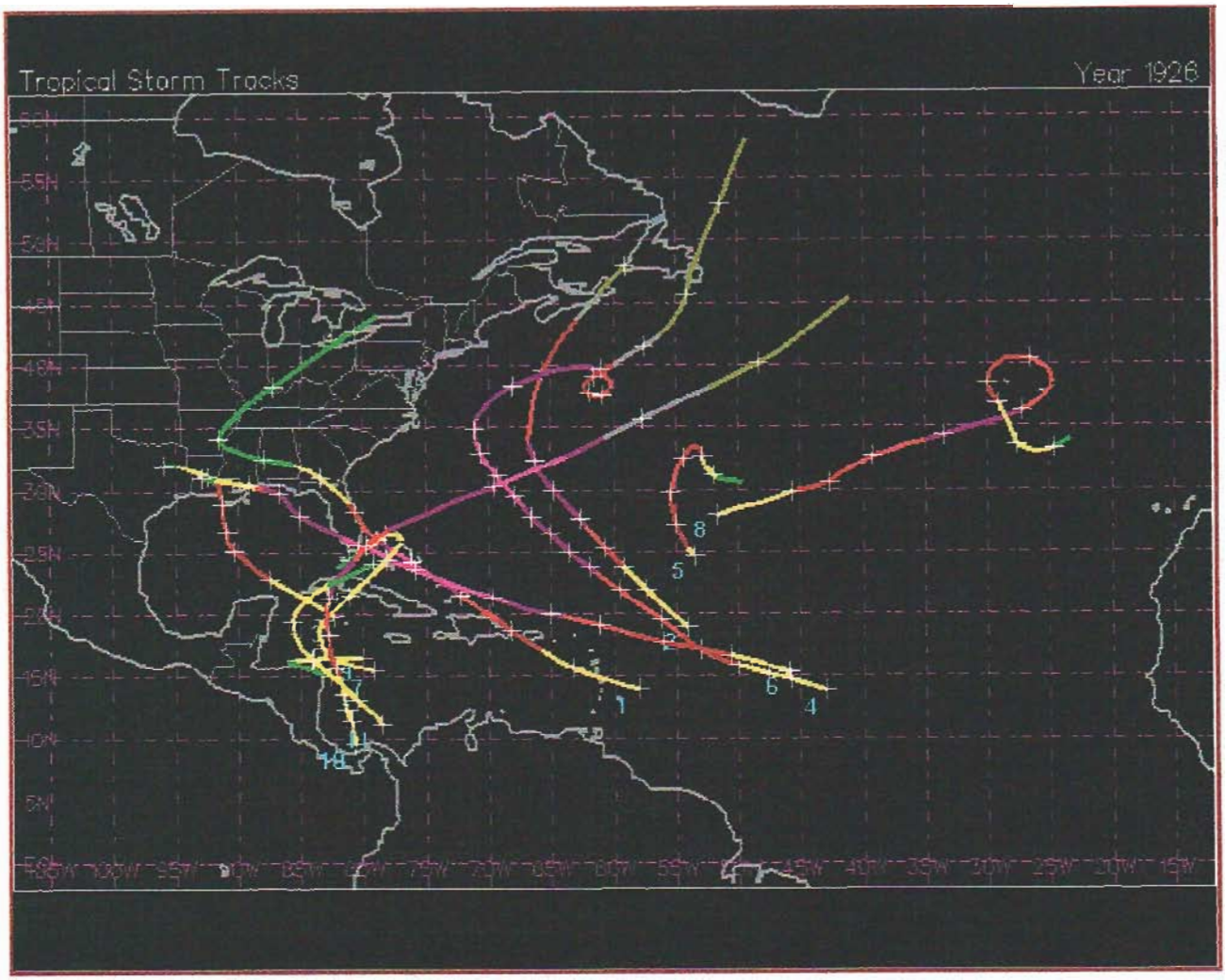

Individual Storm Summary

Winds in knots, pressure in millibars, category is based on Saffir-Simpson scale.

#	Name	Dates	Wind	Pres	Cat
1	Hurricane #1	22 JUL- 2 AUG	120	975	4
2	Hurricane #2	31 JUL- 8 AUG	105	-	3
3	Hurricane #3	22-27 AUG	90	-	2
4	Hurricane #4	2-24 SEP	120	-	4
5	Hurricane #5	10-15 SEP	90	-	2
6	Hurricane #6	11-22 SEP	130	935	4
7	Tropical Storm #7	11-17 SEP	40	-	-
8	Hurricane #8	21 SEP- 1 OCT	105	-	3
9	Tropical Storm #9	3- 5 OCT	35	-	-
10	Hurricane #10	14-24 OCT	115	-	4
11	Tropical Storm #11	12-16 NOV	35	-	-

Legend

Provided are charts on the track of the storm plus a text based table of tracking information. The table includes position in latitude and longitude, maximum sustained winds in knots, and central pressure in millibars. The chart color codes intensity (category based on Saffir-Simpson scale):

Type	Category	Pressure	Winds		Surge	Line Color
		mb	knts	mph	ft	
Depression	TD	-----	< 34	< 39	-----	Green
Tropical Storm	TS	-----	34- 63	39- 73	-----	Yellow
Hurricane	1	> 980	64- 82	74- 95	4- 5	Red
Hurricane	2	965-980	83- 95	96-110	6- 8	Light Red
Hurricane	3	945-965	96-113	111-130	9-12	Magenta
Hurricane	4	920-945	114-135	131-155	13-18	Light Magenta
Hurricane	5	< 920	> 135	> 155	> 18	White

NOTE: Pressures are in millibars and winds are in **knots**
One knot is equal to 1.15 mph.

Individual Storm Details

Hurricane #1 (22 JUL-02 AUG)
Storm - Max Winds: 120 Min Pres: 975 Category: 4

DETAILS Tracking information

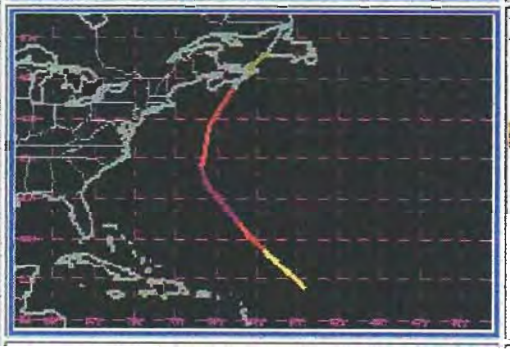

Hurricane #2 (31 JUL-08 AUG)
Storm - Max Winds: 105 Category: 3

DETAILS Tracking information

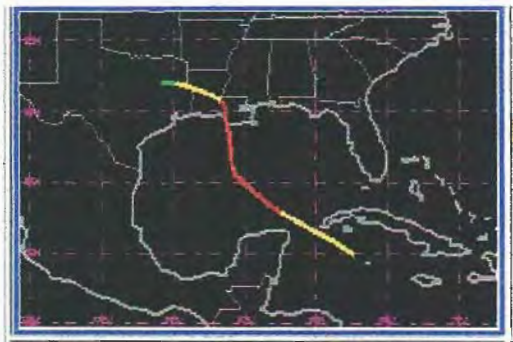

Hurricane #3 (22-27 AUG)
Storm - Max Winds: 90 Category: 2

DETAILS Tracking information

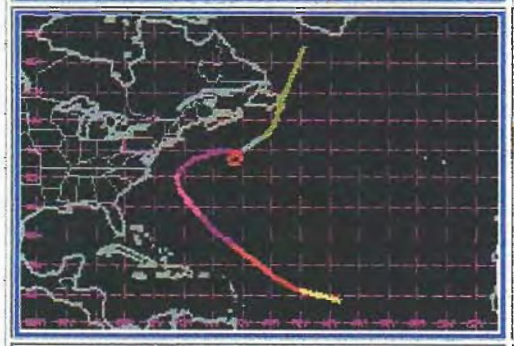

Hurricane #4 (02-24 SEP)
Storm - Max Winds: 120 Category: 4

DETAILS Tracking information

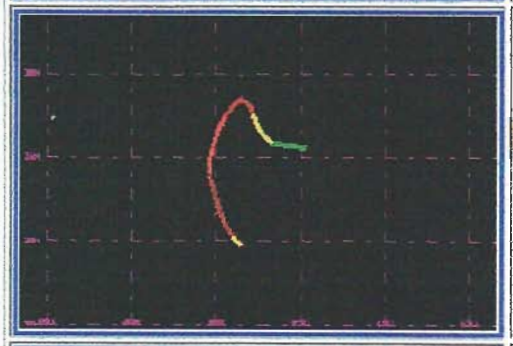

Hurricane #5 (10-15 SEP)
Storm - Max Winds: 90 Category: 2

DETAILS Tracking information

Hurricane #6 (11-22 SEP)
Storm - Max Winds: 130 Min Pres: 935 Category: 4

DETAILS Tracking information

Tropical Storm #7 (11-17 SEP)
Storm - Max Winds: 40

DETAILS Tracking information

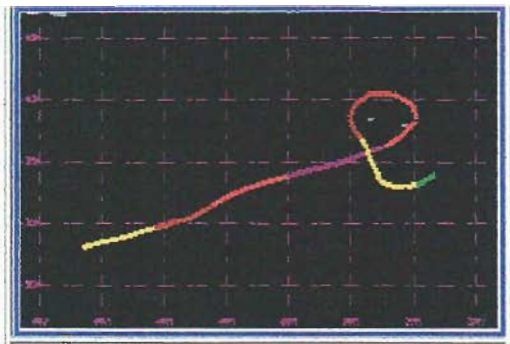

Hurricane #8 (21 SEP-01 OCT)
Storm - Max Winds: 105 Category: 3

DETAILS Tracking information

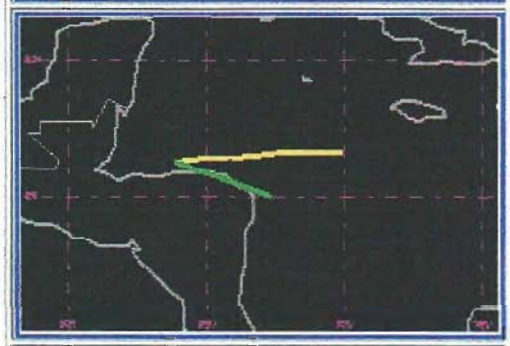

Tropical Storm #9 (03-05 OCT)
Storm - Max Winds: 35

DETAILS Tracking information

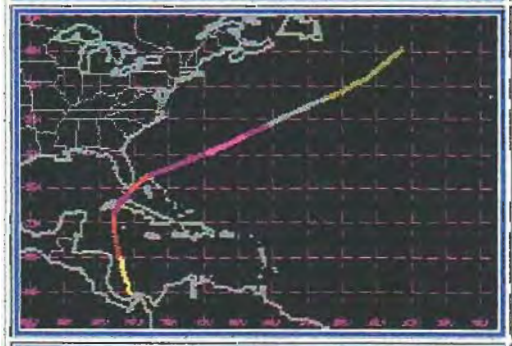

Hurricane #10 (14-24 OCT)
Storm - Max Winds: 115 Category: 4

DETAILS Tracking information

Tropical Storm #11 (12-16 NOV)
Storm - Max Winds: 35

DETAILS Tracking information

© Unisys Corp. 2003
For more information on this server, contact Dan Vietor at *devo@ks.unisys.com*

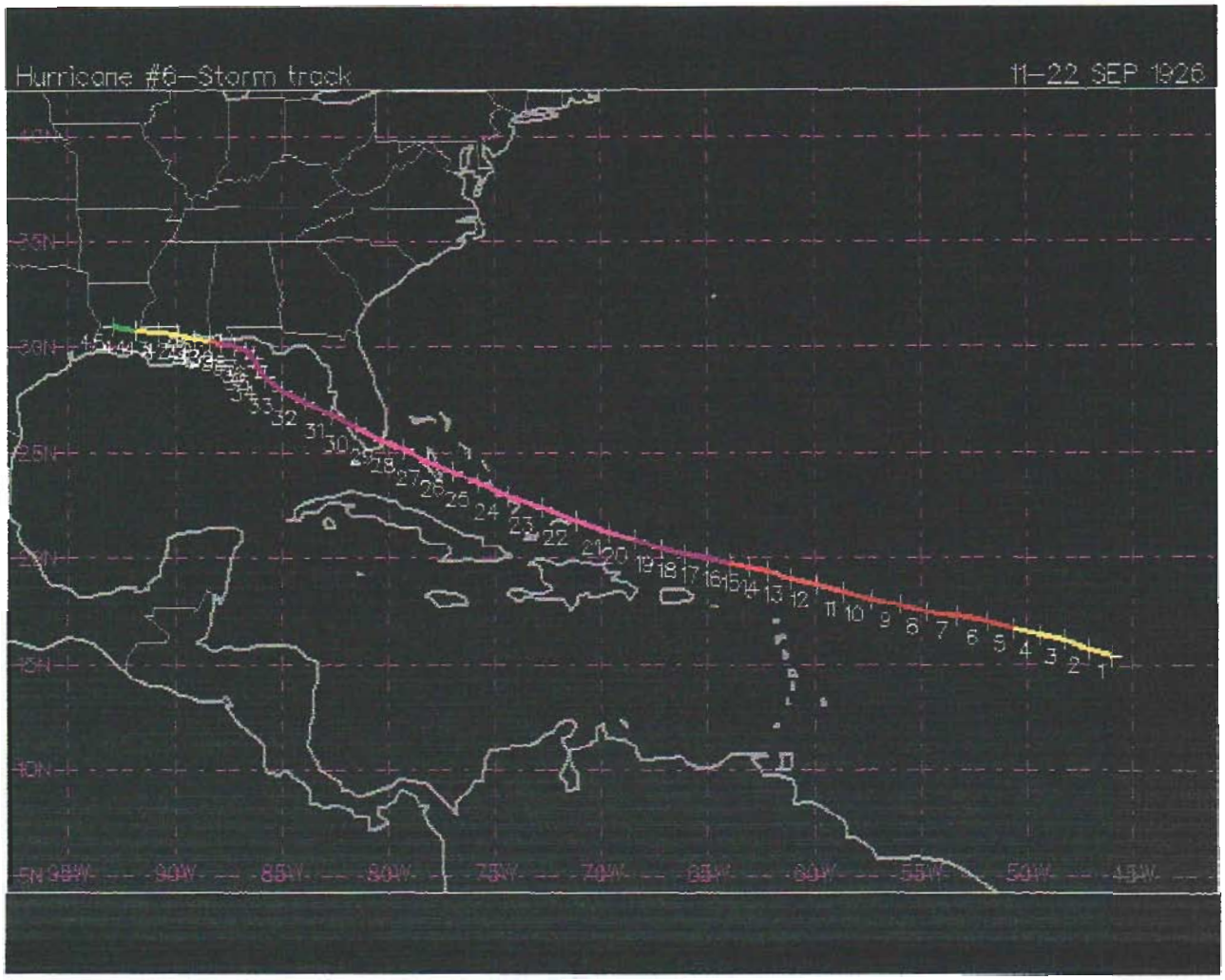
Hurricane #6—Storm track
11–22 SEP 1926
35N
30N
25N
20N
15N
10N
5N
95W
90W
85W
80W
75W
70W
65W
60W
55W
50W
45W

Date: 11-22 SEP 1926
Hurricane #6

ADV	LAT	LON	TIME	WIND	PR	STAT
1	15.40	-46.00	09/11/12Z	55	-	TROPICAL STORM
2	15.70	-47.10	09/11/18Z	60	-	TROPICAL STORM
3	16.10	-48.20	09/12/00Z	60	-	TROPICAL STORM
4	16.40	-49.40	09/12/06Z	60	-	TROPICAL STORM
5	16.70	-50.60	09/12/12Z	65	-	HURRICANE-1
6	17.00	-51.90	09/12/18Z	70	-	HURRICANE-1
7	17.30	-53.30	09/13/00Z	70	-	HURRICANE-1
8	17.50	-54.70	09/13/06Z	75	-	HURRICANE-1
9	17.80	-56.00	09/13/12Z	75	-	HURRICANE-1
10	18.10	-57.30	09/13/18Z	80	-	HURRICANE-1
11	18.40	-58.60	09/14/00Z	85	-	HURRICANE-2
12	18.80	-59.90	09/14/06Z	85	-	HURRICANE-2
13	19.10	-61.10	09/14/12Z	90	-	HURRICANE-2
14	19.40	-62.20	09/14/18Z	90	-	HURRICANE-2
15	19.60	-63.10	09/15/00Z	95	-	HURRICANE-2
16	19.80	-64.00	09/15/06Z	100	-	HURRICANE-3
17	20.00	-65.00	09/15/12Z	100	-	HURRICANE-3
18	20.20	-66.10	09/15/18Z	105	-	HURRICANE-3
19	20.50	-67.20	09/16/00Z	110	-	HURRICANE-3
20	20.90	-68.40	09/16/06Z	120	-	HURRICANE-4
21	21.30	-69.70	09/16/12Z	125	-	HURRICANE-4
22	21.80	-71.20	09/16/18Z	130	-	HURRICANE-4
23	22.40	-72.80	09/17/00Z	130	-	HURRICANE-4
24	23.00	-74.40	09/17/06Z	130	-	HURRICANE-4
25	23.60	-75.80	09/17/12Z	125	-	HURRICANE-4
26	24.10	-77.00	09/17/18Z	125	-	HURRICANE-4
27	24.60	-78.10	09/18/00Z	120	-	HURRICANE-4
28	25.20	-79.30	09/18/06Z	120	-	HURRICANE-4
29	25.60	-80.30	09/18/12Z	115	935	HURRICANE-4
30	26.20	-81.50	09/18/18Z	110	950	HURRICANE-3
31	26.80	-82.70	09/19/00Z	105	-	HURRICANE-3
32	27.40	-83.90	09/19/06Z	105	-	HURRICANE-3
33	28.00	-85.00	09/19/12Z	105	-	HURRICANE-3
34	28.60	-85.80	09/19/18Z	105	-	HURRICANE-3
35	29.10	-86.10	09/20/00Z	110	-	HURRICANE-3
36	29.50	-86.30	09/20/06Z	110	-	HURRICANE-3
37	29.80	-86.70	09/20/12Z	110	-	HURRICANE-3
38	30.00	-87.20	09/20/18Z	105	-	HURRICANE-3
39	30.20	-87.80	09/21/00Z	95	955	HURRICANE-2
40	30.30	-88.40	09/21/06Z	60	-	TROPICAL STORM
41	30.40	-89.10	09/21/12Z	60	983	TROPICAL STORM
42	30.60	-89.90	09/21/18Z	50	-	TROPICAL STORM
43	30.70	-90.80	09/22/00Z	35	-	TROPICAL STORM
44	30.80	-91.80	09/22/06Z	25	-	TROPICAL DEPRESSION
45	31.00	-92.90	09/22/12Z	20	-	TROPICAL DEPRESSION

UNISYS

1928 Hurricane/Tropical Data for Atlantic

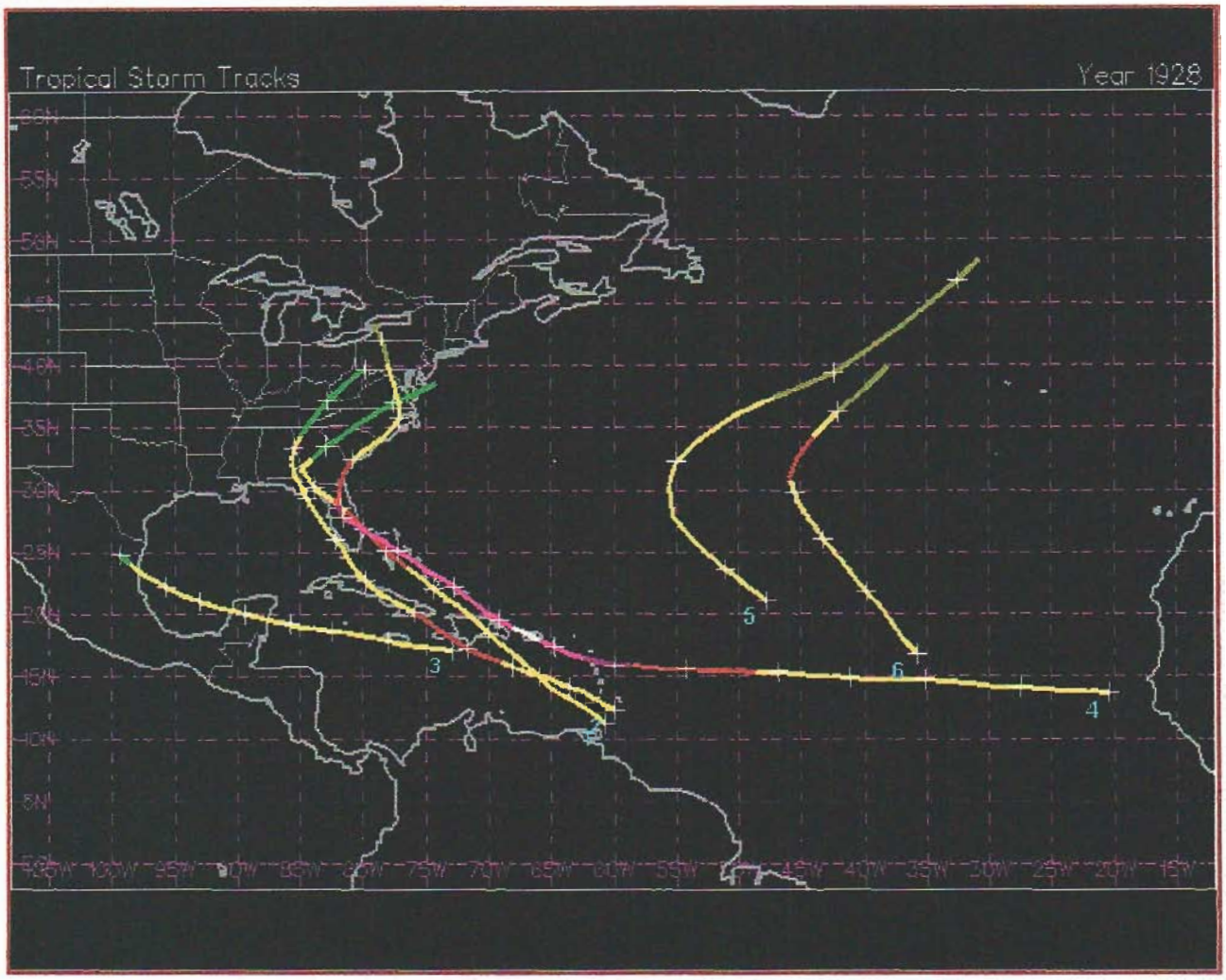

Individual Storm Summary

Winds in knots, pressure in millibars, category is based on Saffir-Simpson scale.

#	Name	Dates	Wind	Pres	Cat
1	Hurricane #1	3-12 AUG	85	977	2
2	Hurricane #2	7-17 AUG	70	-	1
3	Tropical Storm #3	1- 8 SEP	50	-	-
4	Hurricane #4	6-20 SEP	140	929	5
5	Tropical Storm #5	8-12 SEP	50	-	-
6	Hurricane #6	10-15 OCT	70	-	1

Legend

Provided are charts on the track of the storm plus a text based table of tracking information. The table

includes position in latitude and longitude, maximum sustained winds in knots, and central pressure in millibars. The chart color codes intensity (category based on Saffir-Simpson scale):

Type	Category	Pressure	Winds		Surge	Line Color
		mb	knts	mph	ft	
Depression	TD	-----	< 34	< 39	-----	Green
Tropical Storm	TS	-----	34- 63	39- 73	-----	Yellow
Hurricane	1	> 980	64- 82	74- 95	4- 5	Red
Hurricane	2	965-980	83- 95	96-110	6- 8	Light Red
Hurricane	3	945-965	96-113	111-130	9-12	Magenta
Hurricane	4	920-945	114-135	131-155	13-18	Light Magenta
Hurricane	5	< 920	> 135	> 155	> 18	White

NOTE: Pressures are in millibars and winds are in **knots**
One knot is equal to 1.15 mph.

Individual Storm Details

Hurricane #1 (03-12 AUG)
Storm - Max Winds: 85 Min Pres: 977 Category: 2

DETAILS Tracking information

Hurricane #2 (07-17 AUG)
Storm - Max Winds: 70 Category: 1

DETAILS Tracking information

Tropical Storm #3 (01-08 SEP)
Storm - Max Winds: 50

DETAILS Tracking information

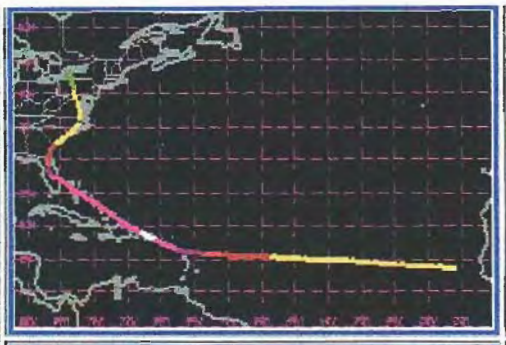

Hurricane #4 (06-20 SEP)
Storm - Max Winds: 140 Min Pres: 929 Category: 5

DETAILS Tracking information

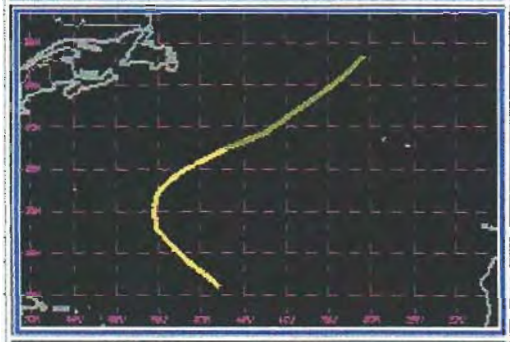

Tropical Storm #5 (08-12 SEP)
Storm - Max Winds: 50

DETAILS Tracking information

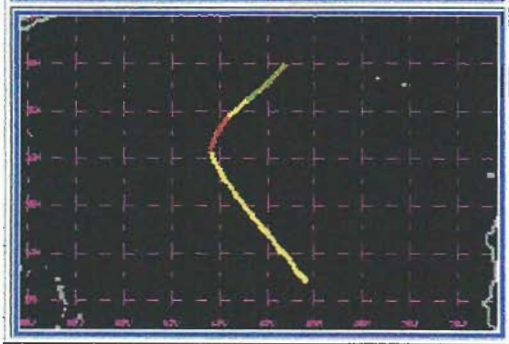

Hurricane #6 (10-15 OCT)
Storm - Max Winds: 70 Category: 1

DETAILS Tracking information

© Unisys Corp. 2003
For more information on this server, contact Dan Vietor at *devo@ks.unisys.com*

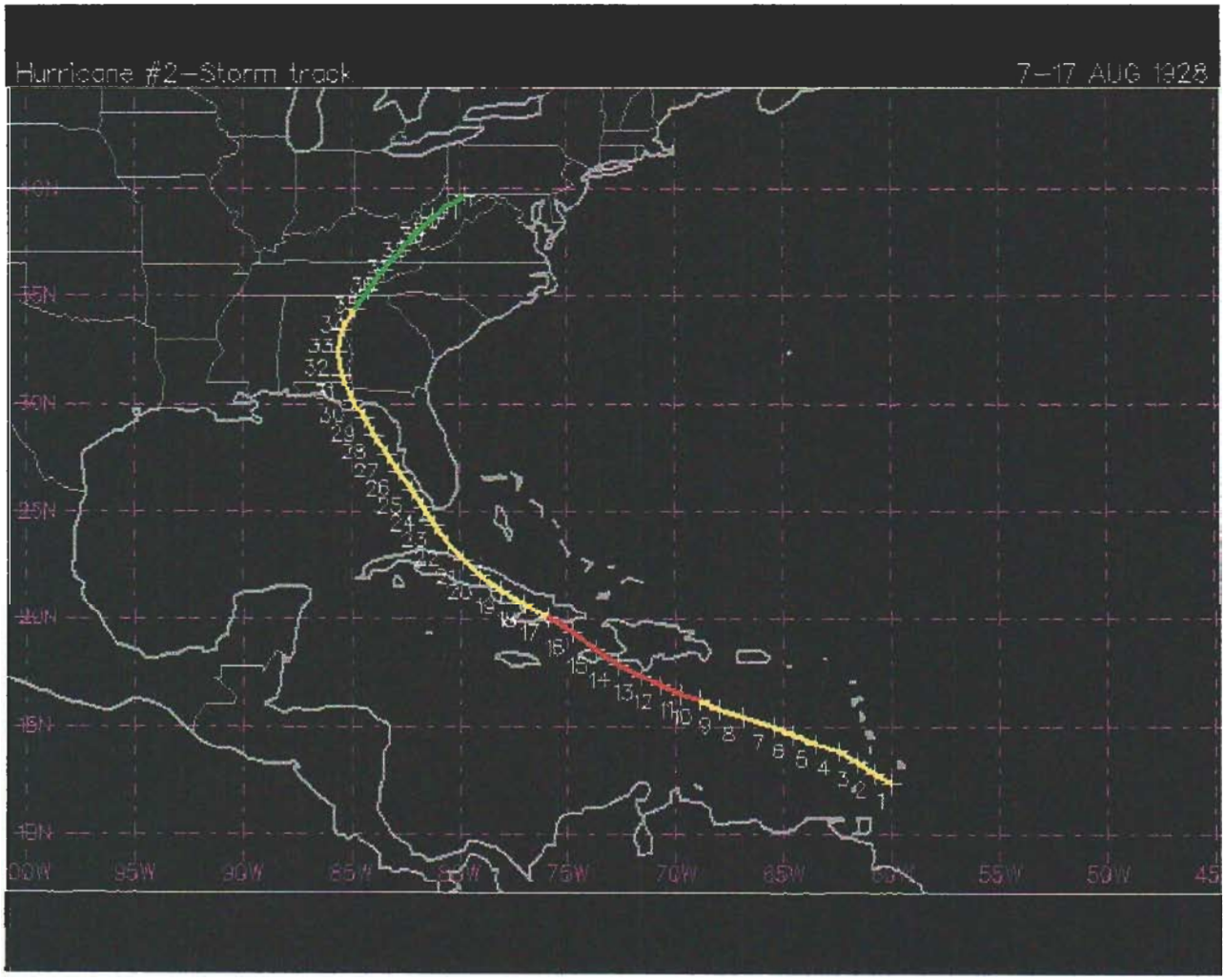
Hurricane #2–Storm track
7–17 AUG 1928
40N
35N
30N
25N
20N
15N
10N
100W
95W
90W
85W
80W
75W
70W
65W
60W
55W
50W

Date: 7-17 AUG 1928
Hurricane #2

ADV	LAT	LON	TIME	WIND	PR	STAT
1	12.30	-60.00	08/07/12Z	35	-	TROPICAL STORM
2	12.80	-60.80	08/07/18Z	35	-	TROPICAL STORM
3	13.30	-61.60	08/08/00Z	35	-	TROPICAL STORM
4	13.80	-62.50	08/08/06Z	40	-	TROPICAL STORM
5	14.20	-63.50	08/08/12Z	40	-	TROPICAL STORM
6	14.60	-64.60	08/08/18Z	45	-	TROPICAL STORM
7	15.00	-65.50	08/09/00Z	50	-	TROPICAL STORM
8	15.40	-66.90	08/09/06Z	55	-	TROPICAL STORM
9	15.80	-68.00	08/09/12Z	60	-	TROPICAL STORM
10	16.20	-68.90	08/09/18Z	65	-	HURRICANE-1
11	16.50	-69.80	08/10/00Z	70	-	HURRICANE-1
12	16.90	-70.70	08/10/06Z	70	-	HURRICANE-1
13	17.30	-71.60	08/10/12Z	70	-	HURRICANE-1
14	17.90	-72.70	08/10/18Z	70	-	HURRICANE-1
15	18.60	-73.70	08/11/00Z	70	-	HURRICANE-1
16	19.40	-74.80	08/11/06Z	70	-	HURRICANE-1
17	20.10	-75.90	08/11/12Z	60	-	TROPICAL STORM
18	20.70	-77.00	08/11/18Z	60	-	TROPICAL STORM
19	21.30	-78.00	08/12/00Z	50	-	TROPICAL STORM
20	22.00	-79.00	08/12/06Z	45	-	TROPICAL STORM
21	22.70	-79.80	08/12/12Z	45	-	TROPICAL STORM
22	23.50	-80.50	08/12/18Z	45	-	TROPICAL STORM
23	24.40	-81.10	08/13/00Z	45	-	TROPICAL STORM
24	25.20	-81.60	08/13/06Z	50	-	TROPICAL STORM
25	26.00	-82.20	08/13/12Z	50	-	TROPICAL STORM
26	26.80	-82.80	08/13/18Z	55	-	TROPICAL STORM
27	27.60	-83.30	08/14/00Z	50	-	TROPICAL STORM
28	28.50	-83.90	08/14/06Z	50	-	TROPICAL STORM
29	29.30	-84.40	08/14/12Z	45	-	TROPICAL STORM
30	30.20	-84.90	08/14/18Z	40	-	TROPICAL STORM
31	31.30	-85.40	08/15/00Z	40	-	TROPICAL STORM
32	32.40	-85.60	08/15/06Z	35	-	TROPICAL STORM
33	33.40	-85.40	08/15/12Z	35	-	TROPICAL STORM
34	34.40	-84.80	08/15/18Z	30	-	TROPICAL DEPRESSION
35	35.30	-84.20	08/16/00Z	30	-	TROPICAL DEPRESSION
36	36.20	-83.50	08/16/06Z	30	-	TROPICAL DEPRESSION
37	37.10	-82.70	08/16/12Z	25	-	TROPICAL DEPRESSION
38	37.90	-82.00	08/16/18Z	25	-	TROPICAL DEPRESSION
39	38.60	-81.20	08/17/00Z	25	-	TROPICAL DEPRESSION
40	39.20	-80.50	08/17/06Z	20	-	TROPICAL DEPRESSION
41	39.70	-79.70	08/17/12Z	20	-	TROPICAL DEPRESSION

UNISYS

1929 Hurricane/Tropical Data for Atlantic

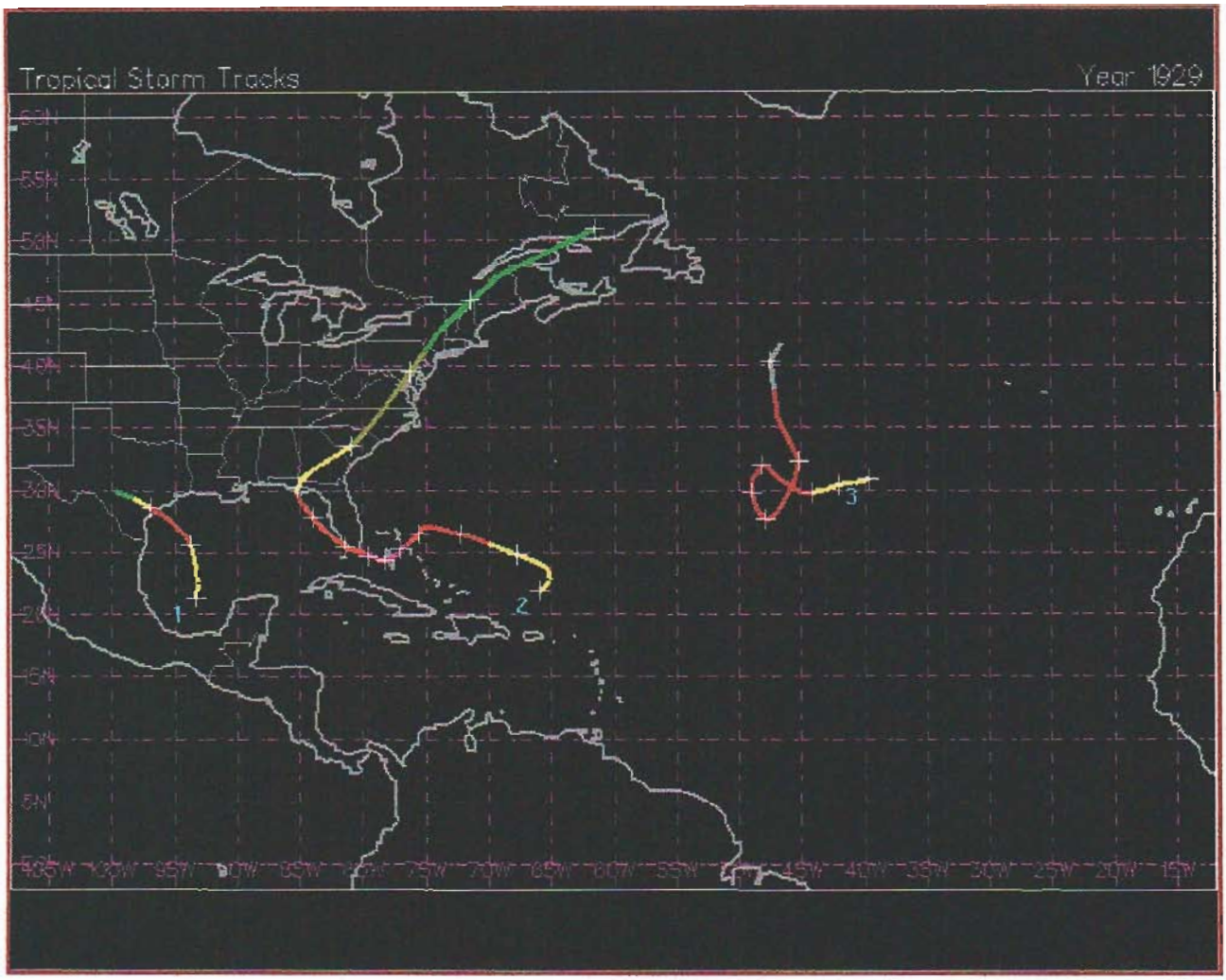

Individual Storm Summary

Winds in knots, pressure in millibars, category is based on Saffir-Simpson scale.

#	Name	Dates	Wind	Pres	Cat
1	Hurricane #1	27-29 JUN	75	986	1
2	Hurricane #2	22 SEP- 4 OCT	120	936	4
3	Hurricane #3	15-22 OCT	80	-	1

Legend

Provided are charts on the track of the storm plus a text based table of tracking information. The table includes position in latitude and longitude, maximum sustained winds in knots, and central pressure in millibars. The chart color codes intensity (category based on Saffir-Simpson scale):

Type	Category	Pressure mb	Winds knts	Winds mph	Surge ft	Line Color
Depression	TD	-----	< 34	< 39	-----	Green
Tropical Storm	TS	-----	34- 63	39- 73	-----	Yellow
Hurricane	1	> 980	64- 82	74- 95	4- 5	Red
Hurricane	2	965-980	83- 95	96-110	6- 8	Light Red
Hurricane	3	945-965	96-113	111-130	9-12	Magenta
Hurricane	4	920-945	114-135	131-155	13-18	Light Magenta
Hurricane	5	< 920	> 135	> 155	> 18	White

NOTE: Pressures are in millibars and winds are in **knots**
One knot is equal to 1.15 mph.

Individual Storm Details

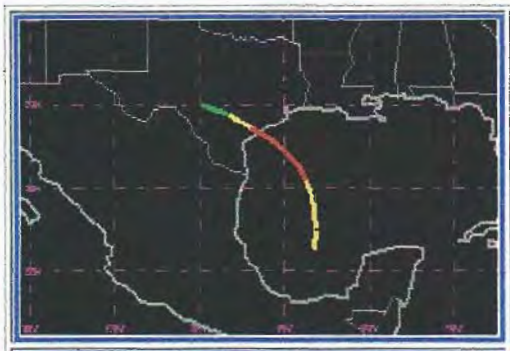

Hurricane #1 (27-29 JUN)
Storm - Max Winds: 75 Min Pres: 986 Category: 1

DETAILS Tracking information

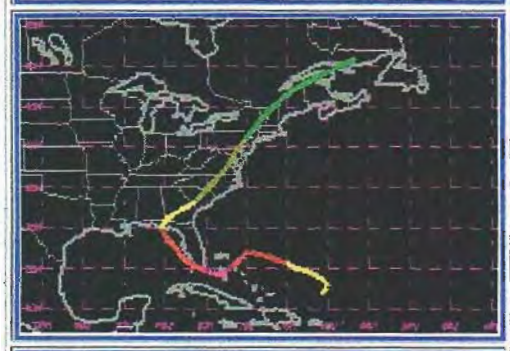

Hurricane #2 (22 SEP-04 OCT)
Storm - Max Winds: 120 Min Pres: 936 Category: 4

DETAILS Tracking information

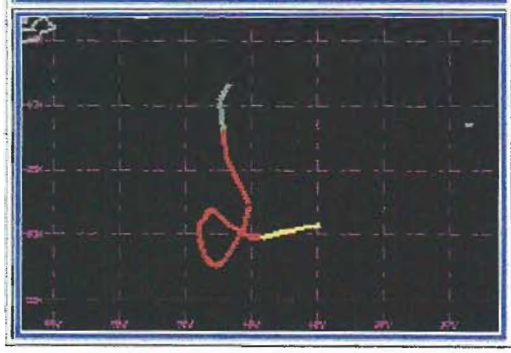

Hurricane #3 (15-22 OCT)
Storm - Max Winds: 80 Category: 1

DETAILS Tracking information

© Unisys Corp. 2003
For more information on this server, contact Dan Vietor at *devo@ks.unisys.com*

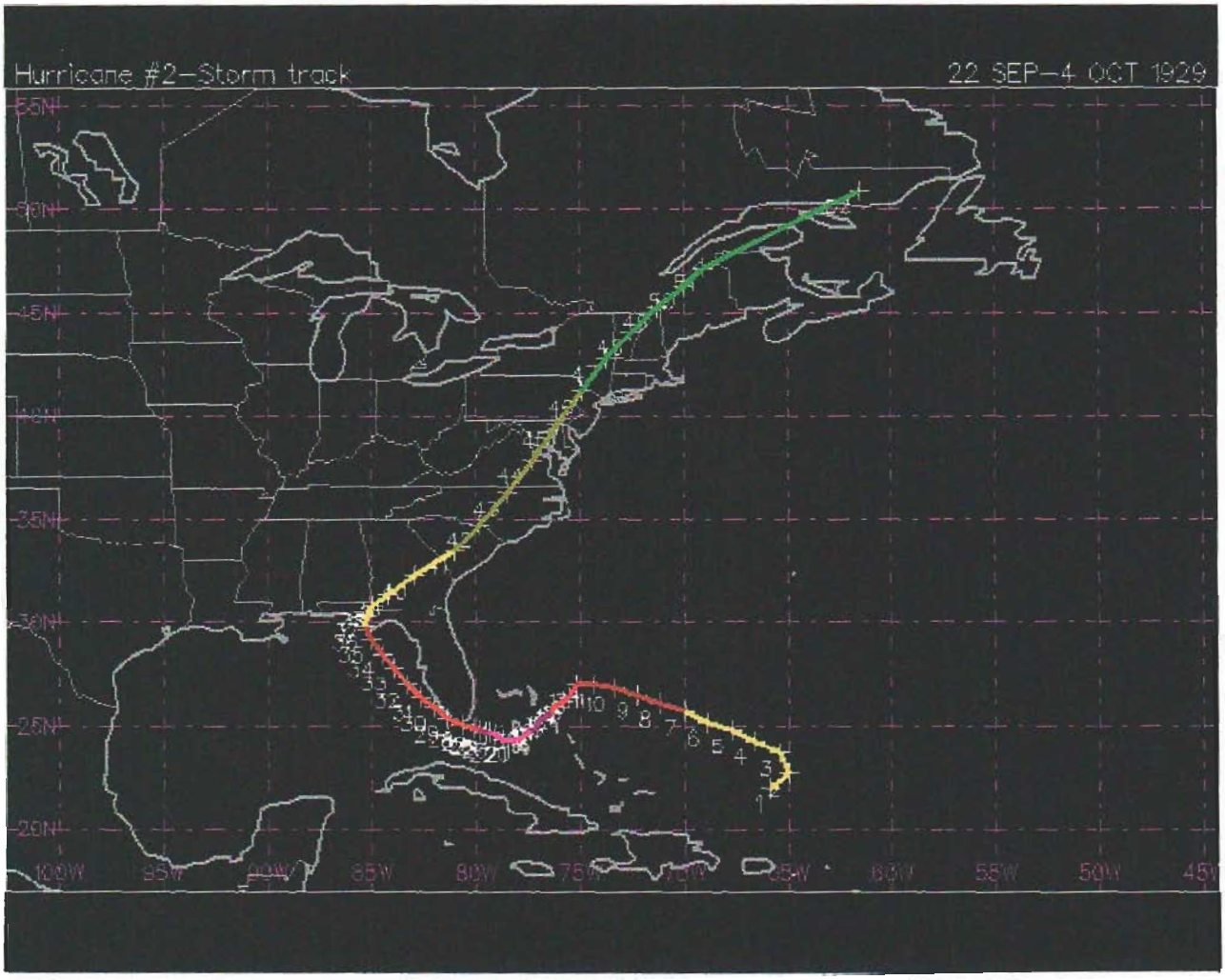
Hurricane #2-Storm track
22 SEP-4 OCT 1929
55N
50N
45N
40N
35N
30N
25N
20N
100W
95W
90W
85W
80W
75W
70W
65W
60W
55W
50W
45W

Date: 22 SEP-4 OCT 1929
Hurricane #2

ADV	LAT	LON	TIME	WIND	PR	STAT
1	22.00	-65.90	09/22/00Z	35	-	TROPICAL STORM
2	22.70	-65.00	09/22/06Z	40	-	TROPICAL STORM
3	23.70	-65.40	09/22/12Z	45	-	TROPICAL STORM
4	24.30	-66.60	09/22/18Z	50	-	TROPICAL STORM
5	24.80	-67.70	09/23/00Z	55	-	TROPICAL STORM
6	25.20	-68.90	09/23/06Z	60	-	TROPICAL STORM
7	25.70	-70.00	09/23/12Z	65	-	HURRICANE-1
8	26.10	-71.20	09/23/18Z	70	-	HURRICANE-1
9	26.50	-72.30	09/24/00Z	75	-	HURRICANE-1
10	26.80	-73.40	09/24/06Z	75	-	HURRICANE-1
11	27.00	-74.40	09/24/12Z	80	-	HURRICANE-1
12	27.00	-75.20	09/24/18Z	85	-	HURRICANE-2
13	26.40	-75.50	09/25/00Z	90	-	HURRICANE-2
14	26.20	-75.80	09/25/06Z	95	-	HURRICANE-2
15	25.90	-76.30	09/25/12Z	95	-	HURRICANE-2
16	25.60	-76.40	09/25/18Z	100	-	HURRICANE-3
17	25.30	-77.00	09/26/00Z	105	-	HURRICANE-3
18	24.90	-77.10	09/26/06Z	110	-	HURRICANE-3
19	24.80	-77.40	09/26/12Z	115	-	HURRICANE-4
20	24.40	-78.00	09/26/18Z	120	-	HURRICANE-4
21	24.40	-78.20	09/27/00Z	120	936	HURRICANE-4
22	24.40	-78.70	09/27/06Z	120	-	HURRICANE-4
23	24.60	-79.10	09/27/12Z	115	-	HURRICANE-4
24	24.70	-79.40	09/27/18Z	110	-	HURRICANE-3
25	24.70	-79.60	09/28/00Z	105	-	HURRICANE-3
26	24.80	-79.80	09/28/06Z	95	-	HURRICANE-2
27	24.90	-80.10	09/28/12Z	90	948	HURRICANE-2
28	25.10	-80.70	09/28/18Z	85	-	HURRICANE-2
29	25.40	-81.40	09/29/00Z	85	-	HURRICANE-2
30	25.90	-82.00	09/29/06Z	85	-	HURRICANE-2
31	26.40	-82.70	09/29/12Z	90	-	HURRICANE-2
32	27.00	-83.30	09/29/18Z	90	-	HURRICANE-2
33	27.80	-83.90	09/30/00Z	85	-	HURRICANE-2
34	28.50	-84.50	09/30/06Z	75	-	HURRICANE-1
35	29.20	-85.00	09/30/12Z	65	-	HURRICANE-1
36	29.80	-85.30	09/30/18Z	60	-	TROPICAL STORM
37	30.30	-85.20	10/01/00Z	50	-	TROPICAL STORM
38	30.80	-84.90	10/01/06Z	50	-	TROPICAL STORM
39	31.40	-84.20	10/01/12Z	45	-	TROPICAL STORM
40	32.30	-82.90	10/01/18Z	40	-	TROPICAL STORM
41	33.50	-81.00	10/02/00Z	40	-	EXTRATROPICAL STORM
42	34.80	-79.80	10/02/06Z	40	-	EXTRATROPICAL STORM
43	36.30	-78.50	10/02/12Z	35	-	EXTRATROPICAL STORM
44	37.90	-77.30	10/02/18Z	35	-	EXTRATROPICAL STORM
45	39.60	-76.10	10/03/00Z	35	-	EXTRATROPICAL STORM
46	41.20	-74.90	10/03/06Z	30	-	EXTRATROPICAL DEPRESSION
47	42.80	-73.70	10/03/12Z	30	-	EXTRATROPICAL DEPRESSION
48	44.10	-72.50	10/03/18Z	30	-	EXTRATROPICAL DEPRESSION
49	45.30	-71.30	10/04/00Z	25	-	EXTRATROPICAL DEPRESSION
50	46.30	-70.00	10/04/06Z	25	-	EXTRATROPICAL DEPRESSION
51	47.20	-69.10	10/04/12Z	25	-	EXTRATROPICAL DEPRESSION
52	50.90	-61.50	10/04/18Z	25	-	EXTRATROPICAL DEPRESSION

UNISYS

1932 Hurricane/Tropical Data for Atlantic

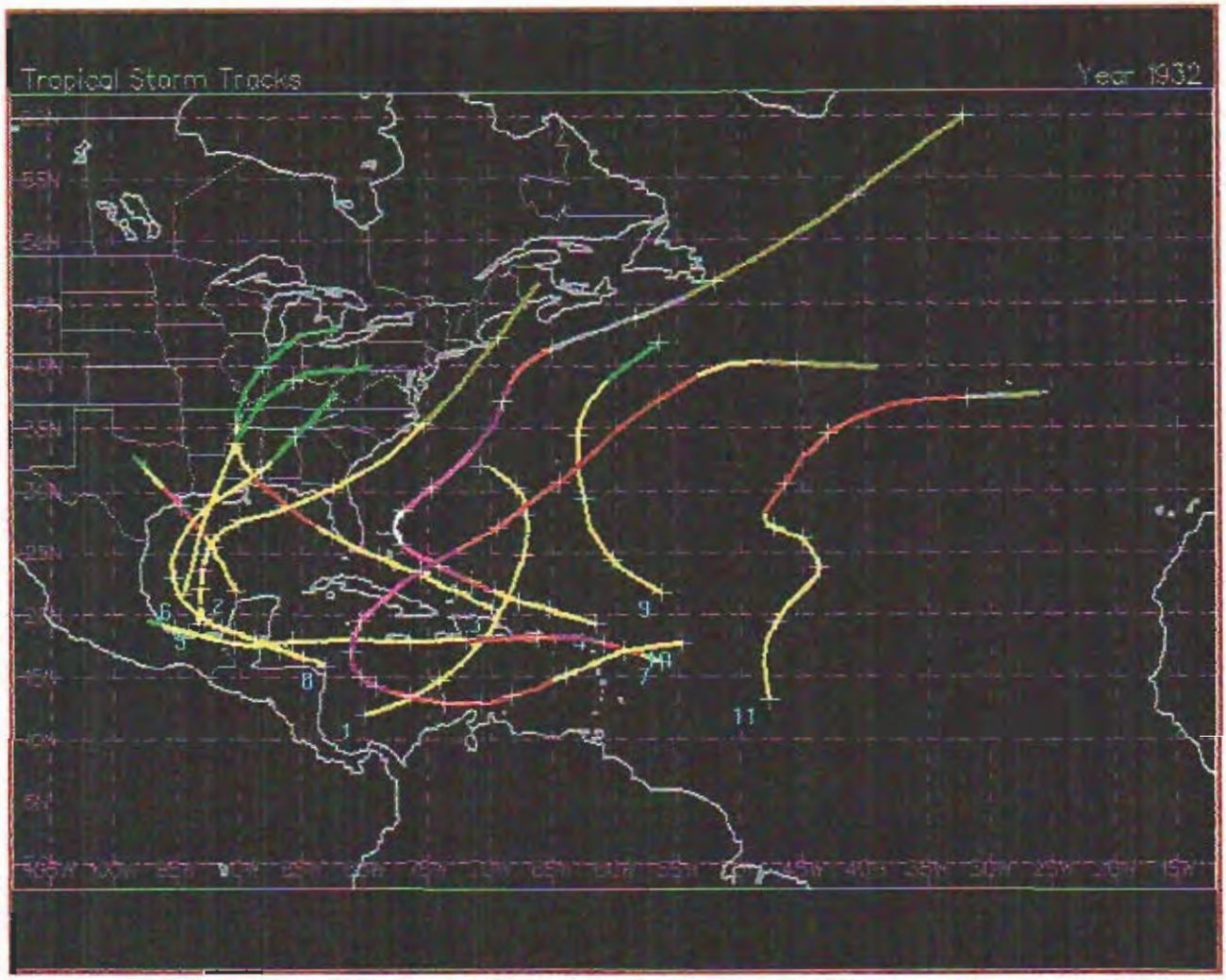

Individual Storm Summary

Winds in knots, pressure in millibars, category is based on Saffir-Simpson scale.

#	Name	Dates	Wind	Pres	Cat
1	Tropical Storm #1	5-11 MAY	45	-	-
2	Hurricane #2	12-15 AUG	125	942	4
3	Hurricane #3	26 AUG- 4 SEP	70	-	1
4	Hurricane #4	30 AUG-13 SEP	140	-	5
5	Tropical Storm #5	9-17 SEP	45	-	-
6	Tropical Storm #6	18-21 SEP	35	-	-
7	Hurricane #7	25 SEP- 3 OCT	105	948	3
8	Tropical Storm #8	7-18 OCT	45	-	-
9	Tropical Storm #9	8-12 OCT	45	-	-
10	Hurricane #10	30 OCT-14 NOV	115	-	4
11	Hurricane #11	3-10 NOV	85	-	2

Legend

Provided are charts on the track of the storm plus a text based table of tracking information. The table includes position in latitude and longitude, maximum sustained winds in knots, and central pressure in millibars. The chart color codes intensity (category based on Saffir-Simpson scale):

Type	Category	Pressure	Winds		Surge	Line Color
		mb	knts	mph	ft	
Depression	TD	-----	< 34	< 39	-----	Green
Tropical Storm	TS	-----	34- 63	39- 73	-----	Yellow
Hurricane	1	> 980	64- 82	74- 95	4- 5	Red
Hurricane	2	965-980	83- 95	96-110	6- 8	Light Red
Hurricane	3	945-965	96-113	111-130	9-12	Magenta
Hurricane	4	920-945	114-135	131-155	13-18	Light Magenta
Hurricane	5	< 920	> 135	> 155	> 18	White

NOTE: Pressures are in millibars and winds are in **knots**
One knot is equal to 1.15 mph.

Individual Storm Details

Tropical Storm #1 (05-11 MAY)
Storm - Max Winds: 45

DETAILS Tracking information

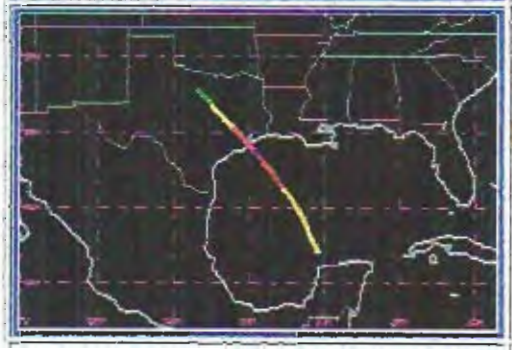

Hurricane #2 (12-15 AUG)
Storm - Max Winds: 125 Min Pres: 942 Category: 4

DETAILS Tracking information

Hurricane #3 (26 AUG-04 SEP)
Storm - Max Winds: 70 Category: 1

DETAILS Tracking information

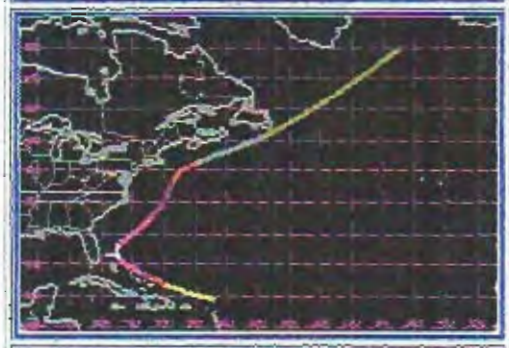

Hurricane #4 (30 AUG-13 SEP)
Storm - Max Winds: 140 Category: 5

DETAILS Tracking information

Tropical Storm #5 (09-17 SEP)
Storm - Max Winds: 45

DETAILS Tracking information

Tropical Storm #6 (18-21 SEP)
Storm - Max Winds: 35

DETAILS Tracking information

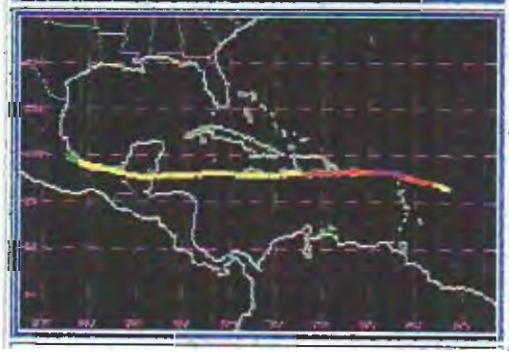

Hurricane #7 (25 SEP-03 OCT)
Storm - Max Winds: 105 Min Pres: 948 Category: 3

DETAILS Tracking information

Tropical Storm #8 (07-18 OCT)
Storm - Max Winds: 45

DETAILS Tracking information

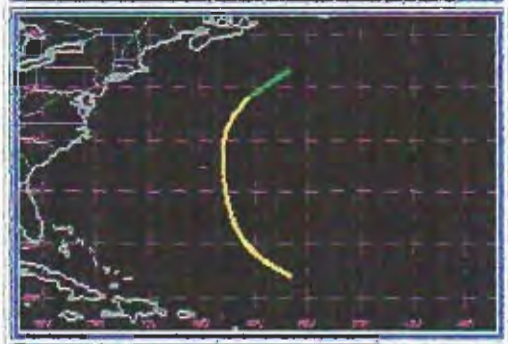

Tropical Storm #9 (08-12 OCT)
Storm - Max Winds: 45

DETAILS Tracking information

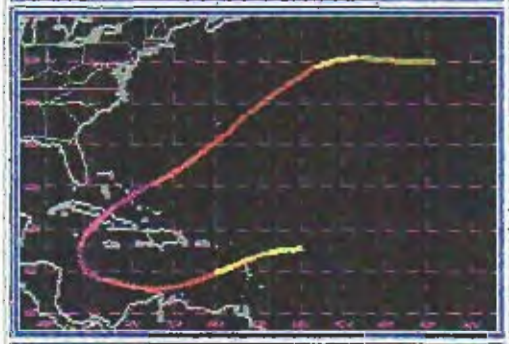

Hurricane #10 (30 OCT-14 NOV)
Storm - Max Winds: 115 Category: 4

DETAILS Tracking information



Hurricane #11 (03-10 NOV)
Storm - Max Winds: 85 Category: 2

DETAILS Tracking information

© Unisys Corp. 2003
For more information on this server, contact Dan Victor at *devo@ks.unisys.com*

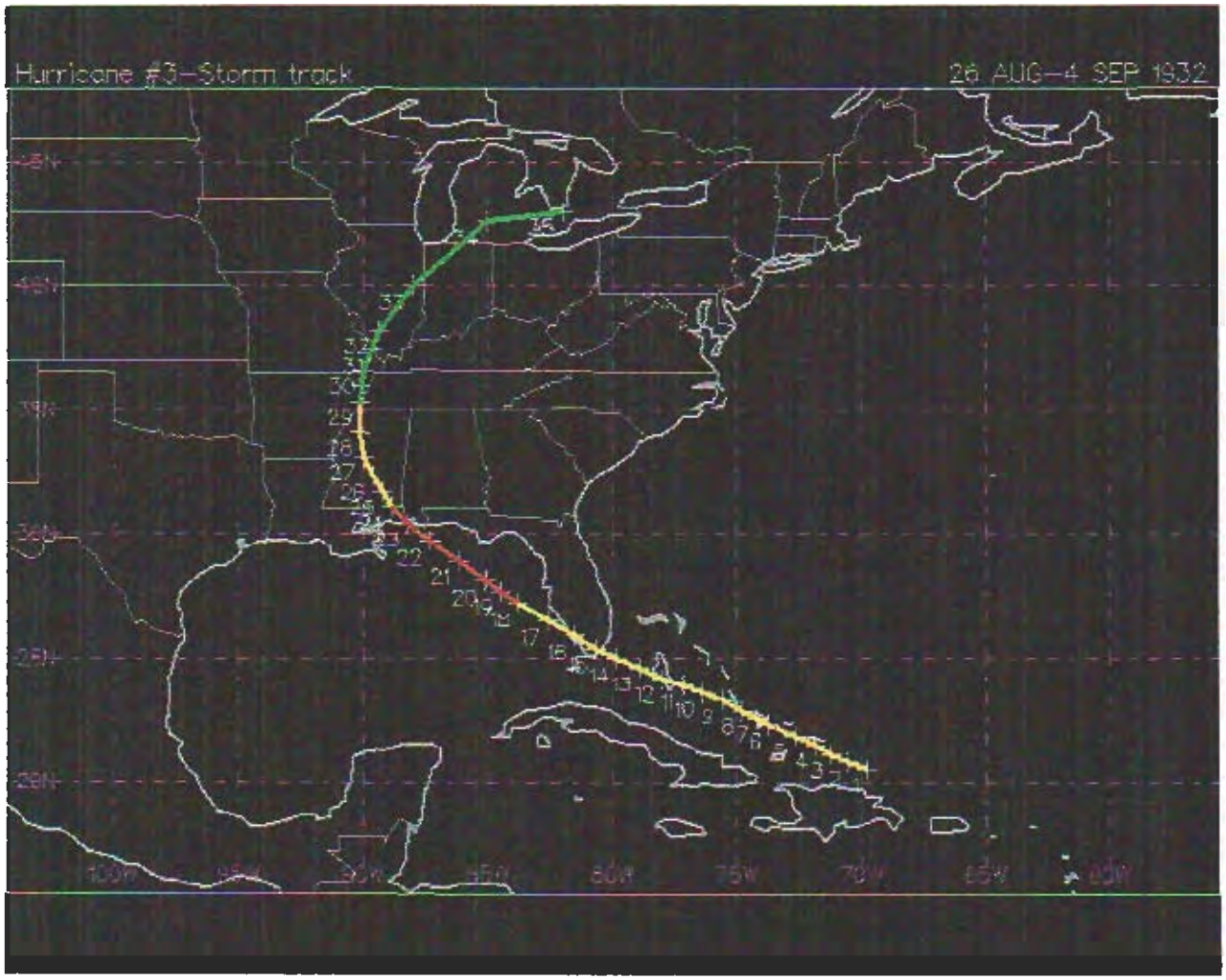
Hurricane #3-Storm track
26 AUG-4 SEP 1932
40N
32N
24N
16N
100W
95W
90W
85W
80W
75W
70W
65W
60W

Date: 26 AUG-4 SEP 1932
Hurricane #3

ADV	LAT	LON	TIME	WIND	PR	STAT
1	20.50	-69.80	08/26/18Z	35	-	TROPICAL STORM
2	20.80	-70.50	08/27/00Z	35	-	TROPICAL STORM
3	21.10	-71.20	08/27/06Z	35	-	TROPICAL STORM
4	21.50	-71.80	08/27/12Z	35	-	TROPICAL STORM
5	21.90	-72.70	08/27/18Z	35	-	TROPICAL STORM
6	22.30	-73.70	08/28/00Z	35	-	TROPICAL STORM
7	22.60	-74.20	08/28/06Z	40	-	TROPICAL STORM
8	22.90	-74.80	08/28/12Z	40	-	TROPICAL STORM
9	23.30	-75.60	08/28/18Z	40	-	TROPICAL STORM
10	23.60	-76.40	08/29/00Z	45	-	TROPICAL STORM
11	23.90	-77.20	08/29/06Z	50	-	TROPICAL STORM
12	24.20	-78.00	08/29/12Z	50	-	TROPICAL STORM
13	24.60	-78.90	08/29/18Z	55	-	TROPICAL STORM
14	25.00	-79.80	08/30/00Z	55	-	TROPICAL STORM
15	25.40	-80.70	08/30/06Z	55	-	TROPICAL STORM
16	25.90	-81.50	08/30/12Z	50	-	TROPICAL STORM
17	26.50	-82.60	08/30/18Z	55	-	TROPICAL STORM
18	27.20	-83.80	08/31/00Z	65	-	HURRICANE-1
19	27.70	-84.50	08/31/06Z	70	-	HURRICANE-1
20	28.10	-85.10	08/31/12Z	70	-	HURRICANE-1
21	28.90	-86.20	08/31/18Z	70	-	HURRICANE-1
22	29.70	-87.30	09/01/00Z	70	-	HURRICANE-1
23	30.40	-88.20	09/01/06Z	70	-	HURRICANE-1
24	31.10	-88.80	09/01/12Z	60	-	TROPICAL STORM
25	31.70	-89.20	09/01/18Z	50	-	TROPICAL STORM
26	32.30	-89.60	09/02/00Z	45	-	TROPICAL STORM
27	33.10	-90.00	09/02/06Z	40	-	TROPICAL STORM
28	34.10	-90.10	09/02/12Z	35	-	TROPICAL STORM
29	35.30	-90.10	09/02/18Z	30	-	TROPICAL DEPRESSION
30	36.60	-90.00	09/03/00Z	30	-	TROPICAL DEPRESSION
31	37.40	-89.70	09/03/06Z	25	-	TROPICAL DEPRESSION
32	38.20	-89.40	09/03/12Z	25	-	TROPICAL DEPRESSION
33	40.00	-88.00	09/03/18Z	25	-	TROPICAL DEPRESSION
34	42.60	-85.00	09/04/00Z	20	-	TROPICAL DEPRESSION
35	43.00	-82.00	09/04/06Z	20	-	TROPICAL DEPRESSION

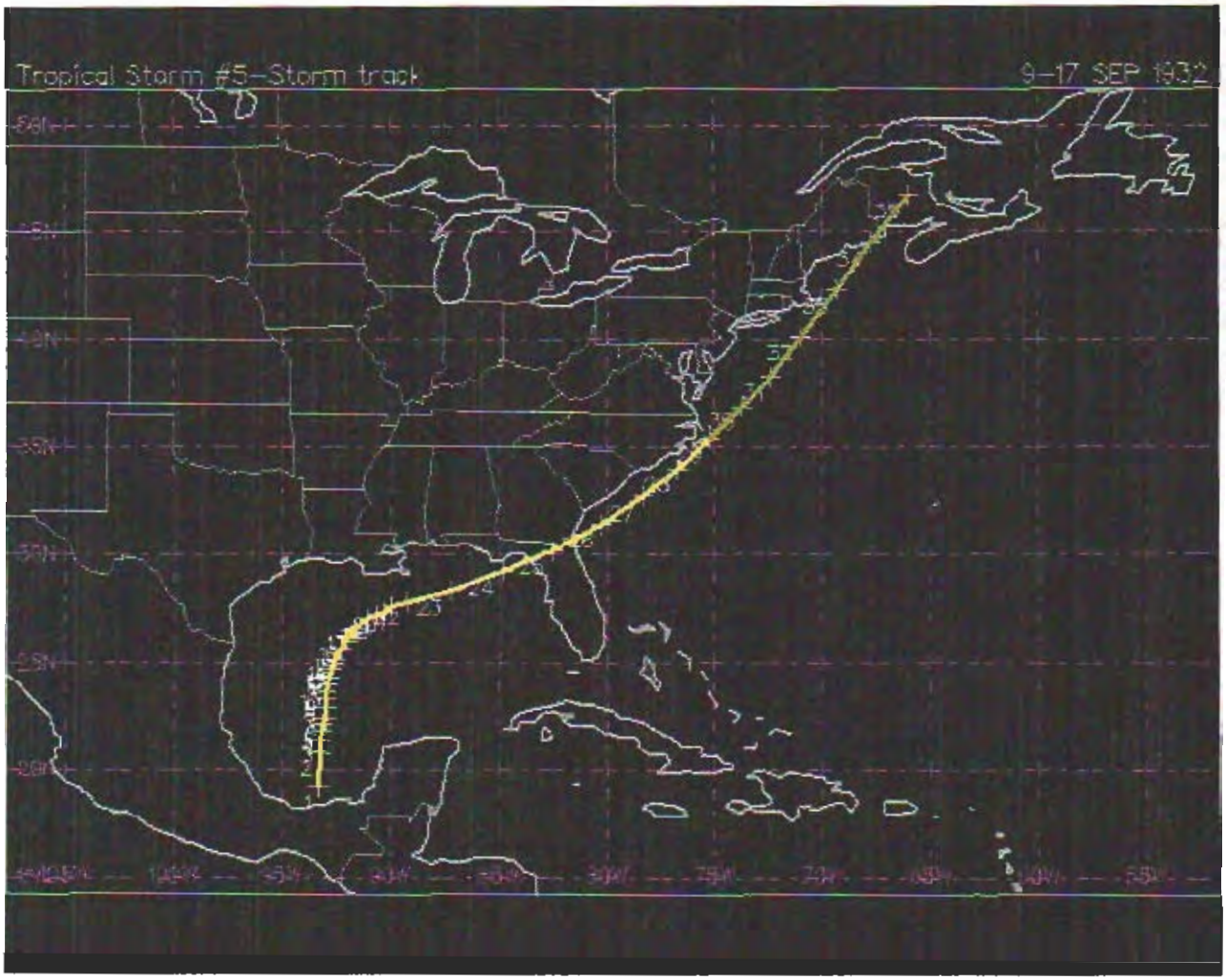
Tropical Storm #5--Storm track
9-17 SEP 1932

Date: 9-17 SEP 1932
Tropical Storm #5

ADV	LAT	LON	TIME	WIND	PR	STAT
1	19.20	-93.30	09/09/06Z	35	-	TROPICAL STORM
2	20.80	-93.20	09/09/12Z	35	-	TROPICAL STORM
3	21.40	-93.20	09/09/18Z	35	-	TROPICAL STORM
4	21.80	-93.10	09/10/00Z	35	-	TROPICAL STORM
5	22.10	-93.10	09/10/06Z	35	-	TROPICAL STORM
6	22.40	-93.00	09/10/12Z	35	-	TROPICAL STORM
7	22.90	-93.00	09/10/18Z	35	-	TROPICAL STORM
8	23.30	-93.00	09/11/00Z	35	-	TROPICAL STORM
9	23.60	-93.00	09/11/06Z	35	-	TROPICAL STORM
10	23.90	-92.90	09/11/12Z	35	-	TROPICAL STORM
11	24.30	-92.80	09/11/18Z	35	-	TROPICAL STORM
12	24.70	-92.70	09/12/00Z	35	-	TROPICAL STORM
13	24.90	-92.60	09/12/06Z	35	-	TROPICAL STORM
14	25.20	-92.50	09/12/12Z	35	-	TROPICAL STORM
15	25.60	-92.30	09/12/18Z	35	-	TROPICAL STORM
16	26.10	-92.00	09/13/00Z	35	-	TROPICAL STORM
17	26.60	-91.60	09/13/06Z	35	-	TROPICAL STORM
18	27.00	-91.00	09/13/12Z	40	-	TROPICAL STORM
19	27.20	-90.60	09/13/18Z	40	-	TROPICAL STORM
20	27.40	-90.20	09/14/00Z	40	-	TROPICAL STORM
21	27.60	-89.90	09/14/06Z	40	-	TROPICAL STORM
22	27.80	-89.20	09/14/12Z	45	-	TROPICAL STORM
23	28.30	-87.20	09/14/18Z	45	-	TROPICAL STORM
24	29.20	-84.80	09/15/00Z	45	-	TROPICAL STORM
25	30.20	-82.50	09/15/06Z	45	-	TROPICAL STORM
26	31.40	-80.20	09/15/12Z	40	-	TROPICAL STORM
27	32.70	-78.30	09/15/18Z	35	-	TROPICAL STORM
28	34.00	-76.70	09/16/00Z	35	-	TROPICAL STORM
29	35.40	-75.20	09/16/06Z	35	-	EXTRATROPICAL STORM
30	36.90	-73.70	09/16/12Z	35	-	EXTRATROPICAL STORM
31	38.30	-72.40	09/16/18Z	35	-	EXTRATROPICAL STORM
32	40.10	-71.00	09/17/00Z	35	-	EXTRATROPICAL STORM
33	42.30	-69.30	09/17/06Z	35	-	EXTRATROPICAL STORM
34	44.50	-67.70	09/17/12Z	35	-	EXTRATROPICAL STORM
35	46.70	-66.00	09/17/18Z	35	-	EXTRATROPICAL STORM

UNISYS

1936 Hurricane/Tropical Data for Atlantic

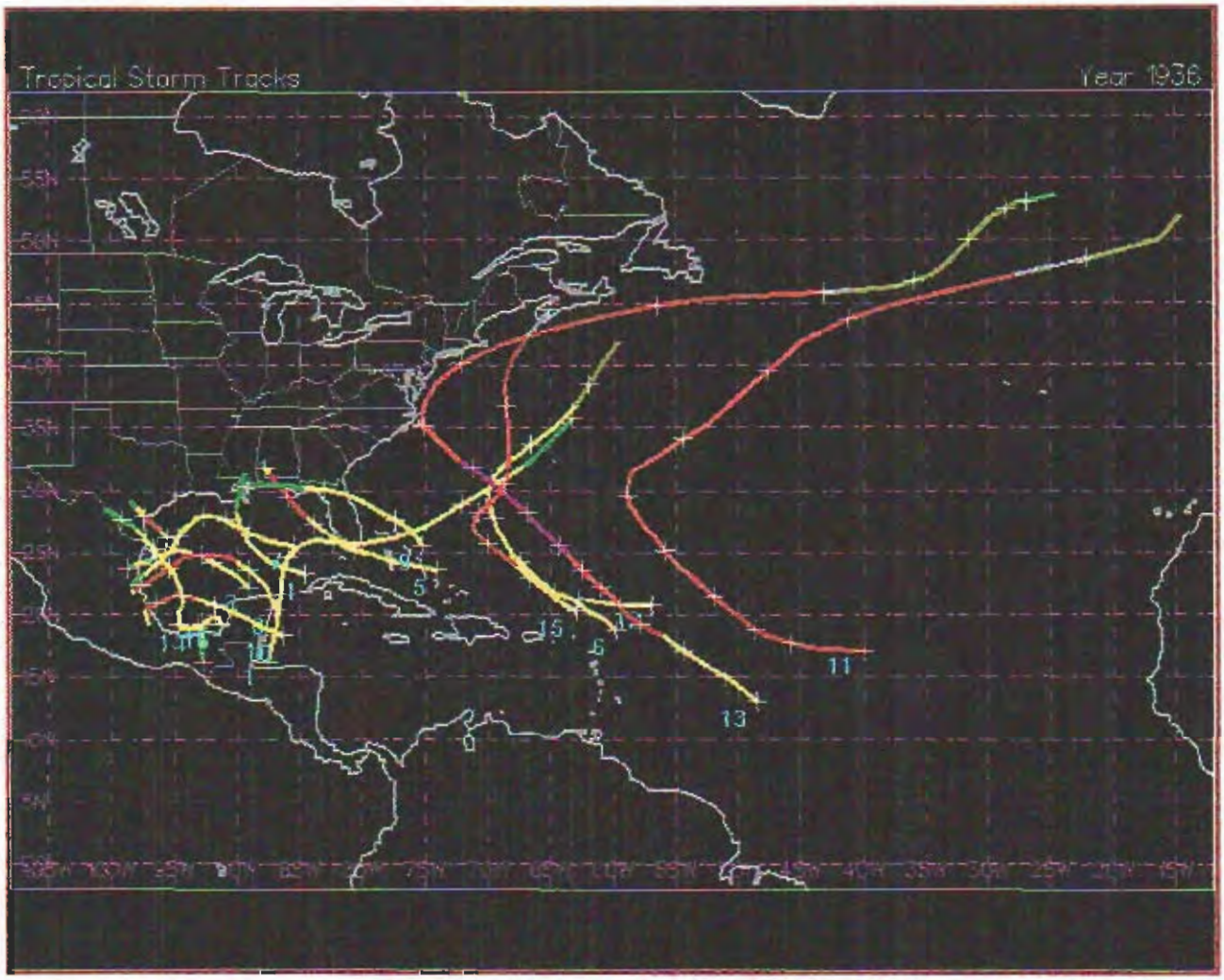

Individual Storm Summary

Winds in knots, pressure in millibars, category is based on Saffir-Simpson scale.

#	Name	Dates	Wind	Pres	Cat
1	Tropical Storm #1	12-17 JUN	40	-	-
2	Tropical Storm #2	19-22 JUN	35	-	-
3	Hurricane #3	26-28 JUN	70	-	1
4	Tropical Storm #4	26-27 JUL	40	-	-
5	Hurricane #5	27 JUL- 1 AUG	80	973	1
6	Tropical Storm #6	4-10 AUG	40	-	-
7	Tropical Storm #7	7-12 AUG	35	-	-
8	Hurricane #8	15-19 AUG	70	-	1
9	Tropical Storm #9	20-23 AUG	45	-	-
10	Hurricane #10	28-30 AUG	70	-	1
11	Hurricane #11	28 AUG- 6 SEP	95	-	2

12	Tropical Storm #12	7- 8 SEP	35	-	-
13	Hurricane #13	8-25 SEP	105	968	3
14	Tropical Storm #14	10-14 SEP	40	-	-
15	Hurricane #15	19-25 SEP	95	-	2
16	Tropical Storm #16	9-11 OCT	35	-	-

Legend

Provided are charts on the track of the storm plus a text based table of tracking information. The table includes position in latitude and longitude, maximum sustained winds in knots, and central pressure in millibars. The chart color codes intensity (category based on Saffir-Simpson scale):

Type	Category	Pressure	Winds		Surge	Line Color
		mb	knts	mph	ft	
Depression	TD	-----	< 34	< 39	-----	Green
Tropical Storm	TS	-----	34- 63	39- 73	-----	Yellow
Hurricane	1	> 980	64- 82	74- 95	4- 5	Red
Hurricane	2	965-980	83- 95	96-110	6- 8	Light Red
Hurricane	3	945-965	96-113	111-130	9-12	Magenta
Hurricane	4	920-945	114-135	131-155	13-18	Light Magenta
Hurricane	5	< 920	> 135	> 155	> 18	White

NOTE: Pressures are in millibars and winds are in **knots**
One knot is equal to 1.15 mph.

Individual Storm Details

Tropical Storm #1 (12-17 JUN)
Storm - Max Winds: 40

DETAILS Tracking information

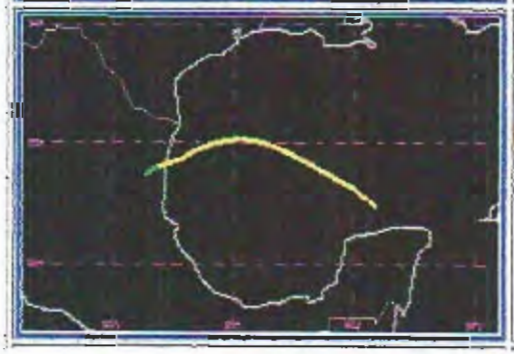

Tropical Storm #2 (19-22 JUN)
Storm - Max Winds: 35

DETAILS Tracking information

Hurricane #3 (26-28 JUN)
Storm - Max Winds: 70 Category: 1

DETAILS Tracking information

Tropical Storm #4 (26-27 JUL)
Storm - Max Winds: 40

DETAILS Tracking information

Hurricane #5 (27 JUL-01 AUG)
Storm - Max Winds: 80 Min Pres: 973 Category: 1

DETAILS Tracking information

Tropical Storm #6 (04-10 AUG)
Storm - Max Winds: 40

DETAILS Tracking information

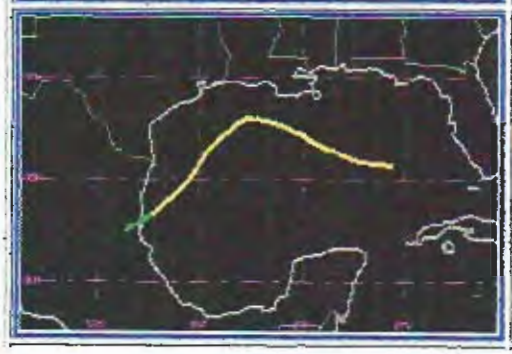

Tropical Storm #7 (07-12 AUG)
Storm - Max Winds: 35

DETAILS Tracking information

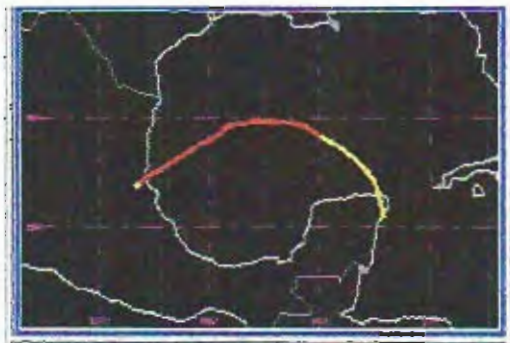

Hurricane #8 (15-19 AUG)
Storm - Max Winds: 70 Category: 1

DETAILS Tracking information

Tropical Storm #9 (20-23 AUG)
Storm - Max Winds: 45

DETAILS Tracking information

Hurricane #10 (28-30 AUG)
Storm - Max Winds: 70 Category: 1

DETAILS Tracking information

Hurricane #11 (28 AUG-06 SEP)
Storm - Max Winds: 95 Category: 2

DETAILS Tracking information



Tropical Storm #12 (07-08 SEP)
Storm - Max Winds: 35

DETAILS Tracking information

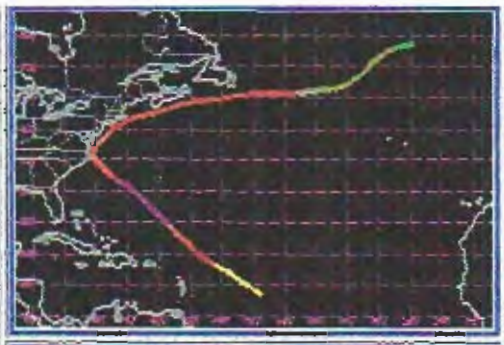

Hurricane #13 (08-25 SEP)
Storm - Max Winds: 105 Min Pres: 968 Category: 3

DETAILS Tracking information

Tropical Storm #14 (10-14 SEP)
Storm - Max Winds: 40

DETAILS Tracking information

Hurricane #15 (19-25 SEP)
Storm - Max Winds: 95 Category: 2

DETAILS Tracking information

Tropical Storm #16 (09-11 OCT)
Storm - Max Winds: 35

DETAILS Tracking information

© Unisys Corp. 2003
For more information on this server, contact Dan Victor at *devo@ks.unisys.com*

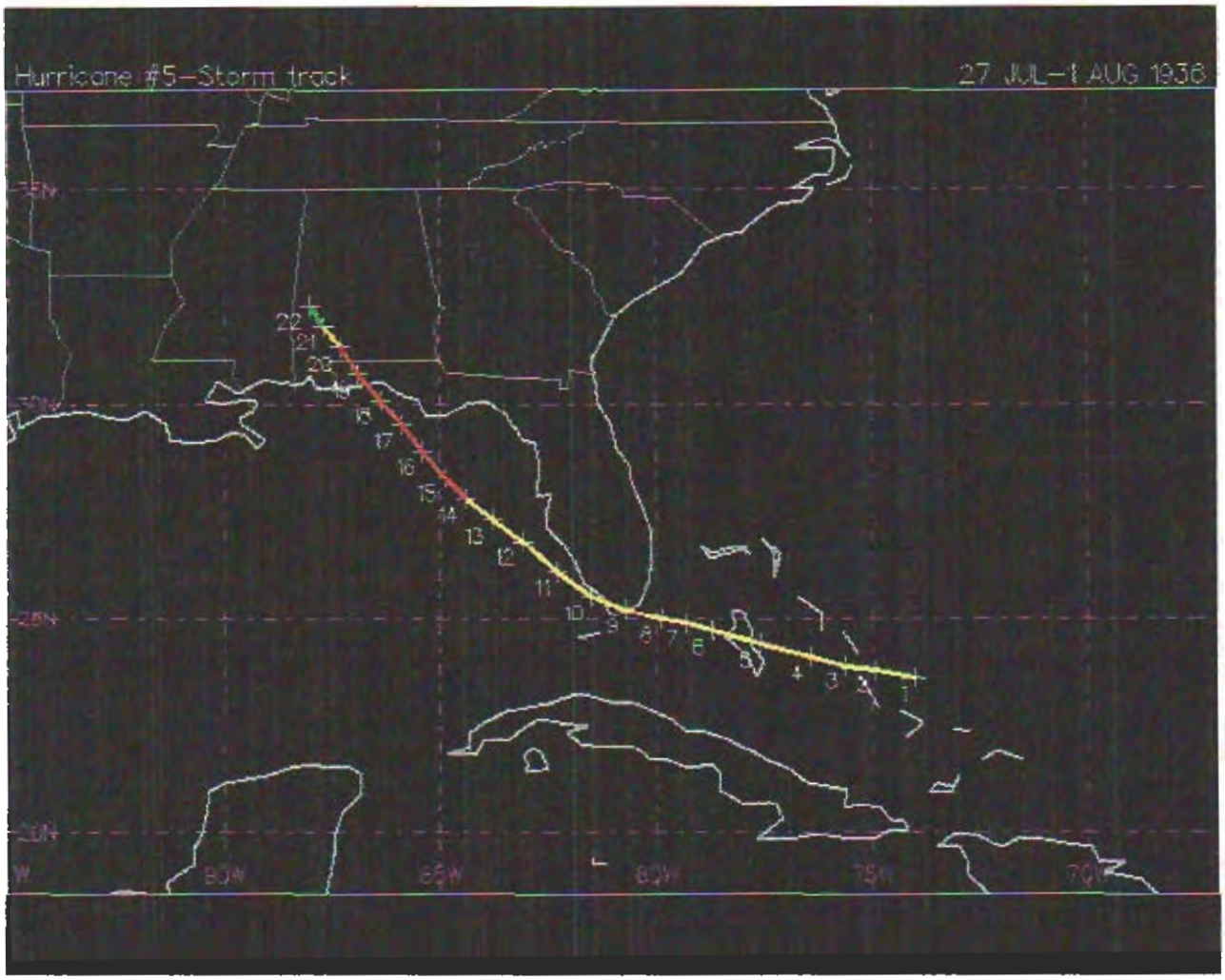
Hurricane #5-Storm track
27 JUL-1 AUG 1936
22
21
20
19
18
17
16
15
14
13
12
11
10
9
8
7
6
5
4
3
2
1
30N
25N
20N
90W
85W
80W
75W
70W

Date: 27 JUL-1 AUG 1936
Hurricane #5

ADV	LAT	LON	TIME	WIND	PR	STAT
1	23.60	-74.00	07/27/06Z	35	-	TROPICAL STORM
2	23.80	-74.90	07/27/12Z	35	-	TROPICAL STORM
3	23.90	-75.60	07/27/18Z	35	-	TROPICAL STORM
4	24.10	-76.40	07/28/00Z	35	-	TROPICAL STORM
5	24.40	-77.60	07/28/06Z	40	-	TROPICAL STORM
6	24.70	-78.70	07/28/12Z	45	-	TROPICAL STORM
7	24.90	-79.30	07/28/18Z	50	-	TROPICAL STORM
8	25.00	-79.90	07/29/00Z	50	-	TROPICAL STORM
9	25.20	-80.70	07/29/06Z	50	-	TROPICAL STORM
10	25.50	-81.50	07/29/12Z	55	-	TROPICAL STORM
11	26.10	-82.30	07/29/18Z	55	-	TROPICAL STORM
12	26.80	-83.10	07/30/00Z	60	-	TROPICAL STORM
13	27.30	-83.80	07/30/06Z	60	-	TROPICAL STORM
14	27.80	-84.40	07/30/12Z	65	-	HURRICANE-1
15	28.30	-84.90	07/30/18Z	70	-	HURRICANE-1
16	28.90	-85.40	07/31/00Z	75	-	HURRICANE-1
17	29.50	-85.90	07/31/06Z	80	-	HURRICANE-1
18	30.10	-86.40	07/31/12Z	80	973	HURRICANE-1
19	30.70	-86.90	07/31/18Z	65	-	HURRICANE-1
20	31.30	-87.30	08/01/00Z	35	-	TROPICAL STORM
21	31.80	-87.70	08/01/06Z	25	-	TROPICAL DEPRESSION
22	32.30	-88.00	08/01/12Z	20	-	TROPICAL DEPRESSION

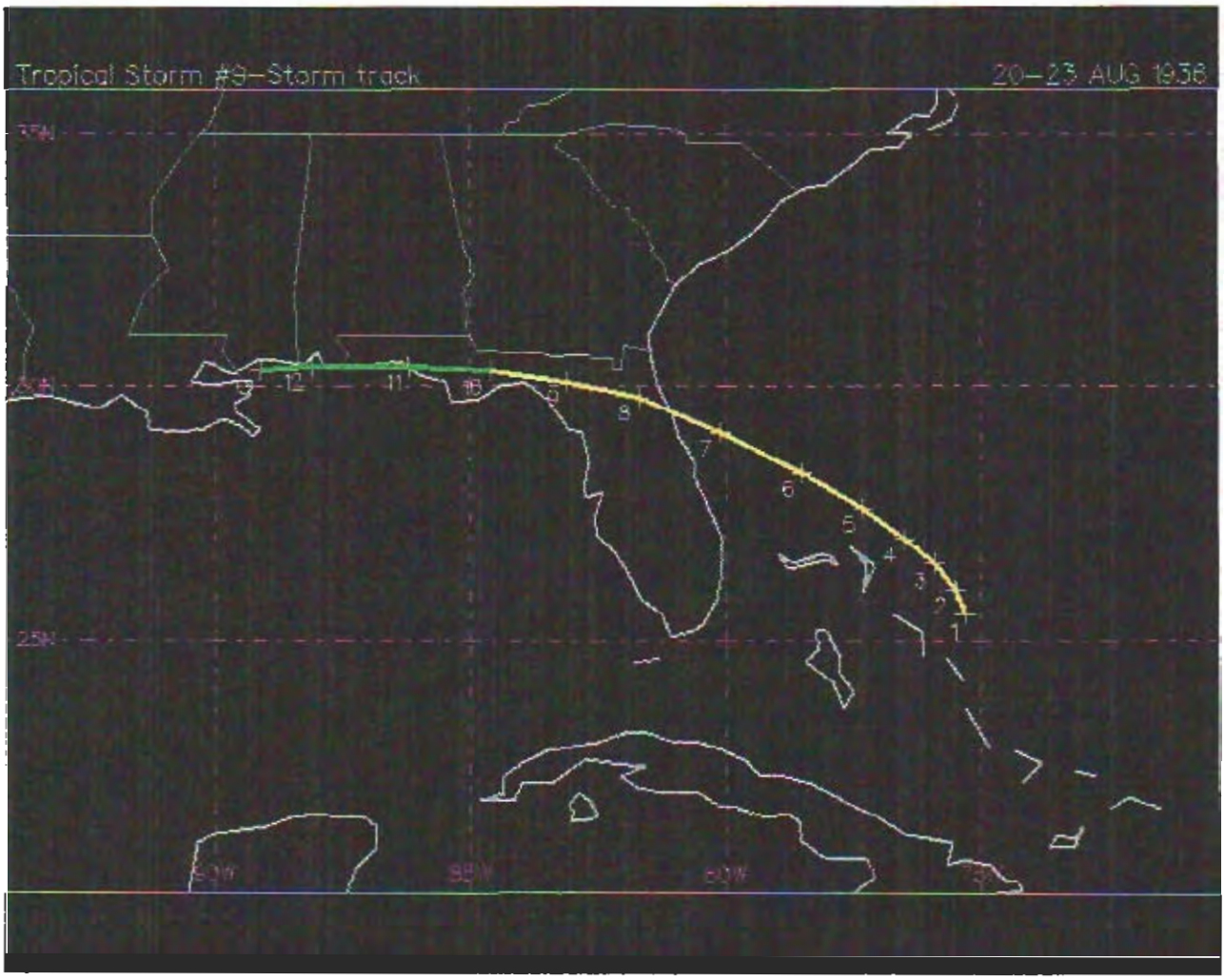
Tropical Storm #9-Storm track
20-23 AUG 1936
35N
25N
12
11
10
9
8
7
6
5
4
3
2
1

Date: 20-23 AUG 1936
Tropical Storm #9

ADV	LAT	LON	TIME	WIND	PR	STAT
1	25.50	-75.30	08/20/06Z	35	-	TROPICAL STORM
2	26.00	-75.50	08/20/12Z	35	-	TROPICAL STORM
3	26.50	-75.90	08/20/18Z	35	-	TROPICAL STORM
4	27.00	-76.50	08/21/00Z	35	-	TROPICAL STORM
5	27.60	-77.30	08/21/06Z	40	-	TROPICAL STORM
6	28.30	-78.50	08/21/12Z	45	-	TROPICAL STORM
7	29.10	-80.10	08/21/18Z	45	-	TROPICAL STORM
8	29.80	-81.70	08/22/00Z	40	-	TROPICAL STORM
9	30.10	-83.10	08/22/06Z	35	-	TROPICAL STORM
10	30.30	-84.60	08/22/12Z	30	-	TROPICAL DEPRESSION
11	30.40	-86.20	08/22/18Z	25	-	TROPICAL DEPRESSION
12	30.40	-88.10	08/23/00Z	25	-	TROPICAL DEPRESSION
13	30.30	-89.10	08/23/06Z	20	-	TROPICAL DEPRESSION

UNISYS

1937 Hurricane/Tropical Data for Atlantic

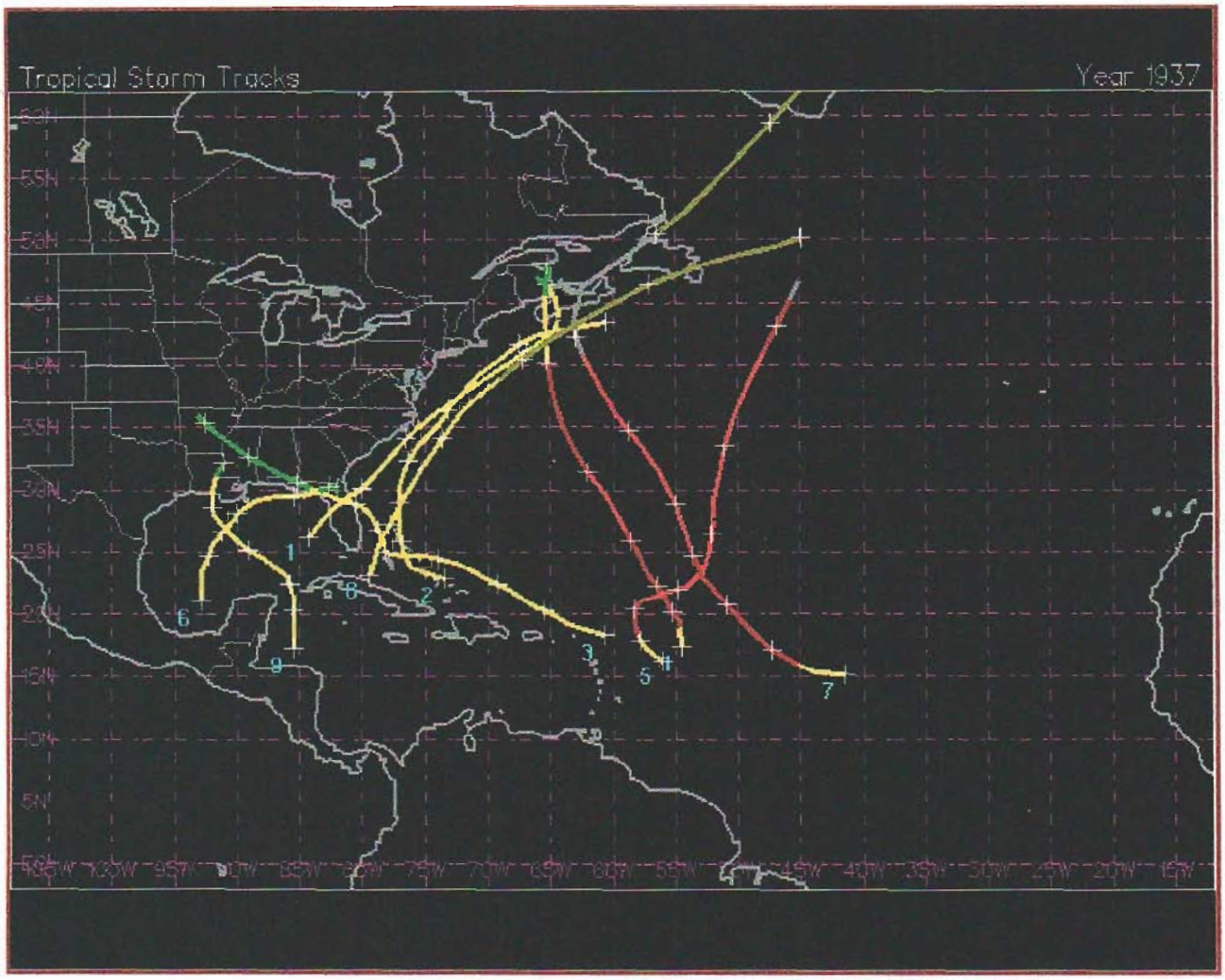

Individual Storm Summary

Winds in knots, pressure in millibars, category is based on Saffir-Simpson scale.

#	Name	Dates	Wind	Pres	Cat
1	Tropical Storm #1	29 JUL- 2 AUG	60	-	-
2	Tropical Storm #2	2- 8 AUG	50	-	-
3	Tropical Storm #3	24 AUG- 2 SEP	50	-	-
4	Hurricane #4	9-14 SEP	85	-	2
5	Hurricane #5	13-19 SEP	95	-	2
6	Tropical Storm #6	16-21 SEP	40	-	-
7	Hurricane #7	20-28 SEP	85	-	2
8	Tropical Storm #8	26 SEP- 1 OCT	40	-	-
9	Tropical Storm #9	29 SEP- 4 OCT	35	-	-

Legend

Provided are charts on the track of the storm plus a text based table of tracking information. The table includes position in latitude and longitude, maximum sustained winds in knots, and central pressure in millibars. The chart color codes intensity (category based on Saffir-Simpson scale):

Type	Category	Pressure	Winds		Surge	Line Color
		mb	knts	mph	ft	
Depression	TD	-----	< 34	< 39	-----	Green
Tropical Storm	TS	-----	34- 63	39- 73	-----	Yellow
Hurricane	1	> 980	64- 82	74- 95	4- 5	Red
Hurricane	2	965-980	83- 95	96-110	6- 8	Light Red
Hurricane	3	945-965	96-113	111-130	9-12	Magenta
Hurricane	4	920-945	114-135	131-155	13-18	Light Magenta
Hurricane	5	< 920	> 135	> 155	> 18	White

NOTE: Pressures are in millibars and winds are in **knots**
One knot is equal to 1.15 mph.

Individual Storm Details

Tropical Storm #1 (29 JUL-02 AUG)
Storm - Max Winds: 60

DETAILS Tracking information

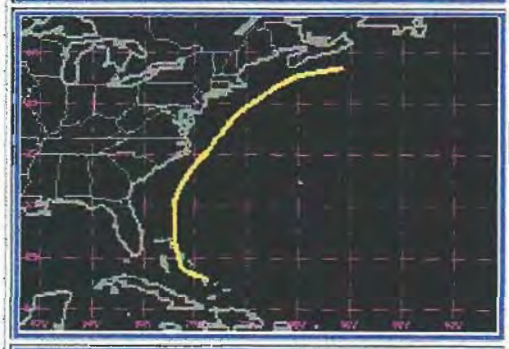

Tropical Storm #2 (02-08 AUG)
Storm - Max Winds: 50

DETAILS Tracking information

Tropical Storm #3 (24 AUG-02 SEP)
Storm - Max Winds: 50

DETAILS Tracking information

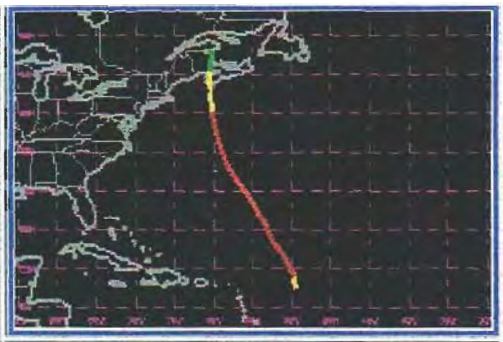

Hurricane #4 (09-14 SEP)
Storm - Max Winds: 85 Category: 2

DETAILS Tracking information

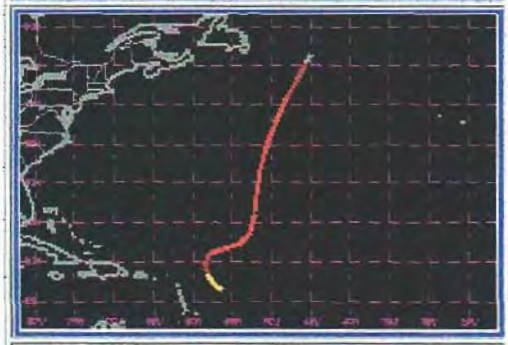

Hurricane #5 (13-19 SEP)
Storm - Max Winds: 95 Category: 2

DETAILS Tracking information

Tropical Storm #6 (16-21 SEP)
Storm - Max Winds: 40

DETAILS Tracking information

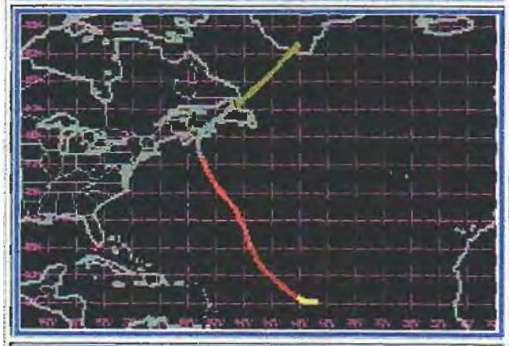

Hurricane #7 (20-28 SEP)
Storm - Max Winds: 85 Category: 2

DETAILS Tracking information

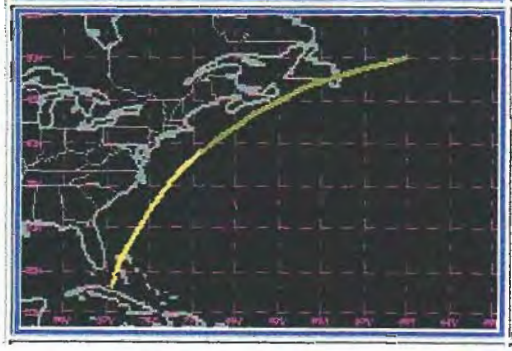

Tropical Storm #8 (26 SEP-01 OCT)
Storm - Max Winds: 40

DETAILS Tracking information

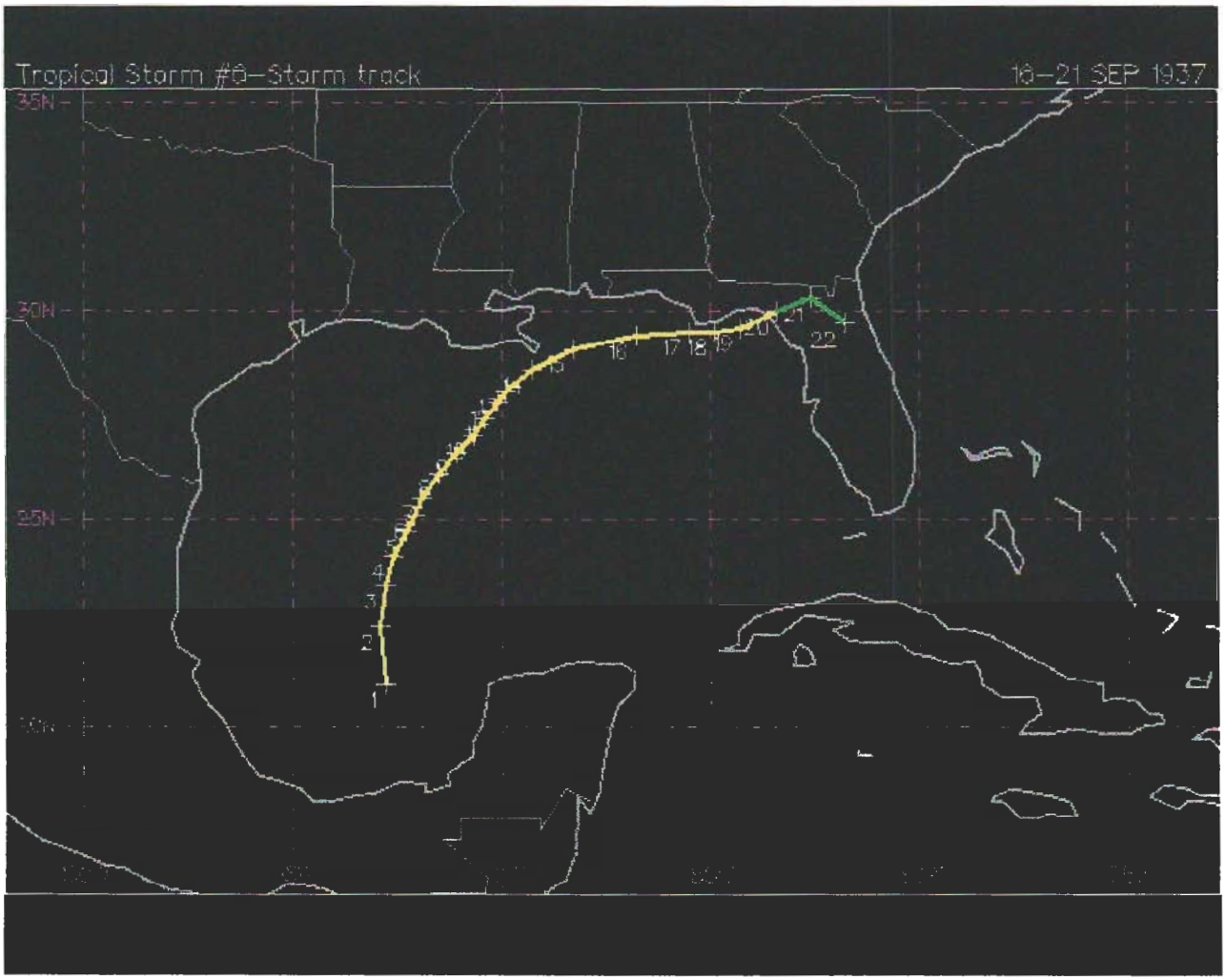
Tropical Storm #6-Storm track
16-21 SEP 1937
35N
30N
25N
1
2
3
4
16
17
18
19
20
21
22

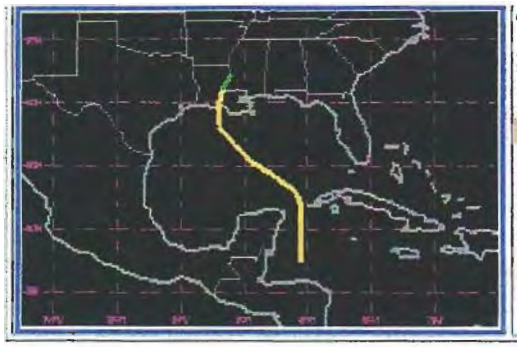

Tropical Storm #9 (29 SEP-04 OCT)
Storm - Max Winds: 35

DETAILS Tracking information

© Unisys Corp. 2003
For more information on this server, contact Dan Vietor at *devo@ks.unisys.com*

Date: 16-21 SEP 1937
Tropical Storm #6

ADV	LAT	LON	TIME	WIND	PR	STAT
1	21.00	-92.80	09/16/12Z	35	-	TROPICAL STORM
2	22.40	-92.90	09/16/18Z	35	-	TROPICAL STORM
3	23.40	-92.80	09/17/00Z	35	-	TROPICAL STORM
4	24.10	-92.60	09/17/06Z	40	-	TROPICAL STORM
5	24.70	-92.30	09/17/12Z	40	-	TROPICAL STORM
6	25.10	-92.10	09/17/18Z	40	-	TROPICAL STORM
7	25.50	-91.90	09/18/00Z	40	-	TROPICAL STORM
8	26.10	-91.50	09/18/06Z	40	-	TROPICAL STORM
9	26.60	-91.10	09/18/12Z	40	-	TROPICAL STORM
10	27.00	-90.70	09/18/18Z	40	-	TROPICAL STORM
11	27.40	-90.40	09/19/00Z	40	-	TROPICAL STORM
12	27.80	-90.10	09/19/06Z	40	-	TROPICAL STORM
13	28.10	-89.90	09/19/12Z	40	-	TROPICAL STORM
14	28.60	-89.30	09/19/18Z	40	-	TROPICAL STORM
15	29.10	-88.30	09/20/00Z	40	-	TROPICAL STORM
16	29.40	-86.80	09/20/06Z	40	-	TROPICAL STORM
17	29.50	-85.50	09/20/12Z	40	-	TROPICAL STORM
18	29.50	-84.90	09/20/18Z	40	-	TROPICAL STORM
19	29.60	-84.30	09/21/00Z	35	-	TROPICAL STORM
20	30.00	-83.40	09/21/06Z	30	-	TROPICAL DEPRESSION
21	30.30	-82.60	09/21/12Z	20	-	TROPICAL DEPRESSION
22	29.70	-81.80	09/21/18Z	15	-	TROPICAL DEPRESSION

UNISYS

1939 Hurricane/Tropical Data for Atlantic

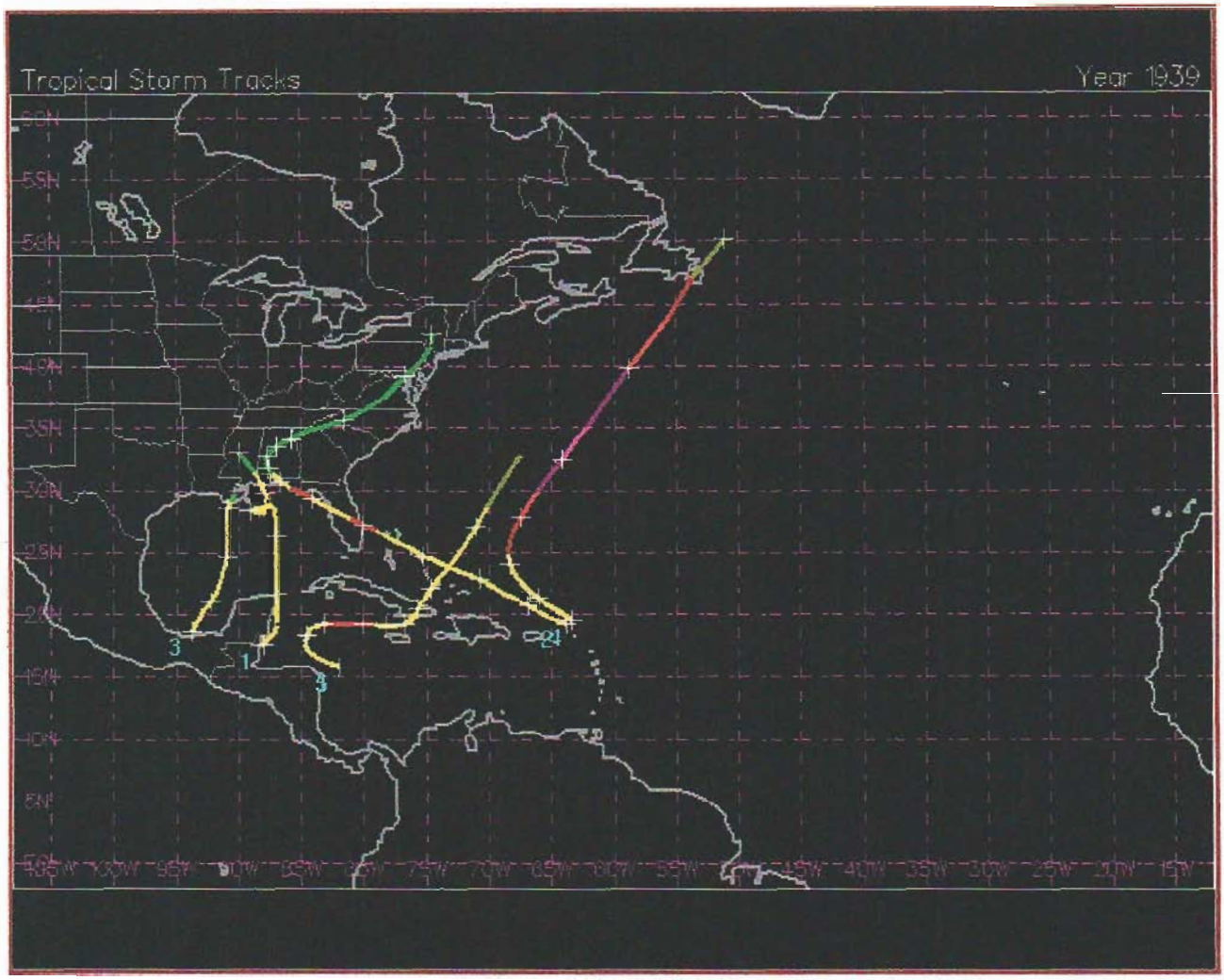

Individual Storm Summary

Winds in knots, pressure in millibars, category is based on Saffir-Simpson scale.

#	Name	Dates	Wind	Pres	Cat
1	Tropical Storm #1	12-17 JUN	45	1003	-
2	Hurricane #2	7-20 AUG	70	-	1
3	Tropical Storm #3	23-26 SEP	40	-	-
4	Hurricane #4	12-18 OCT	115	-	4
5	Hurricane #5	29 OCT- 6 NOV	80	-	1

Legend

Provided are charts on the track of the storm plus a text based table of tracking information. The table includes position in latitude and longitude, maximum sustained winds in knots, and central pressure in

millibars. The chart color codes intensity (category based on Saffir-Simpson scale):

Type	Category	Pressure	Winds		Surge	Line Color
		mb	knts	mph	ft	
Depression	TD	-----	< 34	< 39	-----	Green
Tropical Storm	TS	-----	34- 63	39- 73	-----	Yellow
Hurricane	1	> 980	64- 82	74- 95	4- 5	Red
Hurricane	2	965-980	83- 95	96-110	6- 8	Light Red
Hurricane	3	945-965	96-113	111-130	9-12	Magenta
Hurricane	4	920-945	114-135	131-155	13-18	Light Magenta
Hurricane	5	< 920	> 135	> 155	> 18	White

NOTE: Pressures are in millibars and winds are in **knots**
One knot is equal to 1.15 mph.

Individual Storm Details

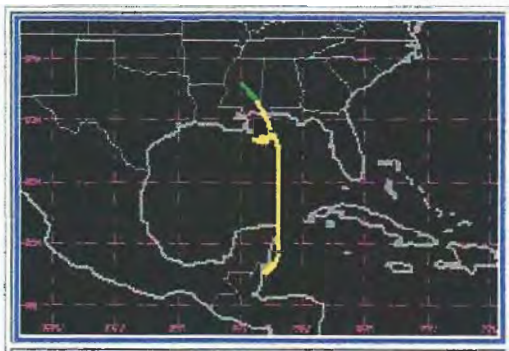

Tropical Storm #1 (12-17 JUN)
Storm - Max Winds: 45 Min Pres: 1003

DETAILS Tracking information

Hurricane #2 (07-20 AUG)
Storm - Max Winds: 70 Category: 1

DETAILS Tracking information

Tropical Storm #3 (23-26 SEP)
Storm - Max Winds: 40

DETAILS Tracking information

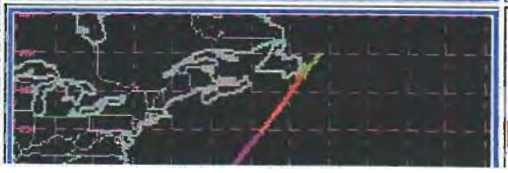

Hurricane #4 (12-18 OCT)
Storm - Max Winds: 115 Category: 4

DETAILS Tracking information

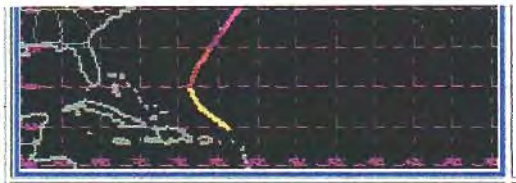

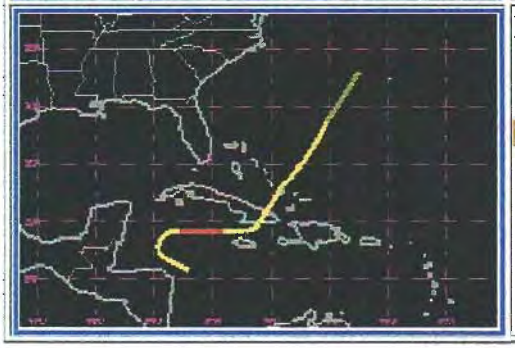

Hurricane #5 (29 OCT-06 NOV)
Storm - Max Winds: 80 Category: 1

DETAILS Tracking information

© Unisys Corp. 2003
For more information on this server, contact Dan Vietor at *devo@ks.unisys.com*

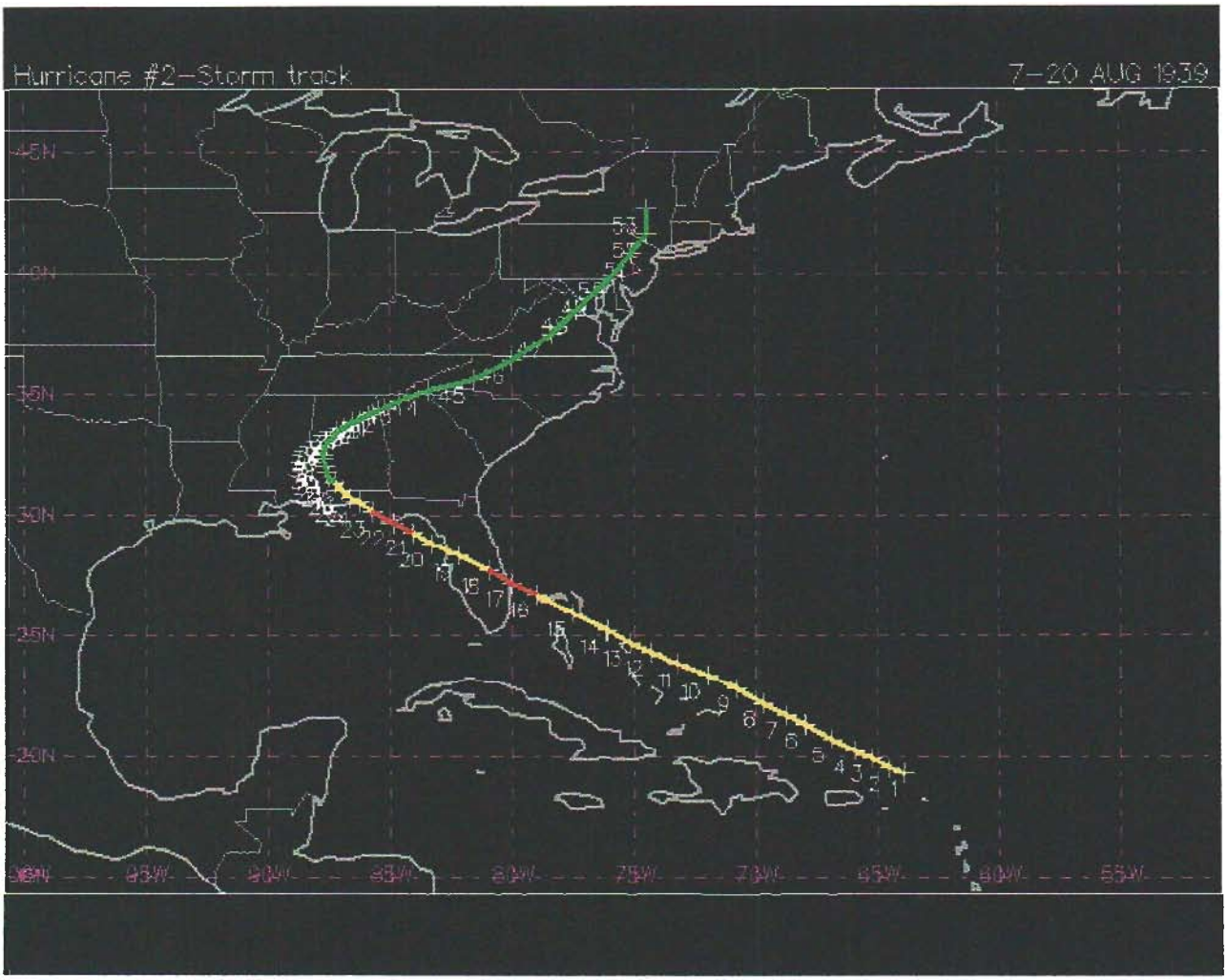
Hurricane #2-Storm track
7-20 AUG 1939
45N
40N
35N
30N
25N
20N
95W
90W
85W
80W
75W
70W
65W
60W
55W

Date: 7-20 AUG 1939
Hurricane #2

ADV	LAT	LON	TIME	WIND	PR	STAT
1	19.30	-63.90	08/07/18Z	35		- TROPICAL STORM
2	19.50	-64.60	08/08/00Z	35		- TROPICAL STORM
3	19.90	-65.30	08/08/06Z	35		- TROPICAL STORM
4	20.20	-66.00	08/08/12Z	35		- TROPICAL STORM
5	20.70	-66.90	08/08/18Z	35		- TROPICAL STORM
6	21.30	-68.00	08/09/00Z	35		- TROPICAL STORM
7	21.70	-68.80	08/09/06Z	35		- TROPICAL STORM
8	22.20	-69.70	08/09/12Z	40		- TROPICAL STORM
9	22.80	-70.80	08/09/18Z	40		- TROPICAL STORM
10	23.30	-72.00	08/10/00Z	45		- TROPICAL STORM
11	23.80	-73.20	08/10/06Z	45		- TROPICAL STORM
12	24.30	-74.30	08/10/12Z	50		- TROPICAL STORM
13	24.70	-75.20	08/10/18Z	55		- TROPICAL STORM
14	25.20	-76.10	08/11/00Z	55		- TROPICAL STORM
15	25.90	-77.50	08/11/06Z	60		- TROPICAL STORM
16	26.70	-79.00	08/11/12Z	65		- HURRICANE-1
17	27.20	-80.00	08/11/18Z	70		- HURRICANE-1
18	27.70	-81.00	08/12/00Z	60		- TROPICAL STORM
19	28.30	-82.20	08/12/06Z	60		- TROPICAL STORM
20	28.80	-83.30	08/12/12Z	60		- TROPICAL STORM
21	29.30	-84.10	08/12/18Z	65		- HURRICANE-1
22	29.70	-84.90	08/13/00Z	70		- HURRICANE-1
23	30.10	-85.70	08/13/06Z	60		- TROPICAL STORM
24	30.50	-86.30	08/13/12Z	60		- TROPICAL STORM
25	30.70	-86.70	08/13/18Z	50		- TROPICAL STORM
26	31.00	-87.00	08/14/00Z	35		- TROPICAL STORM
27	31.30	-87.30	08/14/06Z	30		- TROPICAL DEPRESSION
28	31.50	-87.50	08/14/12Z	25		- TROPICAL DEPRESSION
29	31.80	-87.60	08/14/18Z	25		- TROPICAL DEPRESSION
30	32.00	-87.70	08/15/00Z	25		- TROPICAL DEPRESSION
31	32.30	-87.80	08/15/06Z	25		- TROPICAL DEPRESSION
32	32.50	-87.80	08/15/12Z	25		- TROPICAL DEPRESSION
33	32.80	-87.70	08/15/18Z	25		- TROPICAL DEPRESSION
34	33.00	-87.60	08/16/00Z	25		- TROPICAL DEPRESSION
35	33.10	-87.40	08/16/06Z	20		- TROPICAL DEPRESSION
36	33.40	-87.20	08/16/12Z	20		- TROPICAL DEPRESSION
37	33.60	-86.90	08/16/18Z	20		- TROPICAL DEPRESSION
38	33.80	-86.60	08/17/00Z	15		- TROPICAL DEPRESSION
39	33.90	-86.30	08/17/06Z	15		- TROPICAL DEPRESSION
40	34.10	-85.90	08/17/12Z	20		- TROPICAL DEPRESSION
41	34.20	-85.70	08/17/18Z	20		- TROPICAL DEPRESSION
42	34.40	-85.30	08/18/00Z	20		- TROPICAL DEPRESSION
43	34.70	-84.60	08/18/06Z	25		- TROPICAL DEPRESSION
44	35.10	-83.50	08/18/12Z	25		- TROPICAL DEPRESSION
45	35.60	-81.60	08/18/18Z	25		- TROPICAL DEPRESSION
46	36.40	-80.00	08/19/00Z	25		- TROPICAL DEPRESSION
47	37.50	-78.40	08/19/06Z	25		- TROPICAL DEPRESSION
48	38.50	-77.40	08/19/12Z	25		- TROPICAL DEPRESSION
49	39.20	-76.60	08/19/18Z	25		- TROPICAL DEPRESSION
50	39.90	-75.90	08/20/00Z	25		- TROPICAL DEPRESSION
51	40.80	-75.10	08/20/06Z	25		- TROPICAL DEPRESSION
52	41.60	-74.50	08/20/12Z	25		- TROPICAL DEPRESSION
53	42.60	-74.50	08/20/18Z	25		- TROPICAL DEPRESSION

UNISYS

1941 Hurricane/Tropical Data for Atlantic

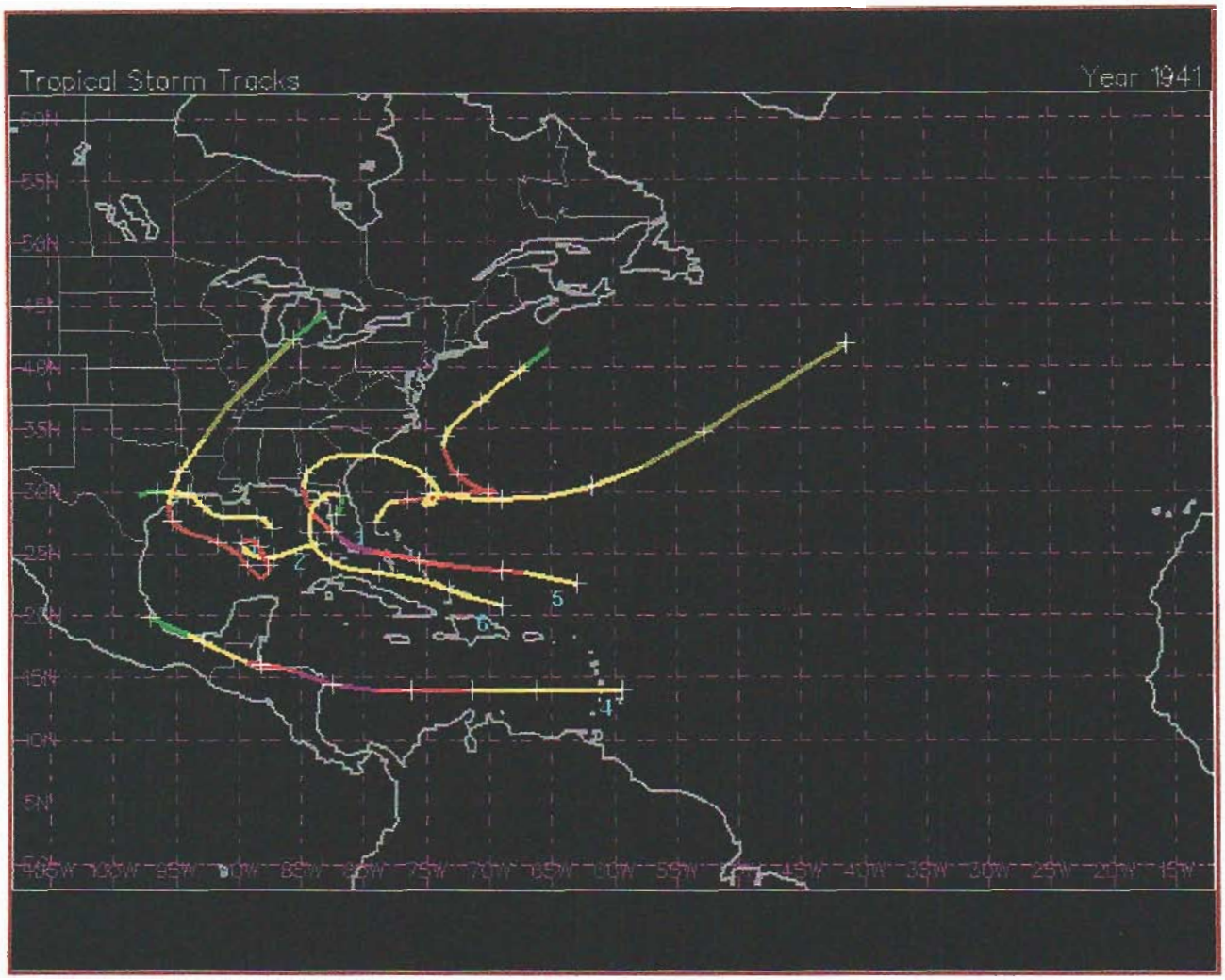

Individual Storm Summary

Winds in knots, pressure in millibars, category is based on Saffir-Simpson scale.

#	Name	Dates	Wind	Pres	Cat
1	Tropical Storm #1	11-16 SEP	40	1003	-
2	Hurricane #2	16-25 SEP	80	977	1
3	Hurricane #3	18-25 SEP	70	-	1
4	Hurricane #4	23-30 SEP	105	992	3
5	Hurricane #5	3-14 OCT	105	-	3
6	Tropical Storm #6	15-22 OCT	45	-	-

Legend

Provided are charts on the track of the storm plus a text based table of tracking information. The table

includes position in latitude and longitude, maximum sustained winds in knots, and central pressure in millibars. The chart color codes intensity (category based on Saffir-Simpson scale):

Type	Category	Pressure	Winds		Surge	Line Color
		mb	knts	mph	ft	
Depression	TD	-----	< 34	< 39	-----	Green
Tropical Storm	TS	-----	34- 63	39- 73	-----	Yellow
Hurricane	1	> 980	64- 82	74- 95	4- 5	Red
Hurricane	2	965-980	83- 95	96-110	6- 8	Light Red
Hurricane	3	945-965	96-113	111-130	9-12	Magenta
Hurricane	4	920-945	114-135	131-155	13-18	Light Magenta
Hurricane	5	< 920	> 135	> 155	> 18	White

NOTE: Pressures are in millibars and winds are in **knots**
One knot is equal to 1.15 mph.

Individual Storm Details

Tropical Storm #1 (11-16 SEP)
Storm - Max Winds: 40 Min Pres: 1003

DETAILS Tracking information

Hurricane #2 (16-25 SEP)
Storm - Max Winds: 80 Min Pres: 977 Category: 1

DETAILS Tracking information

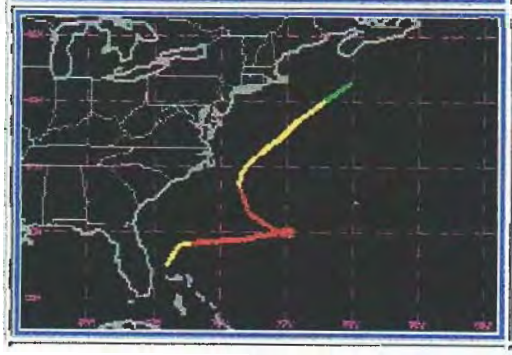

Hurricane #3 (18-25 SEP)
Storm - Max Winds: 70 Category: 1

DETAILS Tracking information

Hurricane #4 (23-30 SEP)
Storm - Max Winds: 105 Min Pres: 992 Category: 3

DETAILS Tracking information

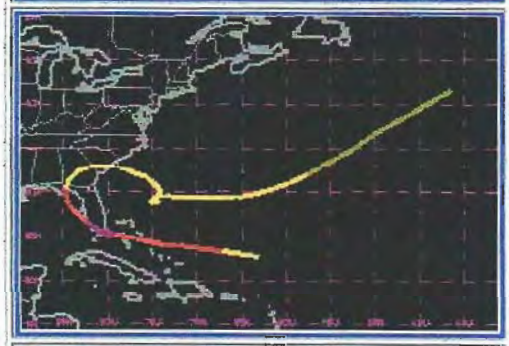

Hurricane #5 (03-14 OCT)
Storm - Max Winds: 105 Category: 3

DETAILS Tracking information

Tropical Storm #6 (15-22 OCT)
Storm - Max Winds: 45

DETAILS Tracking information

© Unisys Corp. 2003
For more information on this server, contact Dan Vietor at *devo@ks.unisys.com*

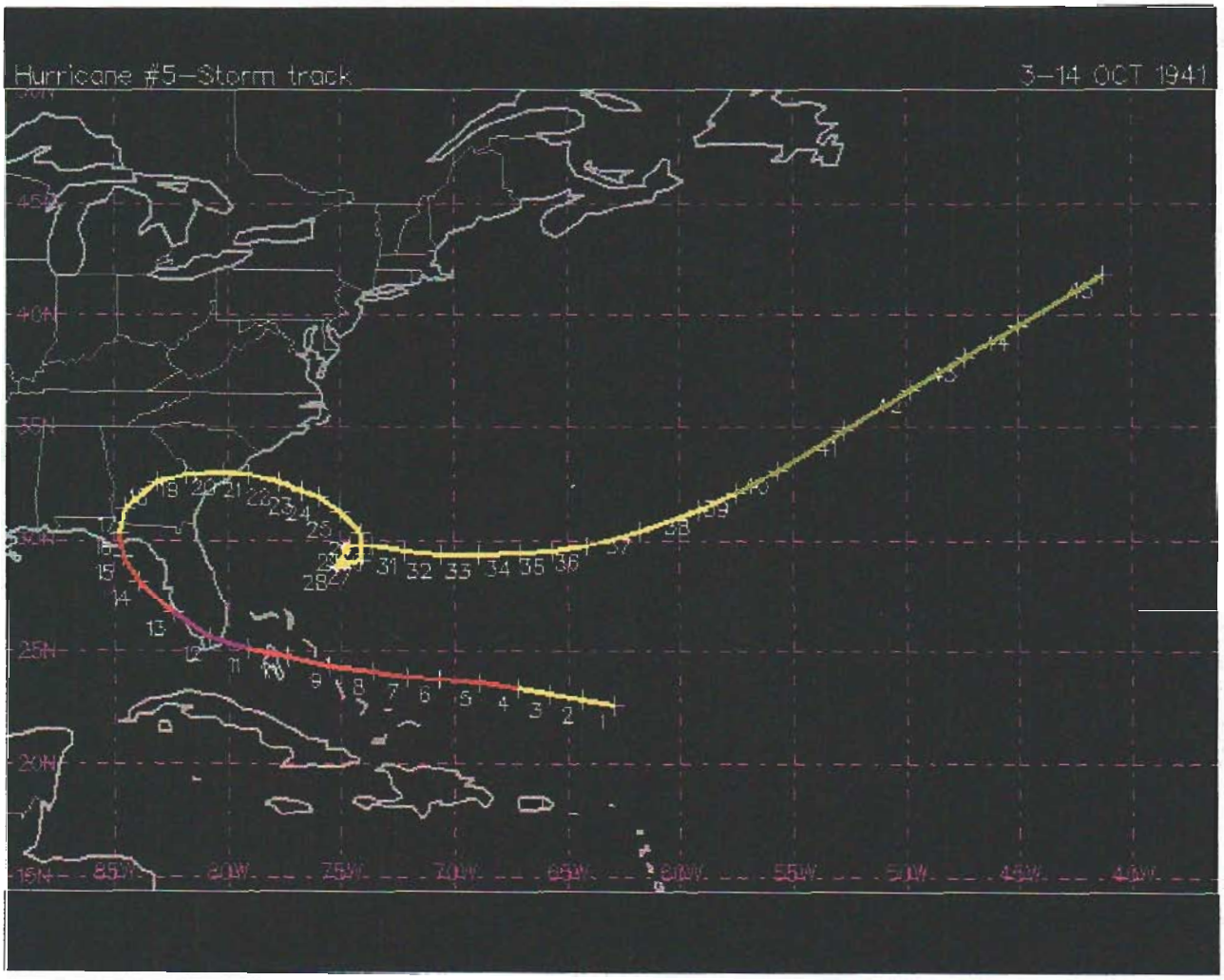
Hurricane #5–Storm track
3–14 OCT 1941
45N
40N
35N
30N
25N
20N
15N
85W
80W
75W
70W
65W
60W
55W
50W
45W
40W

Date: 3-14 OCT 1941
Hurricane #5

ADV	LAT	LON	TIME	WIND	PR	STAT
1	22.60	-63.00	10/03/18Z	40		- TROPICAL STORM
2	22.90	-64.40	10/04/00Z	50		- TROPICAL STORM
3	23.10	-65.80	10/04/06Z	55		- TROPICAL STORM
4	23.40	-67.20	10/04/12Z	65		- HURRICANE-1
5	23.60	-68.90	10/04/18Z	70		- HURRICANE-1
6	23.80	-70.70	10/05/00Z	75		- HURRICANE-1
7	23.90	-72.10	10/05/06Z	80		- HURRICANE-1
8	24.10	-73.60	10/05/12Z	85		- HURRICANE-2
9	24.40	-75.50	10/05/18Z	90		- HURRICANE-2
10	24.80	-77.40	10/06/00Z	95		- HURRICANE-2
11	25.10	-79.10	10/06/06Z	100		- HURRICANE-3
12	25.60	-80.80	10/06/12Z	105		- HURRICANE-3
13	26.70	-82.40	10/06/18Z	95		- HURRICANE-2
14	28.10	-83.90	10/07/00Z	80		- HURRICANE-1
15	29.20	-84.60	10/07/06Z	75		- HURRICANE-1
16	30.30	-84.70	10/07/12Z	60		- TROPICAL STORM
17	31.40	-84.50	10/07/18Z	60		- TROPICAL STORM
18	32.60	-83.10	10/08/00Z	55		- TROPICAL STORM
19	32.90	-81.80	10/08/06Z	55		- TROPICAL STORM
20	33.00	-80.10	10/08/12Z	50		- TROPICAL STORM
21	32.90	-79.00	10/08/18Z	50		- TROPICAL STORM
22	32.60	-77.70	10/09/00Z	50		- TROPICAL STORM
23	32.20	-76.70	10/09/06Z	50		- TROPICAL STORM
24	31.90	-75.90	10/09/12Z	50		- TROPICAL STORM
25	31.20	-75.00	10/09/18Z	50		- TROPICAL STORM
26	30.30	-74.10	10/10/00Z	50		- TROPICAL STORM
27	29.10	-74.10	10/10/06Z	50		- TROPICAL STORM
28	28.80	-75.20	10/10/12Z	50		- TROPICAL STORM
29	29.70	-74.60	10/10/18Z	50		- TROPICAL STORM
30	29.70	-73.60	10/11/00Z	50		- TROPICAL STORM
31	29.50	-72.20	10/11/06Z	50		- TROPICAL STORM
32	29.30	-70.60	10/11/12Z	45		- TROPICAL STORM
33	29.30	-68.90	10/11/18Z	45		- TROPICAL STORM
34	29.40	-67.10	10/12/00Z	45		- TROPICAL STORM
35	29.50	-65.60	10/12/06Z	40		- TROPICAL STORM
36	29.70	-64.10	10/12/12Z	40		- TROPICAL STORM
37	30.40	-61.80	10/12/18Z	40		- TROPICAL STORM
38	31.30	-59.20	10/13/00Z	40		- TROPICAL STORM
39	32.10	-57.50	10/13/06Z	35		- EXTRATROPICAL STORM
40	33.10	-55.70	10/13/12Z	35		- EXTRATROPICAL STORM
41	34.80	-52.70	10/13/18Z	35		- EXTRATROPICAL STORM
42	36.70	-49.80	10/14/00Z	35		- EXTRATROPICAL STORM
43	38.10	-47.40	10/14/06Z	35		- EXTRATROPICAL STORM
44	39.50	-45.00	10/14/12Z	35		- EXTRATROPICAL STORM
45	41.80	-41.30	10/14/18Z	35		- EXTRATROPICAL STORM

UNISYS

1947 Hurricane/Tropical Data for Atlantic

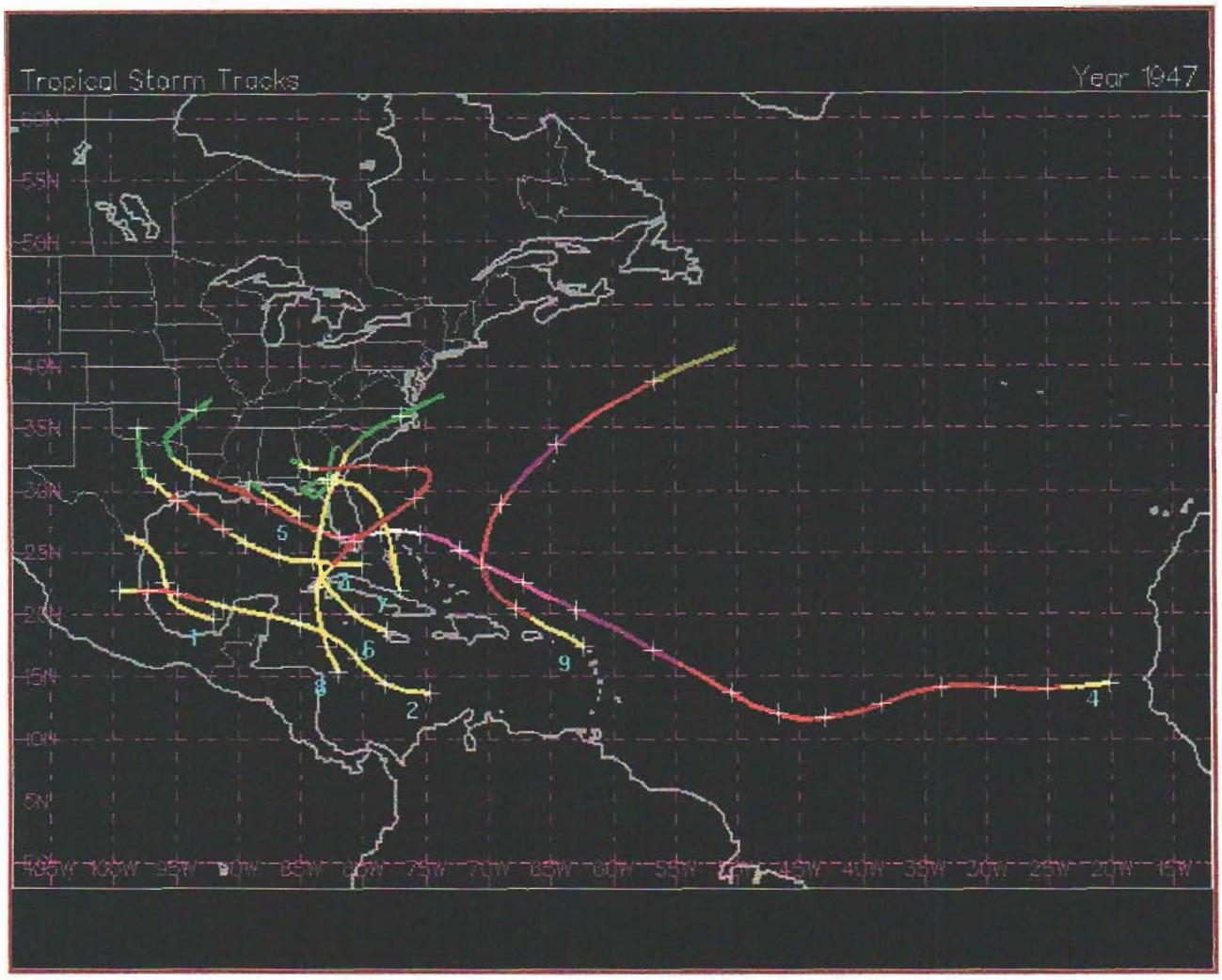

Individual Storm Summary

Winds in knots, pressure in millibars, category is based on Saffir-Simpson scale.

#	Name	Dates	Wind	Pres	Cat
1	Tropical Storm #1	31 JUL- 2 AUG	40	-	-
2	Hurricane #2	9-16 AUG	95	-	2
3	Hurricane #3	18-27 AUG	70	-	1
4	Hurricane #4	4-21 SEP	140	947	5
5	Tropical Storm #5	7- 8 SEP	40	-	-
6	Tropical Storm #6	20-25 SEP	50	989	-
7	Tropical Storm #7	6- 8 OCT	45	-	-
8	Hurricane #8	9-16 OCT	75	973	1
9	Hurricane #9	16-22 OCT	105	-	3

Legend

Provided are charts on the track of the storm plus a text based table of tracking information. The table includes position in latitude and longitude, maximum sustained winds in knots, and central pressure in millibars. The chart color codes intensity (category based on Saffir-Simpson scale):

Type	Category	Pressure	Winds		Surge	Line Color
		mb	knts	mph	ft	
Depression	TD	-----	< 34	< 39	-----	Green
Tropical Storm	TS	-----	34- 63	39- 73	-----	Yellow
Hurricane	1	> 980	64- 82	74- 95	4- 5	Red
Hurricane	2	965-980	83- 95	96-110	6- 8	Light Red
Hurricane	3	945-965	96-113	111-130	9-12	Magenta
Hurricane	4	920-945	114-135	131-155	13-18	Light Magenta
Hurricane	5	< 920	> 135	> 155	> 18	White

NOTE: Pressures are in millibars and winds are in **knots**
One knot is equal to 1.15 mph.

Individual Storm Details

Tropical Storm #1 (31 JUL-02 AUG)
Storm - Max Winds: 40

DETAILS Tracking information

Hurricane #2 (09-16 AUG)
Storm - Max Winds: 95 Category: 2

DETAILS Tracking information

Hurricane #3 (18-27 AUG)
Storm - Max Winds: 70 Category: 1

DETAILS Tracking information

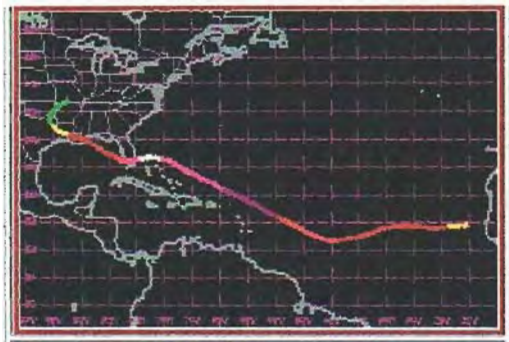

Hurricane #4 (04-21 SEP)
Storm - Max Winds: 140 Min Pres: 947 Category: 5

DETAILS Tracking information

Tropical Storm #5 (07-08 SEP)
Storm - Max Winds: 40

DETAILS Tracking information

Tropical Storm #6 (20-25 SEP)
Storm - Max Winds: 50 Min Pres: 989

DETAILS Tracking information

Tropical Storm #7 (06-08 OCT)
Storm - Max Winds: 45

DETAILS Tracking information

Hurricane #8 (09-16 OCT)
Storm - Max Winds: 75 Min Pres: 973 Category: 1

DETAILS Tracking information

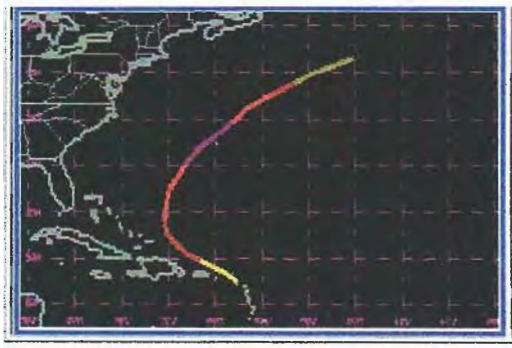

Hurricane #9 (16-22 OCT)
Storm - Max Winds: 105 Category: 3

DETAILS Tracking information

© Unisys Corp. 2003
For more information on this server, contact Dan Vietor at *devo@ks.unisys.com*

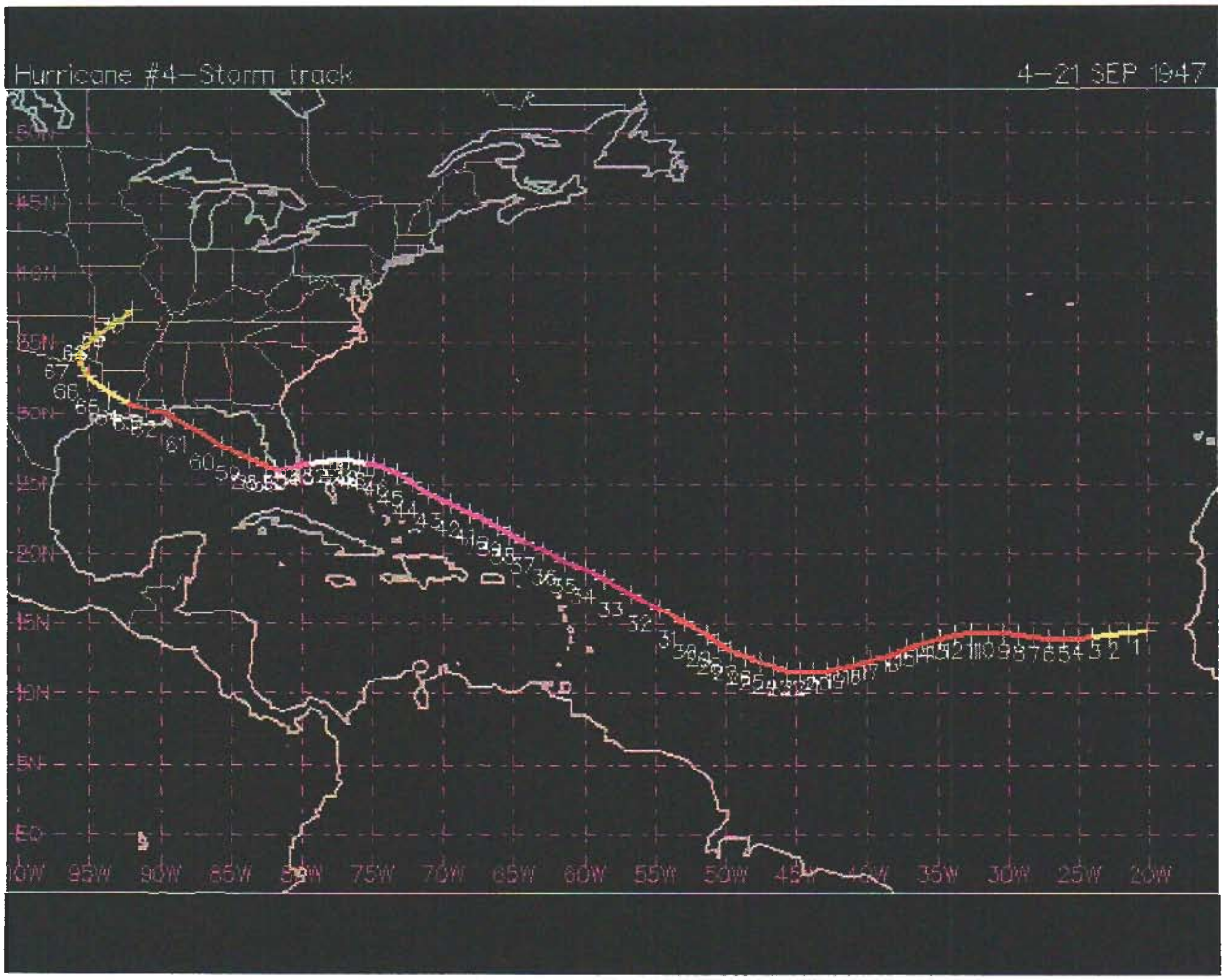
Hurricane #4—Storm track
4-21 SEP 1947
95W
90W
85W
80W
75W
70W
65W
60W
55W
50W
45W
40W
35W
30W
25W
20W

Date: 4-21 SEP 1947
Hurricane #4

ADV	LAT	LON	TIME	WIND	PR	STAT
1	14.50	-20.10	09/04/06Z	45	-	TROPICAL STORM
2	14.30	-21.50	09/04/12Z	50	-	TROPICAL STORM
3	14.20	-22.80	09/04/18Z	60	-	TROPICAL STORM
4	14.10	-24.00	09/05/00Z	65	-	HURRICANE-1
5	14.00	-25.00	09/05/06Z	65	-	HURRICANE-1
6	14.00	-26.10	09/05/12Z	70	-	HURRICANE-1
7	14.00	-27.10	09/05/18Z	70	-	HURRICANE-1
8	14.10	-28.20	09/06/00Z	70	-	HURRICANE-1
9	14.20	-29.30	09/06/06Z	70	-	HURRICANE-1
10	14.30	-30.40	09/06/12Z	75	-	HURRICANE-1
11	14.30	-31.50	09/06/18Z	75	-	HURRICANE-1
12	14.30	-32.60	09/07/00Z	75	-	HURRICANE-1
13	14.20	-33.70	09/07/06Z	75	-	HURRICANE-1
14	14.00	-34.80	09/07/12Z	75	-	HURRICANE-1
15	13.70	-36.00	09/07/18Z	80	-	HURRICANE-1
16	13.30	-37.20	09/08/00Z	80	-	HURRICANE-1
17	12.80	-38.50	09/08/06Z	80	-	HURRICANE-1
18	12.40	-39.80	09/08/12Z	80	-	HURRICANE-1
19	12.10	-41.00	09/08/18Z	80	-	HURRICANE-1
20	11.90	-42.00	09/09/00Z	80	-	HURRICANE-1
21	11.70	-42.90	09/09/06Z	80	-	HURRICANE-1
22	11.60	-43.80	09/09/12Z	85	-	HURRICANE-2
23	11.60	-44.80	09/09/18Z	85	-	HURRICANE-2
24	11.70	-45.70	09/10/00Z	85	-	HURRICANE-2
25	12.00	-46.70	09/10/06Z	85	-	HURRICANE-2
26	12.30	-47.60	09/10/12Z	90	-	HURRICANE-2
27	12.70	-48.60	09/10/18Z	90	-	HURRICANE-2
28	13.20	-49.70	09/11/00Z	90	-	HURRICANE-2
29	13.70	-50.50	09/11/06Z	95	-	HURRICANE-2
30	14.20	-51.40	09/11/12Z	95	-	HURRICANE-2
31	15.10	-52.90	09/11/18Z	95	-	HURRICANE-2
32	16.10	-54.70	09/12/00Z	100	-	HURRICANE-3
33	17.20	-56.70	09/12/06Z	100	-	HURRICANE-3
34	18.20	-58.60	09/12/12Z	105	-	HURRICANE-3
35	18.90	-60.00	09/12/18Z	105	-	HURRICANE-3
36	19.50	-61.40	09/13/00Z	110	-	HURRICANE-3
37	20.30	-62.90	09/13/06Z	110	-	HURRICANE-3
38	21.00	-64.30	09/13/12Z	115	-	HURRICANE-4
39	21.50	-65.30	09/13/18Z	115	-	HURRICANE-4
40	22.00	-66.20	09/14/00Z	120	-	HURRICANE-4
41	22.50	-67.20	09/14/06Z	120	-	HURRICANE-4
42	23.00	-68.20	09/14/12Z	125	-	HURRICANE-4
43	23.60	-69.50	09/14/18Z	125	-	HURRICANE-4
44	24.30	-71.10	09/15/00Z	125	-	HURRICANE-4
45	25.10	-72.20	09/15/06Z	130	-	HURRICANE-4
46	25.80	-73.30	09/15/12Z	130	-	HURRICANE-4
47	26.20	-74.20	09/15/18Z	135	-	HURRICANE-4
48	26.40	-74.90	09/16/00Z	135	-	HURRICANE-4
49	26.50	-75.40	09/16/06Z	140	-	HURRICANE-5
50	26.60	-76.00	09/16/12Z	140	-	HURRICANE-5
51	26.70	-76.80	09/16/18Z	140	-	HURRICANE-5
52	26.70	-77.60	09/17/00Z	140	-	HURRICANE-5
53	26.60	-78.50	09/17/06Z	140	-	HURRICANE-5
54	26.50	-79.50	09/17/12Z	135	947	HURRICANE-4
55	26.30	-80.40	09/17/18Z	130	-	HURRICANE-4
56	26.10	-81.20	09/18/00Z	120	-	HURRICANE-4
57	26.10	-81.80	09/18/06Z	85	-	HURRICANE-2
58	26.30	-82.50	09/18/12Z	85	-	HURRICANE-2
59	26.90	-83.80	09/18/18Z	80	-	HURRICANE-1
60	27.70	-85.60	09/19/00Z	80	-	HURRICANE-1
61	28.90	-87.70	09/19/06Z	80	-	HURRICANE-1

62	30.00	-89.70	09/19/12Z	80	966	HURRICANE-1
63	30.40	-91.00	09/19/18Z	75	970	HURRICANE-1
64	30.80	-92.20	09/20/00Z	60	984	TROPICAL STORM
65	31.60	-93.70	09/20/06Z	35	987	TROPICAL STORM
66	32.70	-95.20	09/20/12Z	30	994	EXTRATROPICAL DEPRESSION
67	34.10	-95.90	09/20/18Z	25	996	EXTRATROPICAL DEPRESSION
68	35.40	-94.60	09/21/00Z	25	997	EXTRATROPICAL DEPRESSION
69	36.40	-93.30	09/21/06Z	20	999	EXTRATROPICAL DEPRESSION
70	37.40	-92.00	09/21/12Z	20	1000	EXTRATROPICAL DEPRESSION

UNISYS

1948 Hurricane/Tropical Data for Atlantic

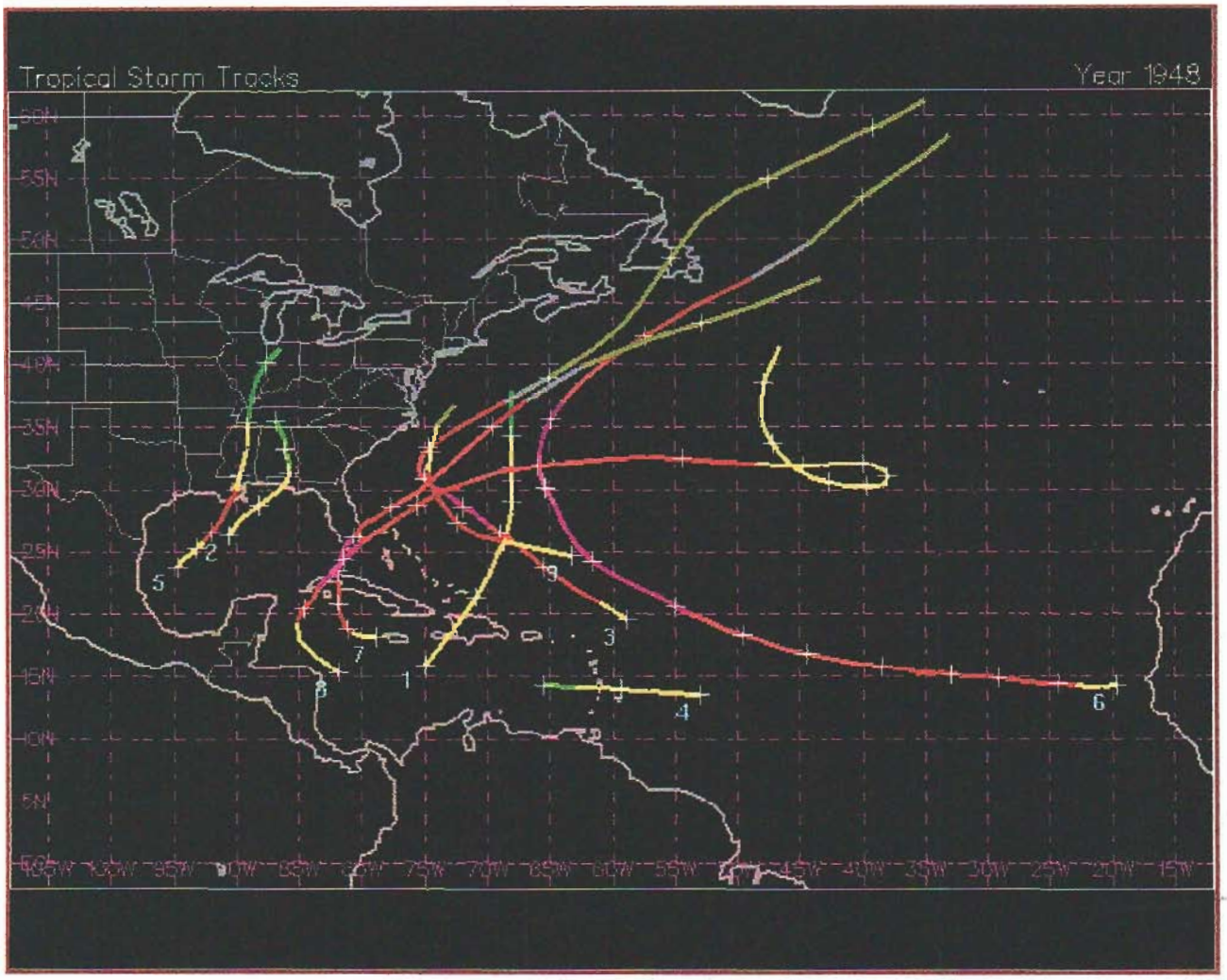

Individual Storm Summary

Winds in knots, pressure in millibars, category is based on Saffir-Simpson scale.

#	Name	Dates	Wind	Pres	Cat
1	Tropical Storm #1	22-28 MAY	45	-	-
2	Tropical Storm #2	7-11 JUL	35	-	-
3	Hurricane #3	26 AUG- 4 SEP	105	-	3
4	Tropical Storm #4	31 AUG- 1 SEP	50	1007	-
5	Hurricane #5	1- 7 SEP	70	989	1
6	Hurricane #6	4-16 SEP	115	-	4
7	Hurricane #7	18-25 SEP	105	963	3
8	Hurricane #8	3-16 OCT	115	975	4
9	Hurricane #9	8-11 NOV	70	-	1

Legend

Provided are charts on the track of the storm plus a text based table of tracking information. The table includes position in latitude and longitude, maximum sustained winds in knots, and central pressure in millibars. The chart color codes intensity (category based on Saffir-Simpson scale):

Type	Category	Pressure	Winds		Surge	Line Color
		mb	knts	mph	ft	
Depression	TD	-----	< 34	< 39	-----	Green
Tropical Storm	TS	-----	34- 63	39- 73	-----	Yellow
Hurricane	1	> 980	64- 82	74- 95	4- 5	Red
Hurricane	2	965-980	83- 95	96-110	6- 8	Light Red
Hurricane	3	945-965	96-113	111-130	9-12	Magenta
Hurricane	4	920-945	114-135	131-155	13-18	Light Magenta
Hurricane	5	< 920	> 135	> 155	> 18	White

NOTE: Pressures are in millibars and winds are in **knots**
One knot is equal to 1.15 mph.

Individual Storm Details

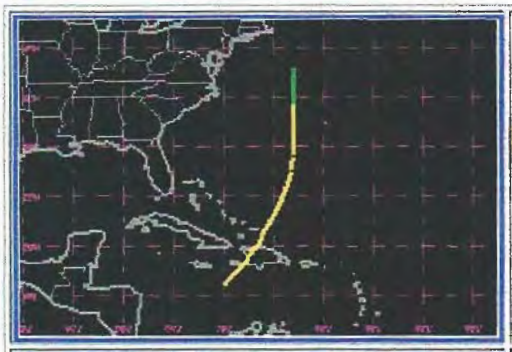

Tropical Storm #1 (22-28 MAY)
Storm - Max Winds: 45

DETAILS Tracking information

Tropical Storm #2 (07-11 JUL)
Storm - Max Winds: 35

DETAILS Tracking information

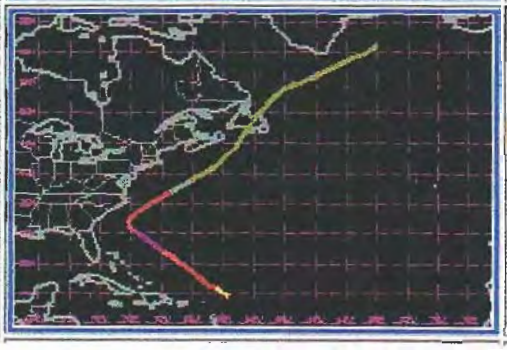

Hurricane #3 (26 AUG-04 SEP)
Storm - Max Winds: 105 Category: 3

DETAILS Tracking information

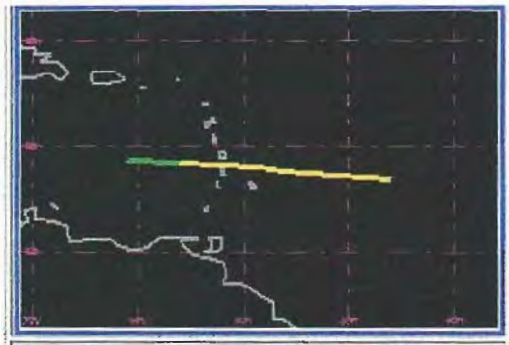

Tropical Storm #4 (31 AUG-01 SEP)
Storm - Max Winds: 50 Min Pres: 1007

DETAILS Tracking information

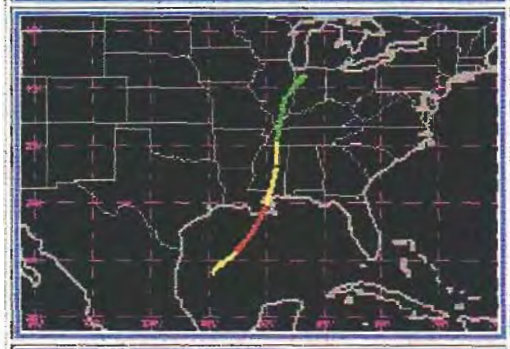

Hurricane #5 (01-07 SEP)
Storm - Max Winds: 70 Min Pres: 989 Category: 1

DETAILS Tracking information

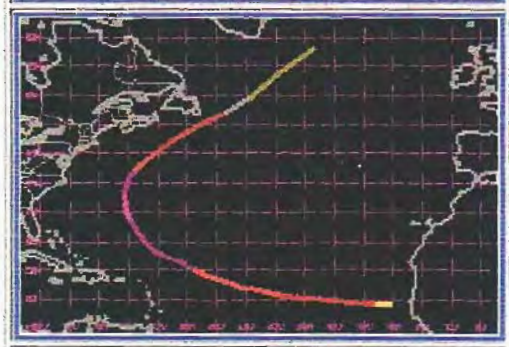

Hurricane #6 (04-16 SEP)
Storm - Max Winds: 115 Category: 4

DETAILS Tracking information

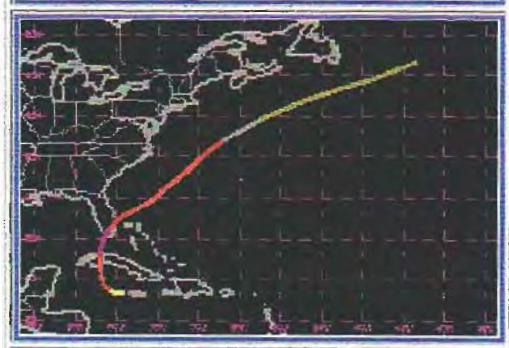

Hurricane #7 (18-25 SEP)
Storm - Max Winds: 105 Min Pres: 963 Category: 3

DETAILS Tracking information

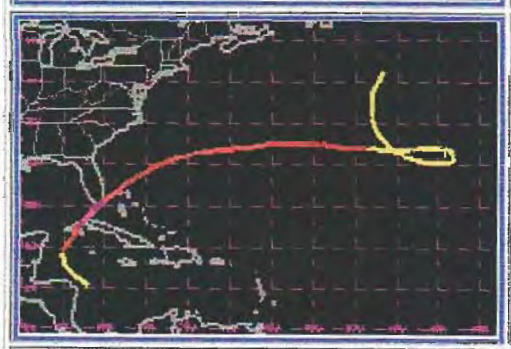

Hurricane #8 (03-16 OCT)
Storm - Max Winds: 115 Min Pres: 975 Category: 4

DETAILS Tracking information

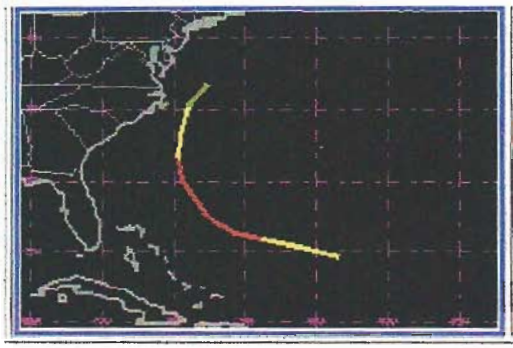

Hurricane #9 (08-11 NOV)
Storm - Max Winds: 70 Category: 1

DETAILS Tracking information

© Unisys Corp. 2003
For more information on this server, contact Dan Vietor at *devo@ks.unisys.com*

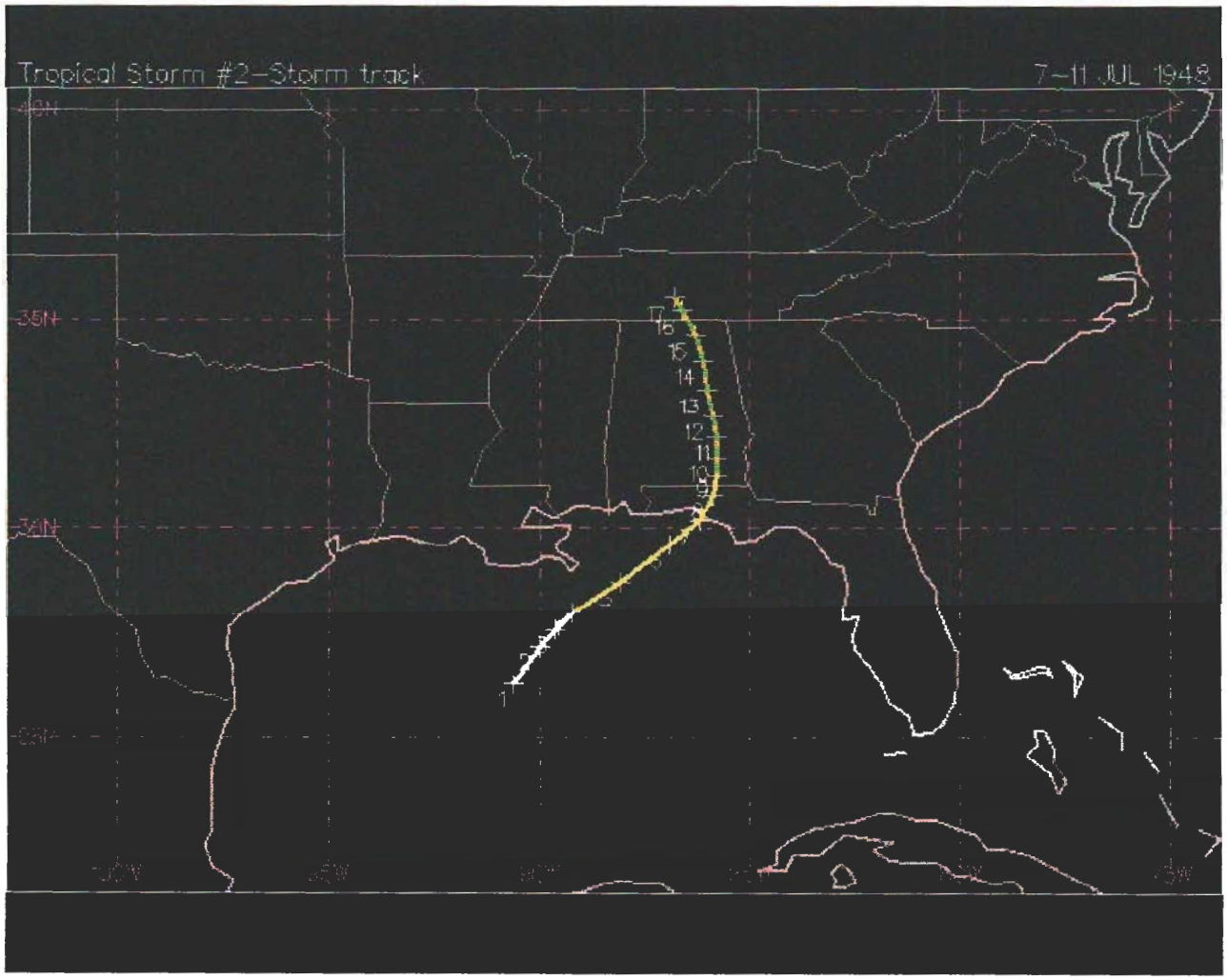
Tropical Storm #2-Storm track
7-11 JUL 1948
40N
35N
30N
25N
16
15
14
13
12
11
10
9
1

Date: 7-11 JUL 1948
Tropical Storm #2

ADV	LAT	LON	TIME	WIND	PR	STAT
1	26.30	-90.60	07/07/18Z	35	-	TROPICAL STORM
2	27.20	-90.00	07/08/00Z	35	-	TROPICAL STORM
3	27.60	-89.60	07/08/06Z	35	-	TROPICAL STORM
4	28.00	-89.20	07/08/12Z	35	-	TROPICAL STORM
5	28.70	-88.10	07/08/18Z	35	-	TROPICAL STORM
6	29.60	-86.90	07/09/00Z	35	-	TROPICAL STORM
7	30.20	-86.20	07/09/06Z	35	-	TROPICAL STORM
8	30.80	-85.90	07/09/12Z	35	-	TROPICAL STORM
9	31.30	-85.80	07/09/18Z	30	-	TROPICAL DEPRESSION
10	31.70	-85.80	07/10/00Z	30	-	TROPICAL DEPRESSION
11	32.20	-85.80	07/10/06Z	30	-	TROPICAL DEPRESSION
12	32.70	-85.90	07/10/12Z	25	-	TROPICAL DEPRESSION
13	33.30	-86.00	07/10/18Z	25	-	TROPICAL DEPRESSION
14	34.00	-86.10	07/11/00Z	20	-	TROPICAL DEPRESSION
15	34.60	-86.30	07/11/06Z	20	-	TROPICAL DEPRESSION
16	35.20	-86.60	07/11/12Z	15	-	TROPICAL DEPRESSION
17	35.50	-86.80	07/11/18Z	15	-	TROPICAL DEPRESSION

UNISYS

1953 Hurricane/Tropical Data for Atlantic

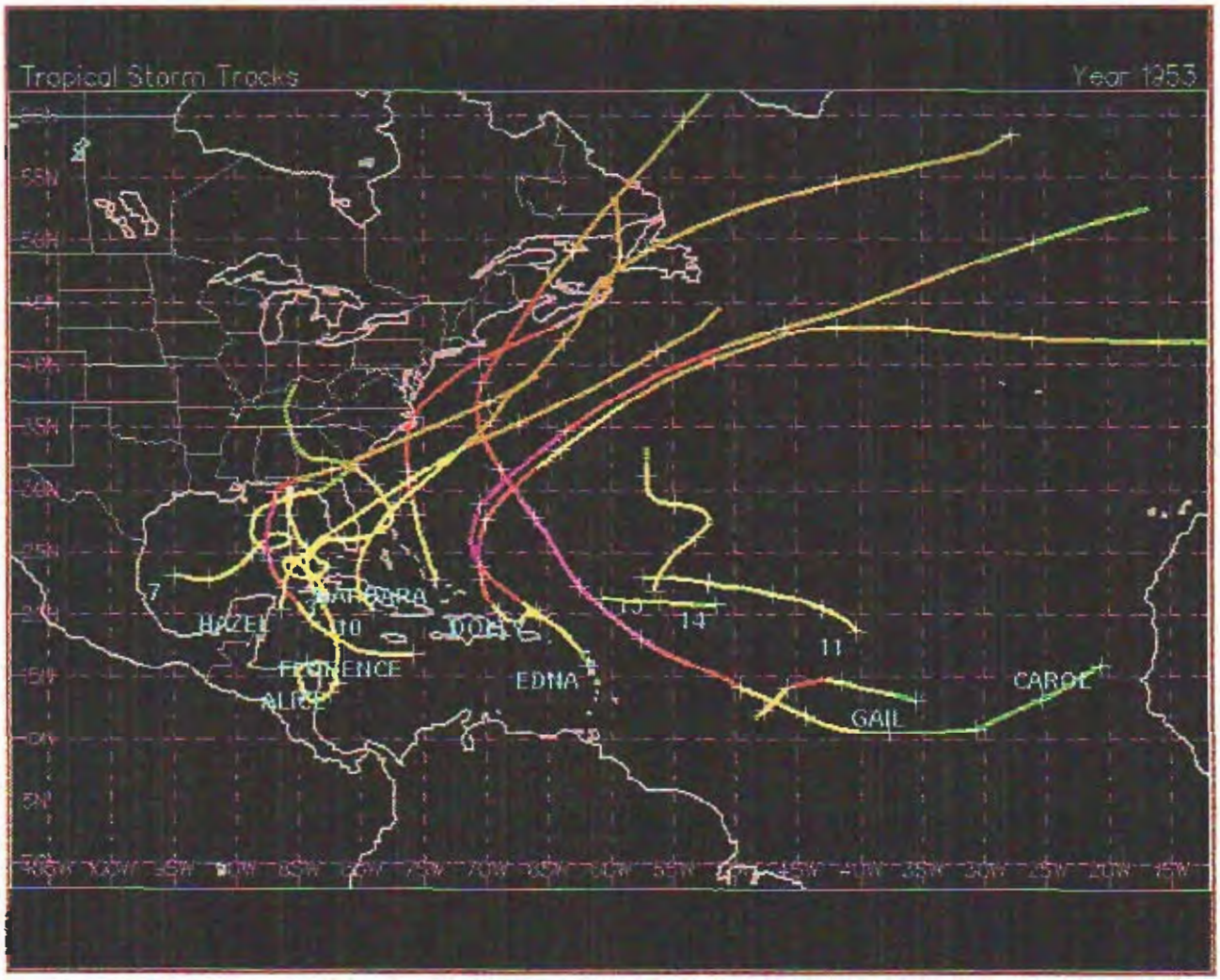

Individual Storm Summary

Winds in knots, pressure in millibars, category is based on Saffir-Simpson scale.

#	Name	Dates	Wind	Pres	Cat
1	Tropical Storm ALICE	25 MAY- 6 JUN	60	997	-
2	Hurricane BARBARA	11-16 AUG	95	987	2
3	Tropical Storm #3	28 AUG- 3 SEP	50	985	-
4	Hurricane CAROL	28 AUG- 9 SEP	130	929	4
5	Hurricane DOLLY	8-17 SEP	100	995	3
6	Hurricane EDNA	14-20 SEP	110	-	3
7	Tropical Storm #7	14-21 SEP	60	-	-
8	Hurricane FLORENCE	23-28 SEP	110	968	3
9	Hurricane GAIL	2- 5 OCT	70	-	1
10	Tropical Storm #10	3-10 OCT	60	-	-
11	Tropical Storm #11	5- 9 OCT	60	-	-

12	Tropical Storm HAZEL	7-12 OCT	60	994	-
13	Tropical Storm #13	23-26 NOV	45	-	-
14	Tropical Storm #14	7- 9 DEC	35	-	-

Legend

Provided are charts on the track of the storm plus a text based table of tracking information. The table includes position in latitude and longitude, maximum sustained winds in knots, and central pressure in millibars. The chart color codes intensity (category based on Saffir-Simpson scale):

Type	Category	Pressure	Winds		Surge	Line Color
		mb	knts	mph	ft	
Depression	TD	-----	< 34	< 39	-----	Green
Tropical Storm	TS	-----	34- 63	39- 73	-----	Yellow
Hurricane	1	> 980	64- 82	74- 95	4- 5	Red
Hurricane	2	965-980	83- 95	96-110	6- 8	Light Red
Hurricane	3	945-965	96-113	111-130	9-12	Magenta
Hurricane	4	920-945	114-135	131-155	13-18	Light Magenta
Hurricane	5	< 920	> 135	> 155	> 18	White

NOTE: Pressures are in millibars and winds are in **knots**
One knot is equal to 1.15 mph.

Individual Storm Details

Tropical Storm ALICE (25 MAY-06 JUN)
Storm - Max Winds: 60 Min Pres: 997

DETAILS Tracking information

Hurricane BARBARA (11-16 AUG)
Storm - Max Winds: 95 Min Pres: 987 Category: 2

DETAILS Tracking information

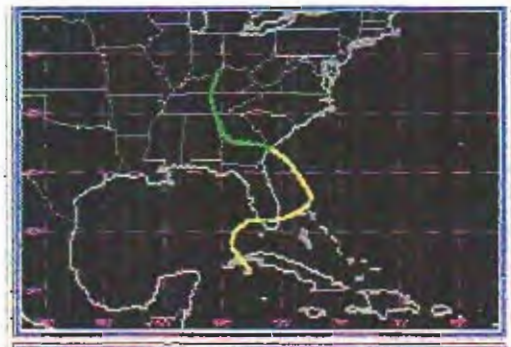

Tropical Storm #3 (28 AUG-03 SEP)
Storm - Max Winds: 50 Min Pres: 985

DETAILS Tracking information

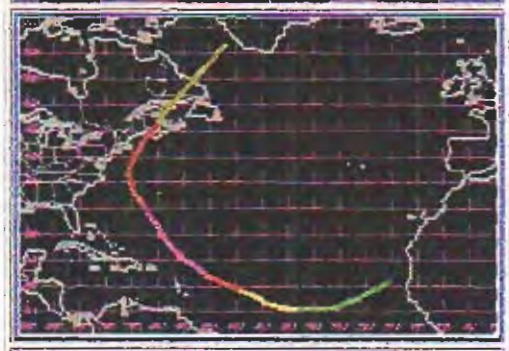

Hurricane CAROL (28 AUG-09 SEP)
Storm - Max Winds: 130 Min Pres: 929 Category: 4

DETAILS Tracking information

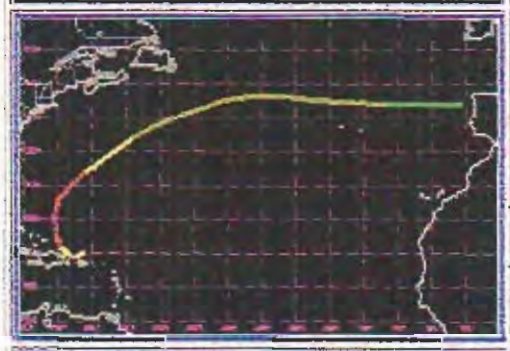

Hurricane DOLLY (08-17 SEP)
Storm - Max Winds: 100 Min Pres: 995 Category: 3

DETAILS Tracking information

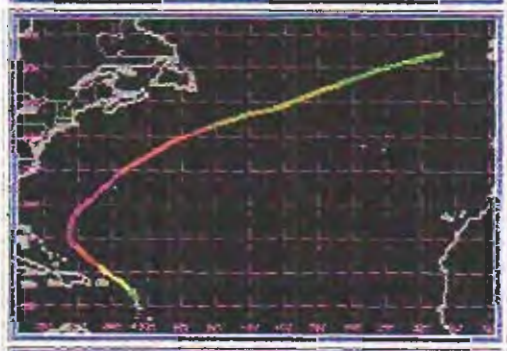

Hurricane EDNA (14-20 SEP)
Storm - Max Winds: 110 Category: 3

DETAILS Tracking information

Tropical Storm #7 (14-21 SEP)
Storm - Max Winds: 60

DETAILS Tracking information

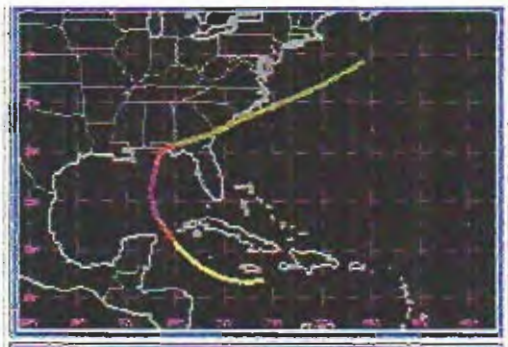

Hurricane FLORENCE (23-28 SEP)
Storm - Max Winds: 110 Min Pres: 968 Category: 3

DETAILS Tracking information

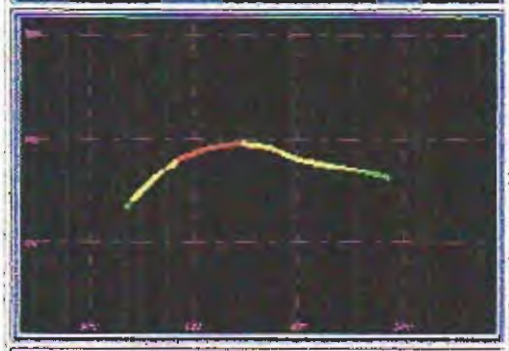

Hurricane GAIL (02-05 OCT)
Storm - Max Winds: 70 Category: 1

DETAILS Tracking information

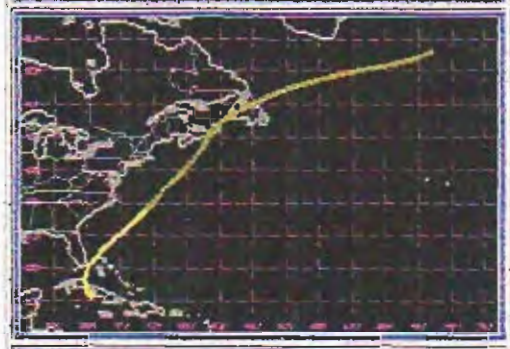

Tropical Storm #10 (03-10 OCT)
Storm - Max Winds: 60

DETAILS Tracking information



Tropical Storm #11 (05-09 OCT)
Storm - Max Winds: 60

DETAILS Tracking information

Tropical Storm HAZEL (07-12 OCT)
Storm - Max Winds: 60 Min Pres: 994

DETAILS Tracking information



Tropical Storm #13 (23-26 NOV)
Storm - Max Winds: 45

DETAILS Tracking information



Tropical Storm #14 (07-09 DEC)
Storm - Max Winds: 35

DETAILS Tracking information

© Unisys Corp. 2003
For more information on this server, contact Dan Victor at *dvyo@ks.unisys.com*

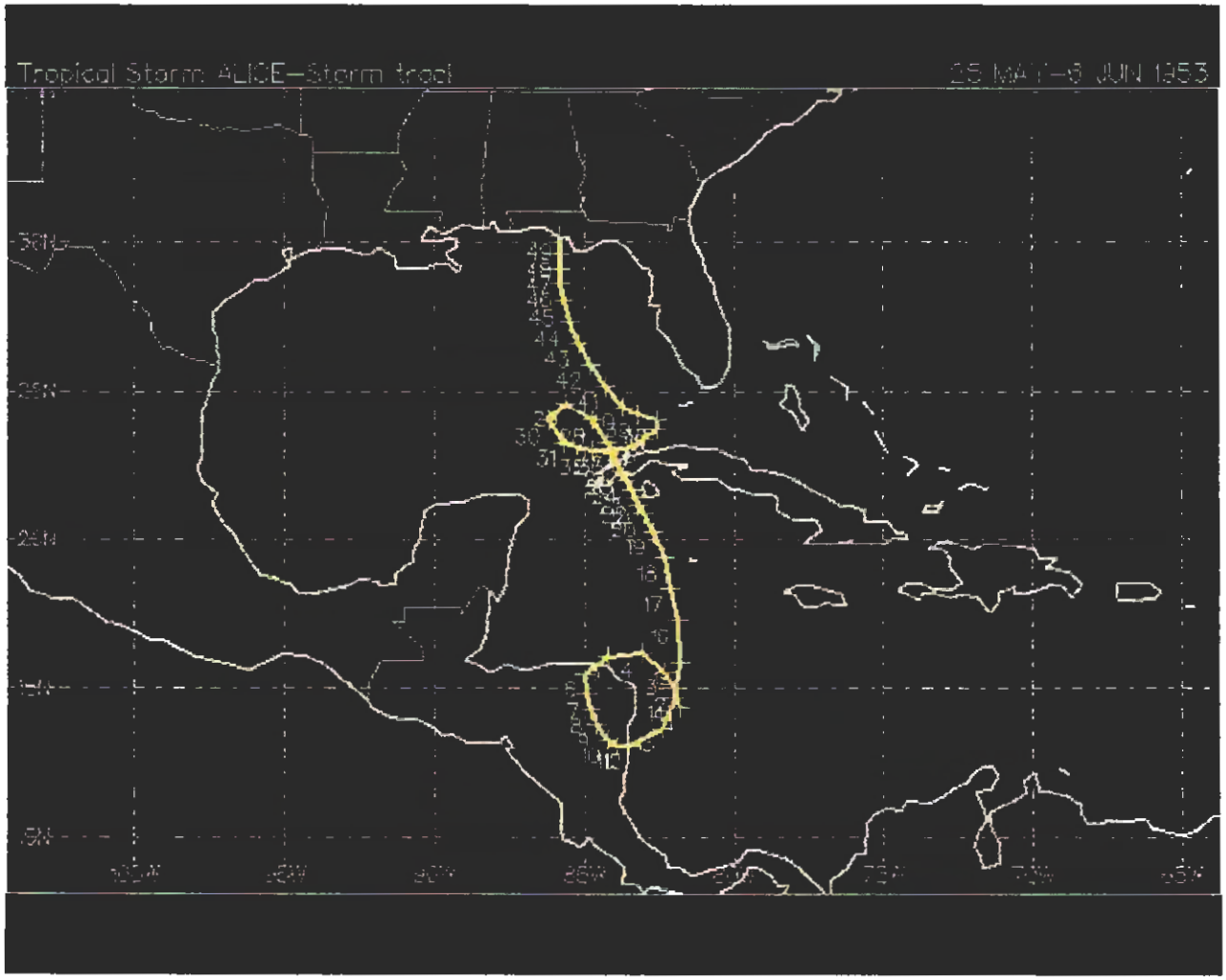
Tropical Storm ALICE—Storm track
25 MAY—6 JUN 1953

Date: 25 MAY-6 JUN 1953
Tropical Storm ALICE

ADV	LAT	LON	TIME	WIND	PR	STAT
1	14.40	-81.80	05/25/18Z	35	-	TROPICAL STORM
2	15.00	-82.00	05/26/00Z	35	-	TROPICAL STORM
3	15.60	-82.30	05/26/06Z	35	-	TROPICAL STORM
4	16.20	-83.10	05/26/12Z	35	-	TROPICAL STORM
5	16.10	-84.20	05/26/18Z	35	-	TROPICAL STORM
6	15.50	-85.00	05/27/00Z	35	-	TROPICAL STORM
7	14.80	-84.90	05/27/06Z	35	-	TROPICAL STORM
8	14.30	-84.80	05/27/12Z	35	-	TROPICAL STORM
9	13.80	-84.60	05/27/18Z	35	-	TROPICAL STORM
10	13.30	-84.20	05/28/00Z	35	-	TROPICAL STORM
11	13.10	-83.90	05/28/06Z	35	-	TROPICAL STORM
12	13.10	-83.50	05/28/12Z	40	-	TROPICAL STORM
13	13.70	-82.40	05/28/18Z	40	-	TROPICAL STORM
14	14.70	-82.00	05/29/00Z	40	-	TROPICAL STORM
15	15.90	-81.80	05/29/06Z	40	-	TROPICAL STORM
16	17.30	-81.90	05/29/12Z	40	-	TROPICAL STORM
17	18.40	-82.10	05/29/18Z	45	-	TROPICAL STORM
18	19.40	-82.30	05/30/00Z	45	-	TROPICAL STORM
19	20.30	-82.70	05/30/06Z	45	-	TROPICAL STORM
20	20.90	-83.00	05/30/12Z	45	-	TROPICAL STORM
21	21.20	-83.20	05/30/18Z	45	-	TROPICAL STORM
22	21.40	-83.30	05/31/00Z	45	-	TROPICAL STORM
23	21.70	-83.40	05/31/06Z	45	-	TROPICAL STORM
24	22.00	-83.60	05/31/12Z	45	-	TROPICAL STORM
25	22.30	-83.80	05/31/18Z	50	-	TROPICAL STORM
26	22.60	-83.90	06/01/00Z	50	-	TROPICAL STORM
27	23.30	-84.20	06/01/06Z	55	-	TROPICAL STORM
28	24.00	-84.70	06/01/12Z	55	-	TROPICAL STORM
29	24.60	-85.60	06/01/18Z	55	-	TROPICAL STORM
30	24.00	-86.20	06/02/00Z	50	-	TROPICAL STORM
31	23.30	-85.70	06/02/06Z	50	-	TROPICAL STORM
32	23.00	-84.70	06/02/12Z	45	-	TROPICAL STORM
33	23.00	-84.10	06/02/18Z	40	-	TROPICAL STORM
34	23.10	-83.60	06/03/00Z	40	-	TROPICAL STORM
35	23.20	-83.30	06/03/06Z	35	-	TROPICAL STORM
36	23.40	-83.00	06/03/12Z	35	-	TROPICAL STORM
37	23.70	-82.60	06/03/18Z	35	-	TROPICAL STORM
38	24.00	-82.60	06/04/00Z	35	-	TROPICAL STORM
39	24.20	-83.20	06/04/06Z	40	-	TROPICAL STORM
40	24.50	-83.70	06/04/12Z	50	-	TROPICAL STORM
41	25.20	-84.30	06/04/18Z	55	-	TROPICAL STORM
42	25.90	-84.80	06/05/00Z	60	-	TROPICAL STORM
43	26.60	-85.20	06/05/06Z	60	-	TROPICAL STORM
44	27.30	-85.50	06/05/12Z	60	-	TROPICAL STORM
45	28.00	-85.70	06/05/18Z	60	-	TROPICAL STORM
46	28.60	-85.80	06/06/00Z	60	997	TROPICAL STORM
47	29.10	-85.80	06/06/06Z	40	-	TROPICAL STORM
48	29.60	-85.80	06/06/12Z	40	-	TROPICAL STORM
49	30.20	-85.80	06/06/18Z	35	-	TROPICAL STORM

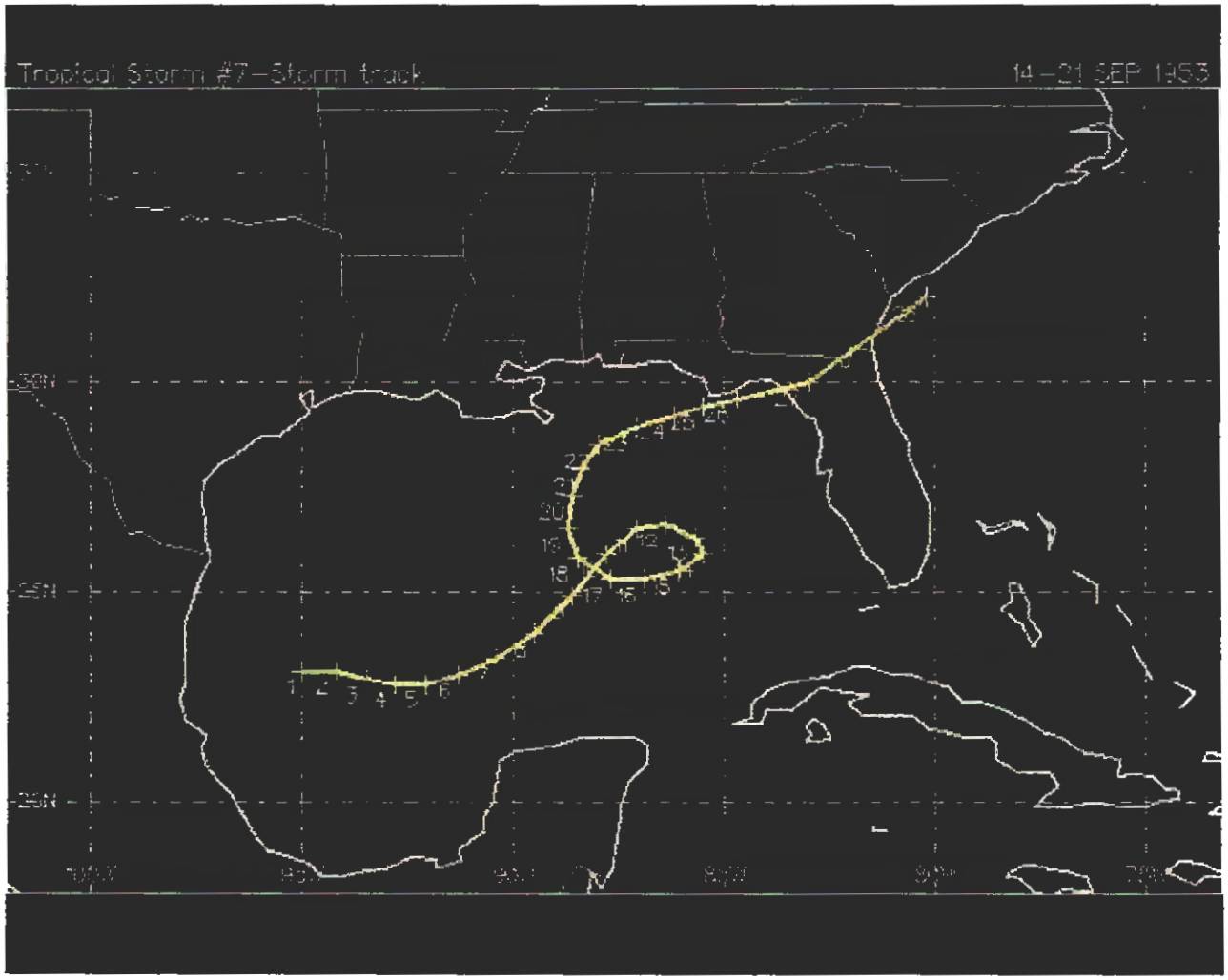
Tropical Storm #7—Storm track
14—21 SEP 1953

Date: 14-21 SEP 1953
Tropical Storm #7

ADV	LAT	LON	TIME	WIND	PR	STAT
1	23.10	-95.00	09/14/06Z	30		- TROPICAL DEPRESSION
2	23.10	-94.20	09/14/12Z	40		- TROPICAL STORM
3	22.90	-93.50	09/14/18Z	50		- TROPICAL STORM
4	22.80	-92.80	09/15/00Z	55		- TROPICAL STORM
5	22.80	-92.10	09/15/06Z	60		- TROPICAL STORM
6	23.00	-91.30	09/15/12Z	60		- TROPICAL STORM
7	23.40	-90.40	09/15/18Z	60		- TROPICAL STORM
8	24.00	-89.50	09/16/00Z	60		- TROPICAL STORM
9	24.90	-88.60	09/16/06Z	60		- TROPICAL STORM
10	25.90	-87.80	09/16/12Z	60		- TROPICAL STORM
11	26.50	-87.10	09/16/18Z	60		- TROPICAL STORM
12	26.60	-86.40	09/17/00Z	60		- TROPICAL STORM
13	26.30	-85.70	09/17/06Z	60		- TROPICAL STORM
14	25.90	-85.50	09/17/12Z	60		- TROPICAL STORM
15	25.50	-86.10	09/17/18Z	60		- TROPICAL STORM
16	25.30	-86.90	09/18/00Z	60		- TROPICAL STORM
17	25.30	-87.70	09/18/06Z	60		- TROPICAL STORM
18	25.80	-88.50	09/18/12Z	60		- TROPICAL STORM
19	26.50	-88.70	09/18/18Z	60		- TROPICAL STORM
20	27.30	-88.60	09/19/00Z	60		- TROPICAL STORM
21	27.90	-88.40	09/19/06Z	60		- TROPICAL STORM
22	28.50	-88.00	09/19/12Z	60		- TROPICAL STORM
23	28.90	-87.10	09/19/18Z	60		- TROPICAL STORM
24	29.20	-86.20	09/20/00Z	60		- TROPICAL STORM
25	29.40	-85.50	09/20/06Z	55		- TROPICAL STORM
26	29.60	-84.70	09/20/12Z	50		- TROPICAL STORM
27	30.00	-83.00	09/20/18Z	40		- TROPICAL STORM
28	32.00	-80.20	09/21/00Z	25		- TROPICAL DEPRESSION

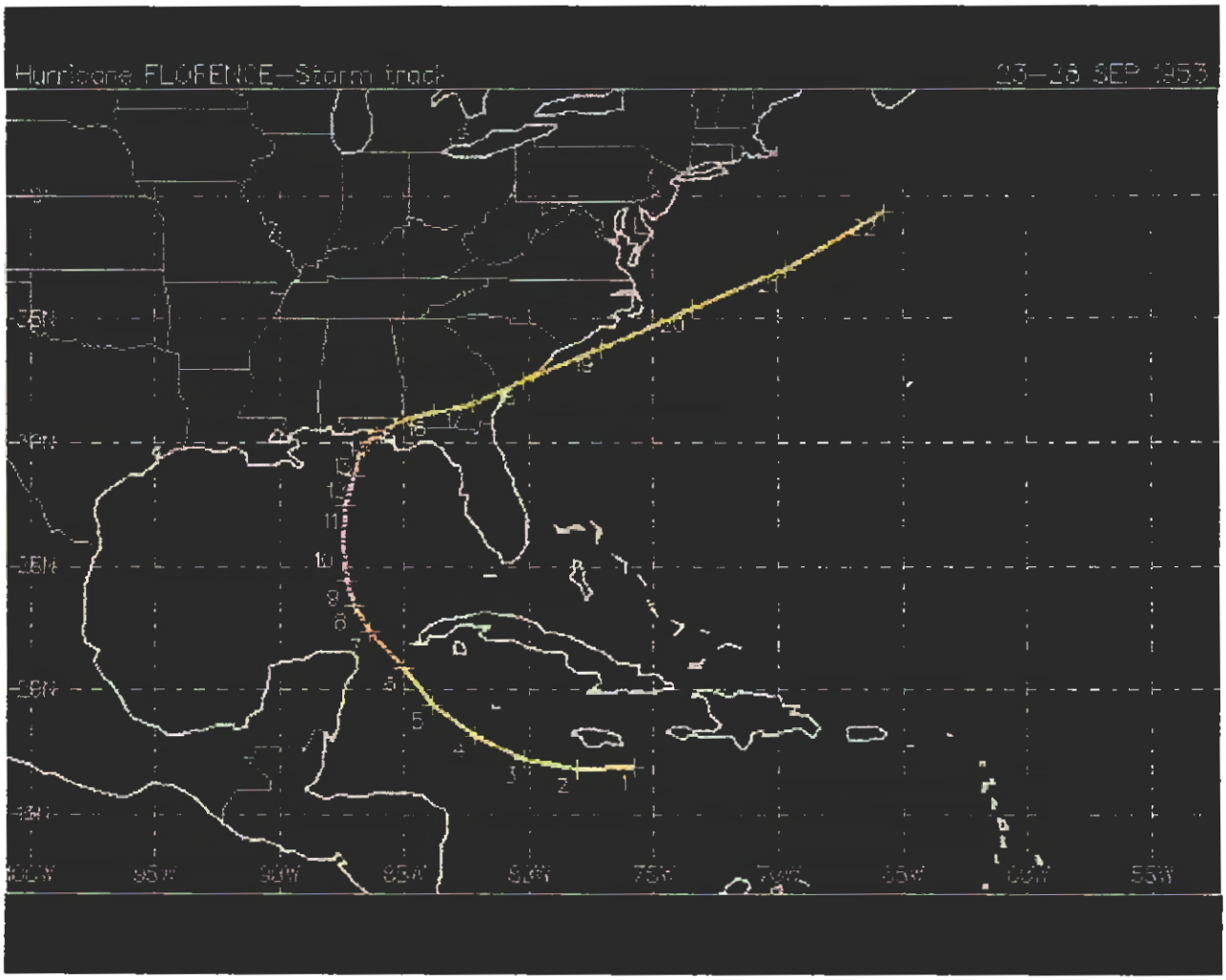
Hurricane FLORENCE—Storm track
23—28 SEP 1953

Date: 23-28 SEP 1953
Hurricane FLORENCE

ADV	LAT	LON	TIME	WIND	PR	STAT
1	16.90	-75.80	09/23/12Z	35		- TROPICAL STORM
2	16.80	-78.10	09/23/18Z	40		- TROPICAL STORM
3	17.20	-80.20	09/24/00Z	45		- TROPICAL STORM
4	18.20	-82.20	09/24/06Z	50		- TROPICAL STORM
5	19.40	-83.90	09/24/12Z	60		- TROPICAL STORM
6	20.90	-85.00	09/24/18Z	70		- HURRICANE-1
7	22.40	-86.40	09/25/00Z	90		- HURRICANE-2
8	23.40	-87.00	09/25/06Z	110		- HURRICANE-3
9	24.40	-87.30	09/25/12Z	110	968	HURRICANE-3
10	25.90	-87.50	09/25/18Z	110		- HURRICANE-3
11	27.50	-87.40	09/26/00Z	105		- HURRICANE-3
12	28.70	-87.00	09/26/06Z	90		- HURRICANE-2
13	29.70	-86.80	09/26/12Z	80		- HURRICANE-1
14	30.40	-86.10	09/26/18Z	70	985	HURRICANE-1
15	30.90	-85.00	09/27/00Z	60		- EXTRATROPICAL STORM
16	31.20	-83.80	09/27/06Z	50		- EXTRATROPICAL STORM
17	31.60	-82.30	09/27/12Z	40		- EXTRATROPICAL STORM
18	32.50	-80.20	09/27/18Z	35		- EXTRATROPICAL STORM
19	33.80	-77.10	09/28/00Z	35		- EXTRATROPICAL STORM
20	35.40	-73.40	09/28/06Z	35		- EXTRATROPICAL STORM
21	37.00	-69.70	09/28/12Z	35		- EXTRATROPICAL STORM
22	39.30	-65.70	09/28/18Z	35		- EXTRATROPICAL STORM

UNISYS

1956 Hurricane/Tropical Data for Atlantic

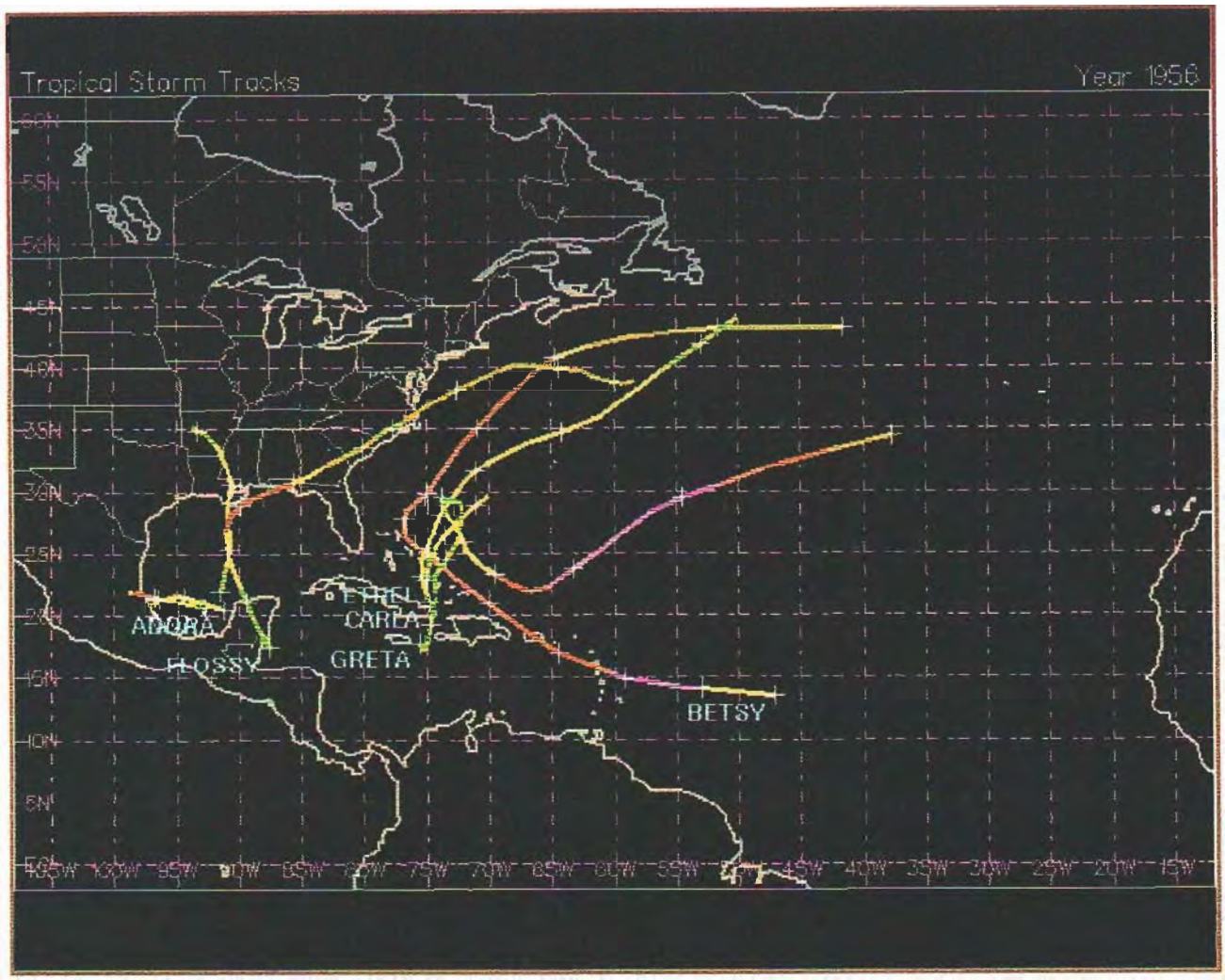

Individual Storm Summary

Winds in knots, pressure in millibars, category is based on Saffir-Simpson scale.

#	Name	Dates	Wind	Pres	Cat
1	Tropical Storm #1	12-15 JUN	50	1004	-
2	Hurricane ANNA	25-27 JUL	70	991	1
3	Hurricane BETSY	9-20 AUG	105	954	3
4	Tropical Storm CARLA	5-11 SEP	45	996	-
5	Tropical Storm DORA	10-12 SEP	60	1001	-
6	Tropical Storm ETHEL	11-14 SEP	60	999	-
7	Hurricane FLOSSY	21-30 SEP	80	980	1
8	Hurricane GRETA	30 OCT- 7 NOV	120	970	4

Legend

Provided are charts on the track of the storm plus a text based table of tracking information. The table includes position in latitude and longitude, maximum sustained winds in knots, and central pressure in millibars. The chart color codes intensity (category based on Saffir-Simpson scale):

Type	Category	Pressure	Winds		Surge	Line Color
		mb	knts	mph	ft	
Depression	TD	-----	< 34	< 39	-----	Green
Tropical Storm	TS	-----	34- 63	39- 73	-----	Yellow
Hurricane	1	> 980	64- 82	74- 95	4- 5	Red
Hurricane	2	965-980	83- 95	96-110	6- 8	Light Red
Hurricane	3	945-965	96-113	111-130	9-12	Magenta
Hurricane	4	920-945	114-135	131-155	13-18	Light Magenta
Hurricane	5	< 920	> 135	> 155	> 18	White

NOTE: Pressures are in millibars and winds are in **knots**
One knot is equal to 1.15 mph.

Individual Storm Details

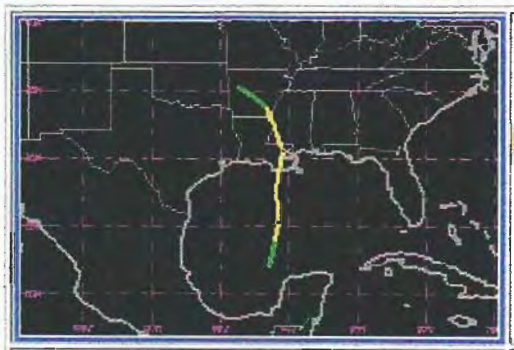

Tropical Storm #1 (12-15 JUN)
Storm - Max Winds: 50 Min Pres: 1004

DETAILS Tracking information

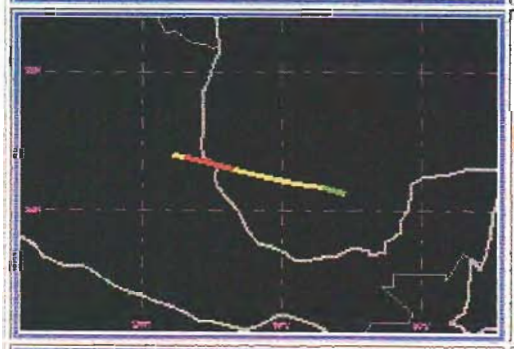

Hurricane ANNA (25-27 JUL)
Storm - Max Winds: 70 Min Pres: 991 Category: 1

DETAILS Tracking information

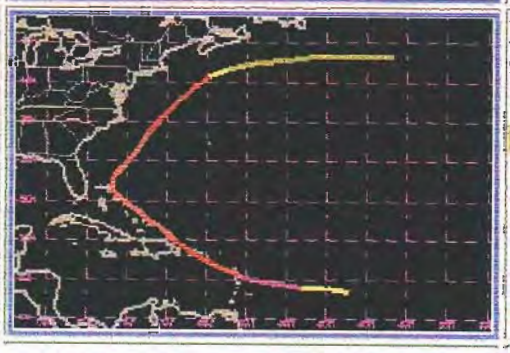

Hurricane BETSY (09-20 AUG)
Storm - Max Winds: 105 Min Pres: 954 Category: 3

DETAILS Tracking information

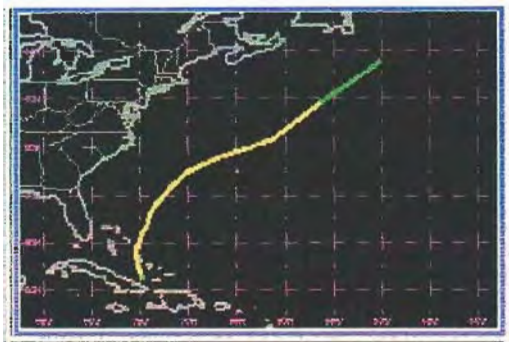

Tropical Storm CARLA (05-11 SEP)
Storm - Max Winds: 45 Min Pres: 996

DETAILS Tracking information

Tropical Storm DORA (10-12 SEP)
Storm - Max Winds: 60 Min Pres: 1001

DETAILS Tracking information

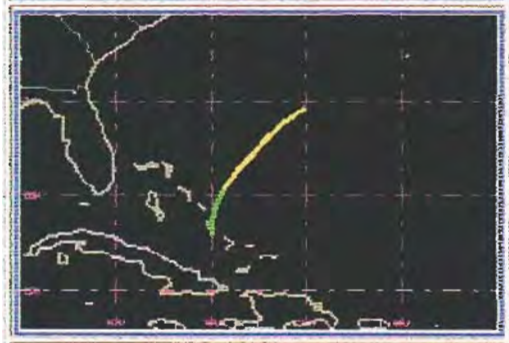

Tropical Storm ETHEL (11-14 SEP)
Storm - Max Winds: 60 Min Pres: 999

DETAILS Tracking information

Hurricane FLOSSY (21-30 SEP)
Storm - Max Winds: 80 Min Pres: 980 Category: 1

DETAILS Tracking information



Hurricane GRETA (30 OCT-07 NOV)
Storm - Max Winds: 120 Min Pres: 970 Category: 4

DETAILS Tracking information

© Unisys Corp. 2003
For more information on this server, contact Dan Victor at *devo@ks.unisys.com*

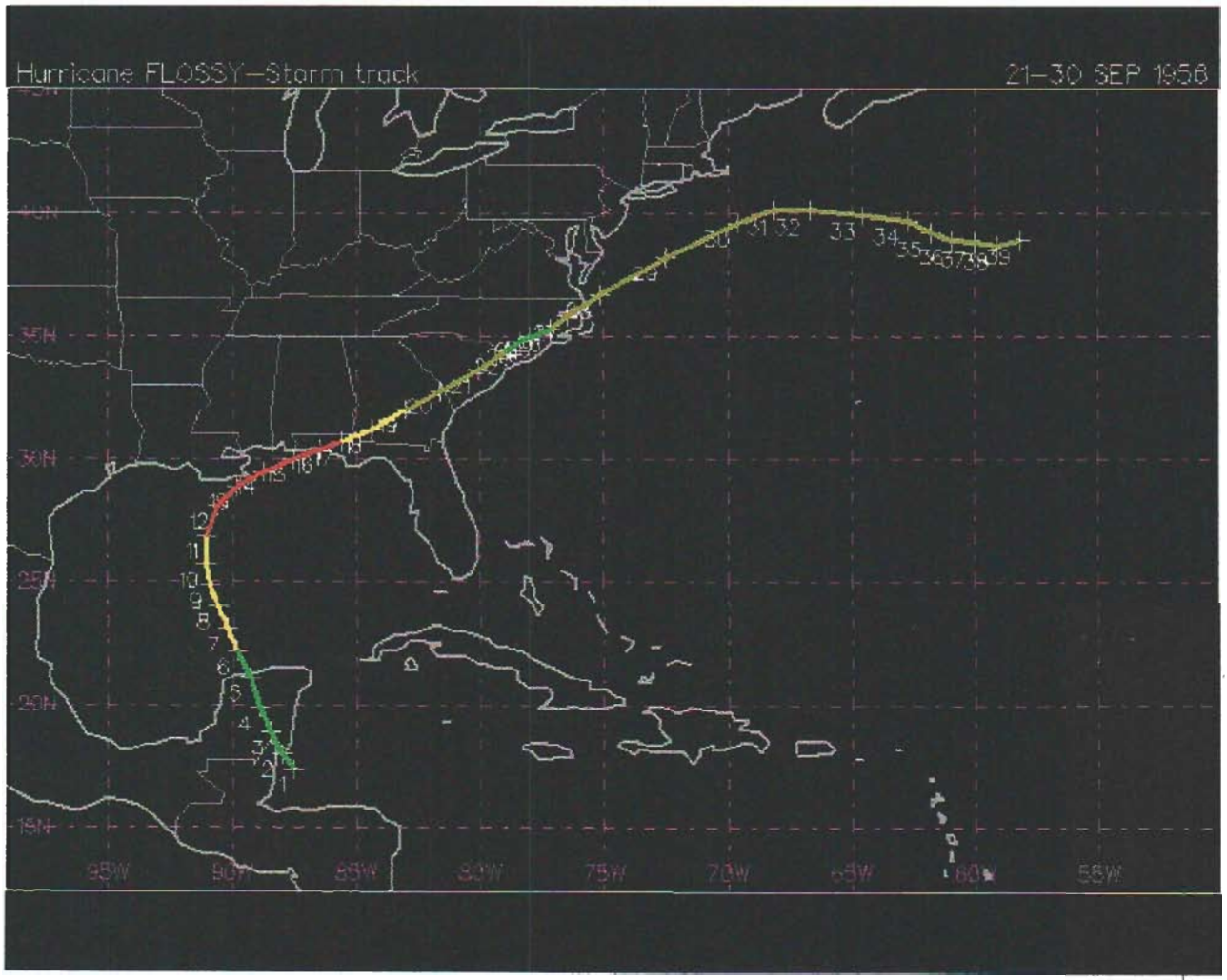
Hurricane FLOSSY—Storm track
21-30 SEP 1956
40N
35N
30N
25N
20N
15N
95W
90W
85W
80W
75W
70W
65W
60W
55W

Date: 21-30 SEP 1956
Hurricane FLOSSY

ADV	LAT	LON	TIME	WIND	PR	STAT
1	17.40	-87.50	09/21/06Z	25	-	TROPICAL DEPRESSION
2	18.00	-88.00	09/21/12Z	25	-	TROPICAL DEPRESSION
3	18.90	-88.40	09/21/18Z	25	-	TROPICAL DEPRESSION
4	19.90	-88.90	09/22/00Z	25	-	TROPICAL DEPRESSION
5	21.10	-89.30	09/22/06Z	30	-	TROPICAL DEPRESSION
6	22.20	-89.80	09/22/12Z	35	-	TROPICAL STORM
7	23.10	-90.20	09/22/18Z	40	-	TROPICAL STORM
8	24.00	-90.60	09/23/00Z	50	1007	TROPICAL STORM
9	24.90	-90.90	09/23/06Z	55	-	TROPICAL STORM
10	25.70	-91.00	09/23/12Z	60	-	TROPICAL STORM
11	26.90	-91.00	09/23/18Z	65	-	HURRICANE-1
12	28.10	-90.60	09/24/00Z	70	-	HURRICANE-1
13	28.90	-89.80	09/24/06Z	75	983	HURRICANE-1
14	29.50	-88.70	09/24/12Z	80	-	HURRICANE-1
15	30.00	-87.50	09/24/18Z	80	-	HURRICANE-1
16	30.40	-86.40	09/25/00Z	65	980	HURRICANE-1
17	30.70	-85.60	09/25/06Z	45	-	TROPICAL STORM
18	31.20	-84.40	09/25/12Z	40	-	TROPICAL STORM
19	32.00	-83.00	09/25/18Z	35	-	EXTRATROPICAL STORM
20	32.80	-81.60	09/26/00Z	35	-	EXTRATROPICAL STORM
21	33.60	-80.10	09/26/06Z	35	-	EXTRATROPICAL STORM
22	34.40	-78.90	09/26/12Z	30	-	EXTRATROPICAL DEPRESSION
23	34.80	-78.40	09/26/18Z	30	-	EXTRATROPICAL DEPRESSION
24	35.00	-78.00	09/27/00Z	30	-	EXTRATROPICAL DEPRESSION
25	35.10	-77.60	09/27/06Z	30	-	EXTRATROPICAL DEPRESSION
26	35.30	-77.20	09/27/12Z	35	-	EXTRATROPICAL STORM
27	35.80	-76.50	09/27/18Z	35	-	EXTRATROPICAL STORM
28	36.70	-75.20	09/28/00Z	35	-	EXTRATROPICAL STORM
29	38.20	-72.50	09/28/06Z	40	-	EXTRATROPICAL STORM
30	39.60	-69.60	09/28/12Z	40	-	EXTRATROPICAL STORM
31	40.10	-68.10	09/28/18Z	40	-	EXTRATROPICAL STORM
32	40.10	-66.70	09/29/00Z	40	-	EXTRATROPICAL STORM
33	39.90	-64.50	09/29/06Z	40	-	EXTRATROPICAL STORM
34	39.70	-62.70	09/29/12Z	40	-	EXTRATROPICAL STORM
35	39.20	-61.80	09/29/18Z	40	-	EXTRATROPICAL STORM
36	38.90	-60.90	09/30/00Z	40	-	EXTRATROPICAL STORM
37	38.80	-60.00	09/30/06Z	40	-	EXTRATROPICAL STORM
38	38.70	-59.10	09/30/12Z	35	-	EXTRATROPICAL STORM
39	38.90	-58.20	09/30/18Z	35	-	EXTRATROPICAL STORM

UNISYS

1957 Hurricane/Tropical Data for Atlantic

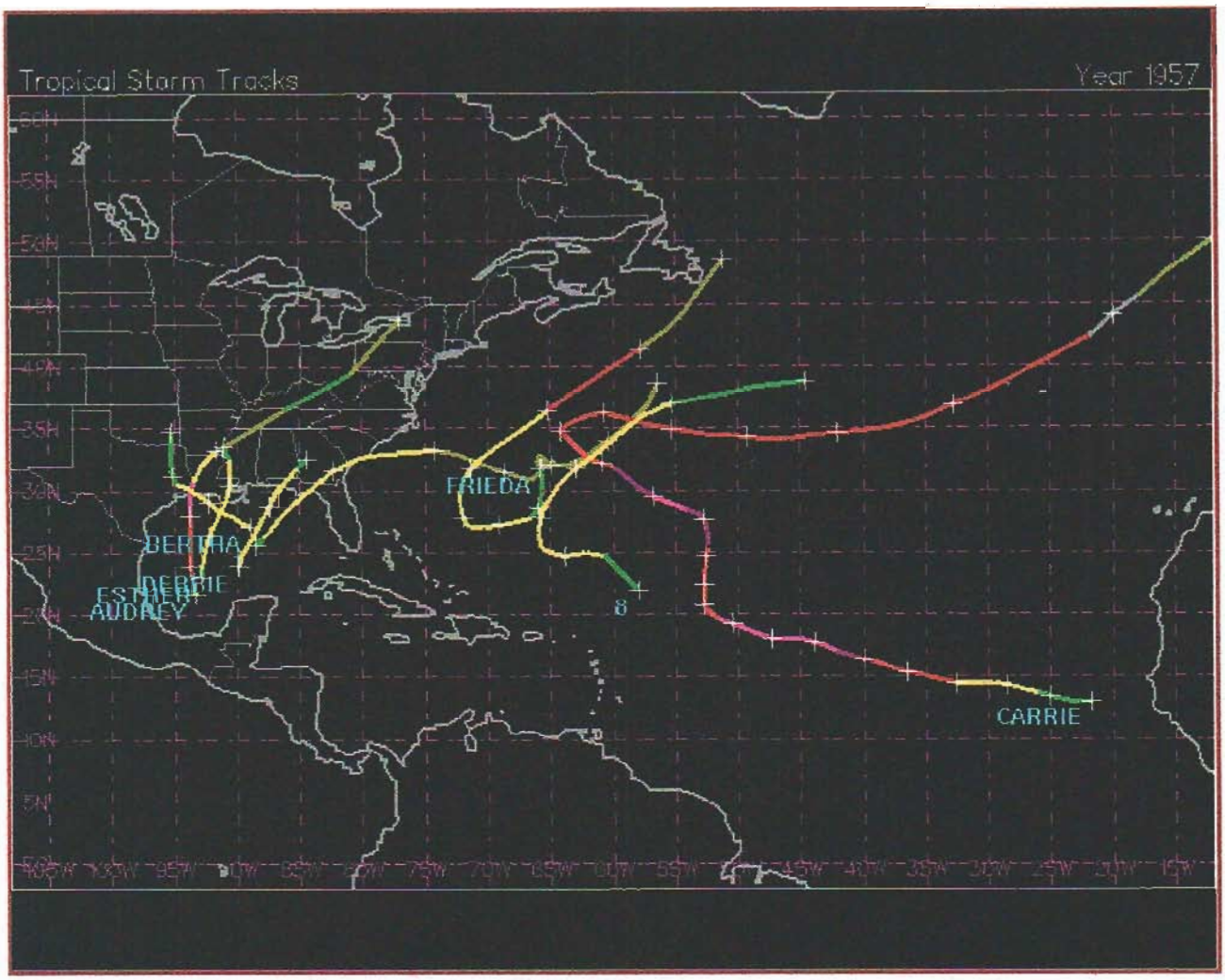

Individual Storm Summary

Winds in knots, pressure in millibars, category is based on Saffir-Simpson scale.

#	Name	Dates	Wind	Pres	Cat
1	Tropical Storm #1	8-15 JUN	60	-	-
2	Hurricane AUDREY	25-29 JUN	125	946	4
3	Tropical Storm BERTHA	8-11 AUG	60	998	-
4	Hurricane CARRIE	2-24 SEP	135	945	4
5	Tropical Storm DEBBIE	7- 9 SEP	35	-	-
6	Tropical Storm ESTHER	16-19 SEP	45	1000	-
7	Hurricane FRIEDA	20-27 SEP	70	992	1
8	Tropical Storm #8	23-27 OCT	50	993	-

Legend

Provided are charts on the track of the storm plus a text based table of tracking information. The table includes position in latitude and longitude, maximum sustained winds in knots, and central pressure in millibars. The chart color codes intensity (category based on Saffir-Simpson scale):

Type	Category	Pressure	Winds		Surge	Line Color
		mb	knts	mph	ft	
Depression	TD	-----	< 34	< 39	-----	Green
Tropical Storm	TS	-----	34- 63	39- 73	-----	Yellow
Hurricane	1	> 980	64- 82	74- 95	4- 5	Red
Hurricane	2	965-980	83- 95	96-110	6- 8	Light Red
Hurricane	3	945-965	96-113	111-130	9-12	Magenta
Hurricane	4	920-945	114-135	131-155	13-18	Light Magenta
Hurricane	5	< 920	> 135	> 155	> 18	White

NOTE: Pressures are in millibars and winds are in **knots**
One knot is equal to 1.15 mph.

Individual Storm Details

Tropical Storm #1 (08-15 JUN)
Storm - Max Winds: 60

DETAILS Tracking information

Hurricane AUDREY (25-29 JUN)
Storm - Max Winds: 125 Min Pres: 946 Category: 4

DETAILS Tracking information

Tropical Storm BERTHA (08-11 AUG)
Storm - Max Winds: 60 Min Pres: 998

DETAILS Tracking information

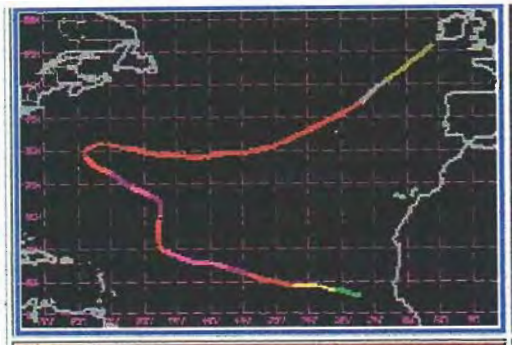

Hurricane CARRIE (02-24 SEP)
Storm - Max Winds: 135 Min Pres: 945 Category: 4

DETAILS Tracking information

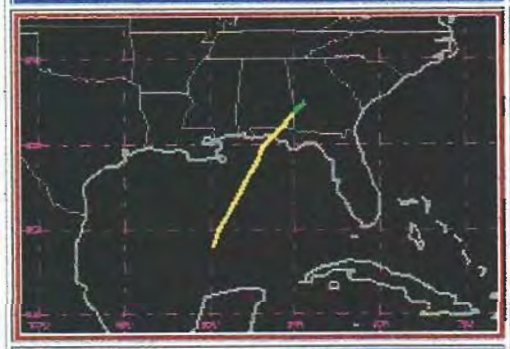

Tropical Storm DEBBIE (07-09 SEP)
Storm - Max Winds: 35

DETAILS Tracking information

Tropical Storm ESTHER (16-19 SEP)
Storm - Max Winds: 45 Min Pres: 1000

DETAILS Tracking information

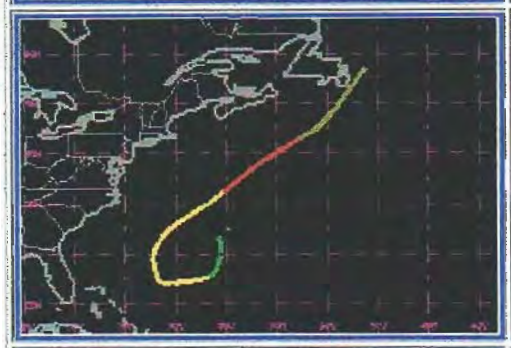

Hurricane FRIEDA (20-27 SEP)
Storm - Max Winds: 70 Min Pres: 992 Category: 1

DETAILS Tracking information

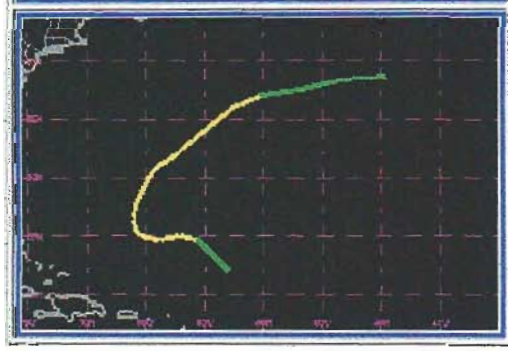

Tropical Storm #8 (23-27 OCT)
Storm - Max Winds: 50 Min Pres: 993

DETAILS Tracking information

© Unisys Corp. 2003
For more information on this server, contact Dan Vietor at *devo@ks.unisys.com*

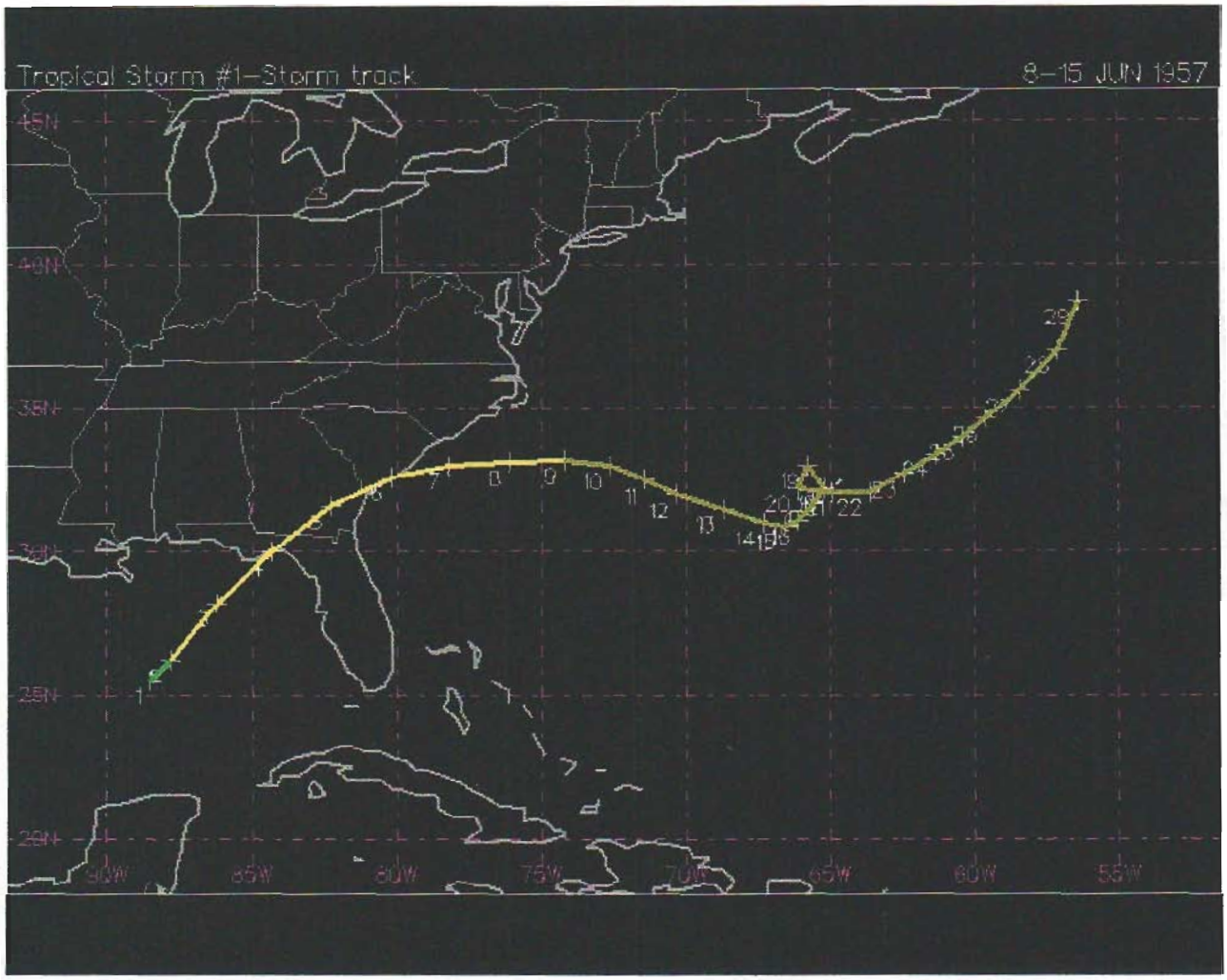
Tropical Storm #1-Storm track
8-15 JUN 1957
45N
40N
35N
30N
25N
20N
90W
85W
80W
75W
70W
65W
60W
55W

Date: 8-15 JUN 1957
Tropical Storm #1

ADV	LAT	LON	TIME	WIND	PR	STAT
1	25.50	-88.50	06/08/06Z	20	-	TROPICAL DEPRESSION
2	26.20	-87.80	06/08/12Z	35	-	TROPICAL STORM
3	28.20	-86.20	06/08/18Z	35	-	TROPICAL STORM
4	30.00	-84.30	06/09/00Z	35	-	TROPICAL STORM
5	31.60	-82.30	06/09/06Z	35	-	TROPICAL STORM
6	32.60	-80.20	06/09/12Z	35	-	TROPICAL STORM
7	33.00	-78.20	06/09/18Z	45	-	TROPICAL STORM
8	33.10	-76.10	06/10/00Z	55	-	TROPICAL STORM
9	33.20	-74.20	06/10/06Z	60	-	EXTRATROPICAL STORM
10	33.00	-72.60	06/10/12Z	60	-	EXTRATROPICAL STORM
11	32.50	-71.40	06/10/18Z	60	-	EXTRATROPICAL STORM
12	32.00	-70.30	06/11/00Z	55	-	EXTRATROPICAL STORM
13	31.50	-68.70	06/11/06Z	55	-	EXTRATROPICAL STORM
14	31.00	-67.30	06/11/12Z	50	-	EXTRATROPICAL STORM
15	30.90	-66.60	06/11/18Z	45	-	EXTRATROPICAL STORM
16	31.10	-66.10	06/12/00Z	45	-	EXTRATROPICAL STORM
17	31.70	-65.60	06/12/06Z	40	-	EXTRATROPICAL STORM
18	32.20	-65.20	06/12/12Z	35	-	EXTRATROPICAL STORM
19	33.00	-65.80	06/12/18Z	35	-	EXTRATROPICAL STORM
20	32.20	-66.10	06/13/00Z	35	-	EXTRATROPICAL STORM
21	32.10	-64.90	06/13/06Z	35	-	EXTRATROPICAL STORM
22	32.10	-63.60	06/13/12Z	35	-	EXTRATROPICAL STORM
23	32.70	-62.40	06/13/18Z	35	-	EXTRATROPICAL STORM
24	33.40	-61.30	06/14/00Z	35	-	EXTRATROPICAL STORM
25	34.00	-60.40	06/14/06Z	35	-	EXTRATROPICAL STORM
26	34.60	-59.60	06/14/12Z	35	-	EXTRATROPICAL STORM
27	35.60	-58.40	06/14/18Z	35	-	EXTRATROPICAL STORM
28	37.00	-57.10	06/15/00Z	35	-	EXTRATROPICAL STORM
29	38.70	-56.40	06/15/06Z	35	-	EXTRATROPICAL STORM

UNISYS

1964 Hurricane/Tropical Data for Atlantic

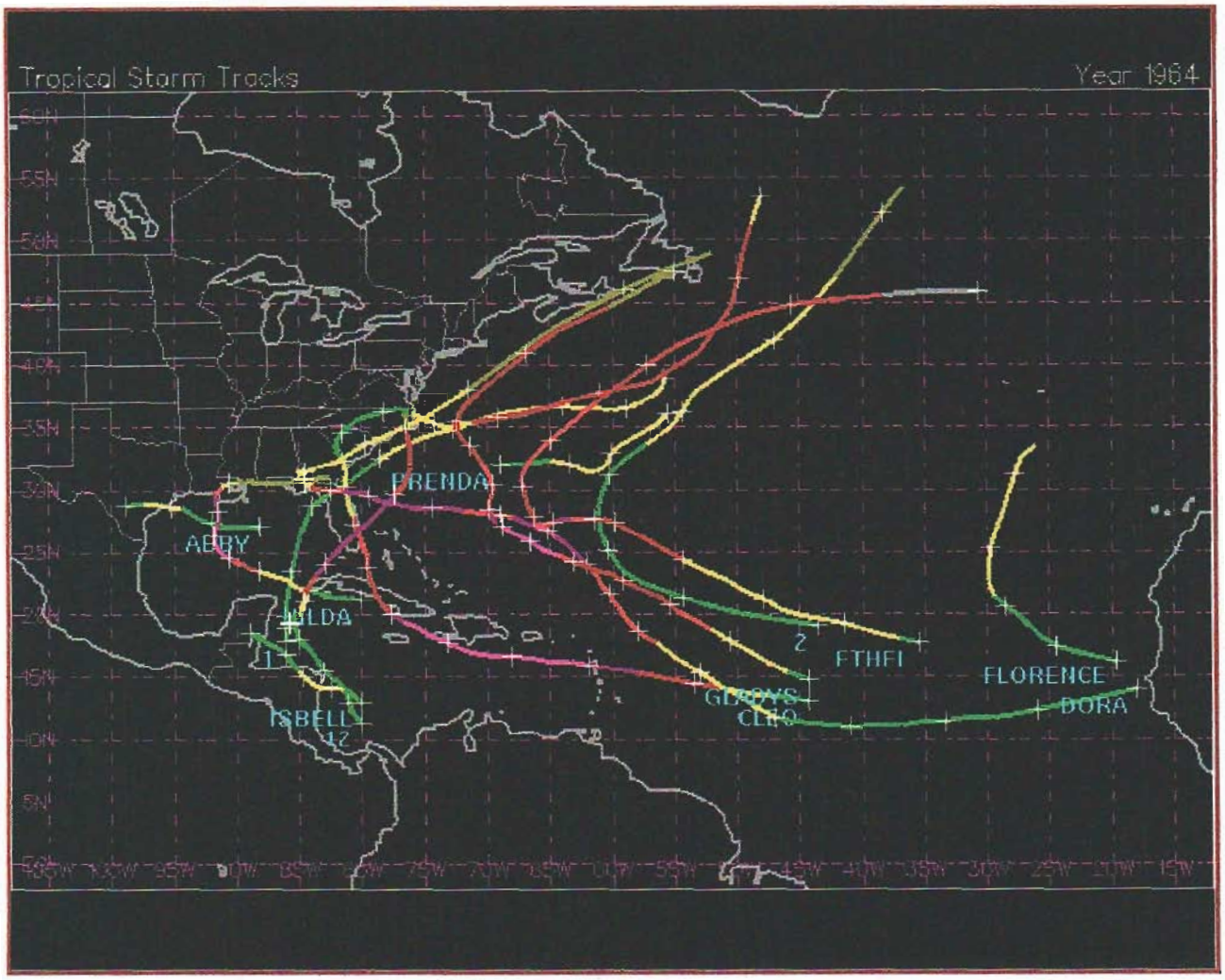

Individual Storm Summary

Winds in knots, pressure in millibars, category is based on Saffir-Simpson scale.

#	Name	Dates	Wind	Pres	Cat
1	Tropical Storm #1	2-11 JUN	50	-	-
2	Tropical Storm #2	28 JUL- 3 AUG	45	1006	-
3	Tropical Storm ABBY	5- 8 AUG	55	1000	-
4	Tropical Storm BRENDA	7-10 AUG	45	1006	-
5	Hurricane CLEO	20 AUG- 5 SEP	135	950	4
6	Hurricane DORA	28 AUG-16 SEP	115	942	4
7	Hurricane ETHEL	4-16 SEP	100	969	3
8	Tropical Storm FLORENCE	5-10 SEP	40	-	-
9	Hurricane GLADYS	13-25 SEP	125	945	4
10	Hurricane HILDA	28 SEP- 5 OCT	130	941	4
11	Hurricane ISBELL	8-17 OCT	110	964	3

```
12 Tropical Storm #12          5-10 NOV       35   997    -
```

Legend

Provided are charts on the track of the storm plus a text based table of tracking information. The table includes position in latitude and longitude, maximum sustained winds in knots, and central pressure in millibars. The chart color codes intensity (category based on Saffir-Simpson scale):

Type	Category	Pressure	Winds		Surge	Line Color
		mb	knts	mph	ft	
Depression	TD	-----	< 34	< 39	-----	Green
Tropical Storm	TS	-----	34- 63	39- 73	-----	Yellow
Hurricane	1	> 980	64- 82	74- 95	4- 5	Red
Hurricane	2	965-980	83- 95	96-110	6- 8	Light Red
Hurricane	3	945-965	96-113	111-130	9-12	Magenta
Hurricane	4	920-945	114-135	131-155	13-18	Light Magenta
Hurricane	5	< 920	> 135	> 155	> 18	White

NOTE: Pressures are in millibars and winds are in **knots**
One knot is equal to 1.15 mph.

Individual Storm Details

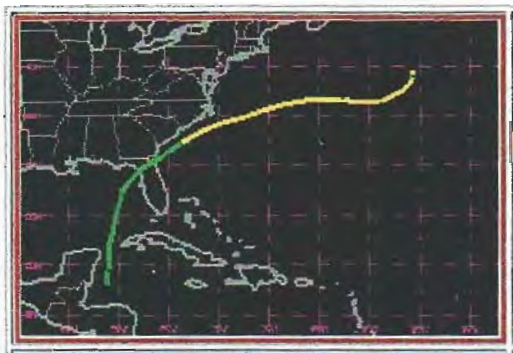

Tropical Storm #1 (02-11 JUN)
Storm - Max Winds: 50

DETAILS Tracking information

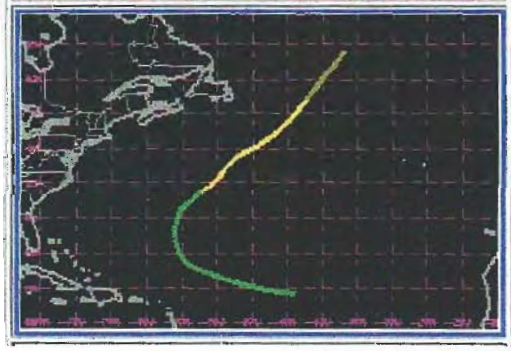

Tropical Storm #2 (28 JUL-03 AUG)
Storm - Max Winds: 45 Min Pres: 1006

DETAILS Tracking information

Tropical Storm ABBY (05-08 AUG)
Storm - Max Winds: 55 Min Pres: 1000

DETAILS Tracking information

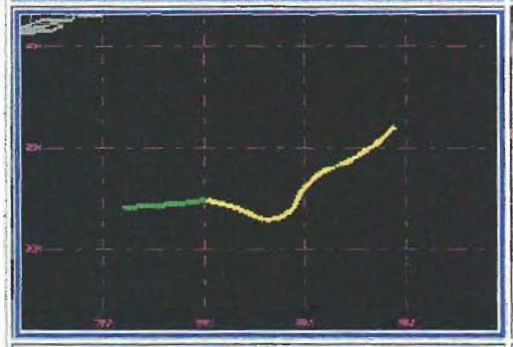

Tropical Storm BRENDA (07-10 AUG)
Storm - Max Winds: 45 Min Pres: 1006

DETAILS Tracking information

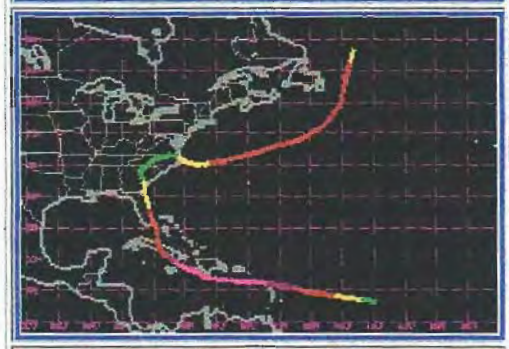

Hurricane CLEO (20 AUG-05 SEP)
Storm - Max Winds: 135 Min Pres: 950 Category: 4

DETAILS Tracking information

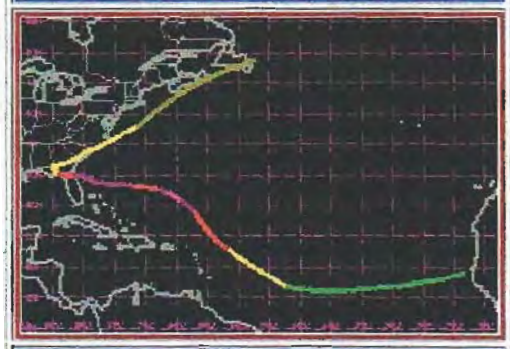

Hurricane DORA (28 AUG-16 SEP)
Storm - Max Winds: 115 Min Pres: 942 Category: 4

DETAILS Tracking information

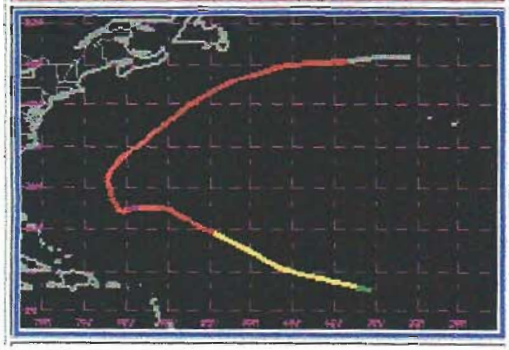

Hurricane ETHEL (04-16 SEP)
Storm - Max Winds: 100 Min Pres: 969 Category: 3

DETAILS Tracking information

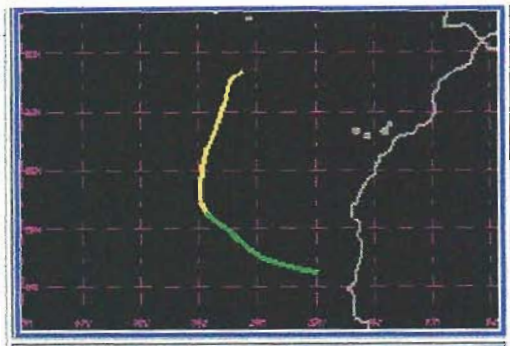

Tropical Storm FLORENCE (05-10 SEP)
Storm - Max Winds: 40

DETAILS Tracking information

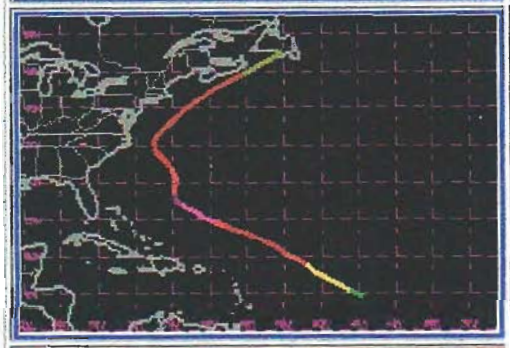

Hurricane GLADYS (13-25 SEP)
Storm - Max Winds: 125 Min Pres: 945 Category: 4

DETAILS Tracking information

Hurricane HILDA (28 SEP-05 OCT)
Storm - Max Winds: **130 Min** Pres: 941 Category: 4

DETAILS Tracking information

Hurricane ISBELL (08-17 OCT)
Storm - Max Winds: 110 Min Pres: 964 Category: 3

DETAILS Tracking information

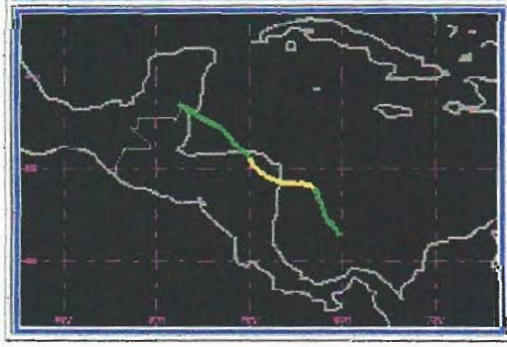

Tropical Storm #12 (05-10 NOV)
Storm - Max Winds: 35 Min Pres: 997

DETAILS Tracking information

© Unisys Corp. 2003
For more information on this server, contact Dan Vietor at *devo@ks.unisys.com*

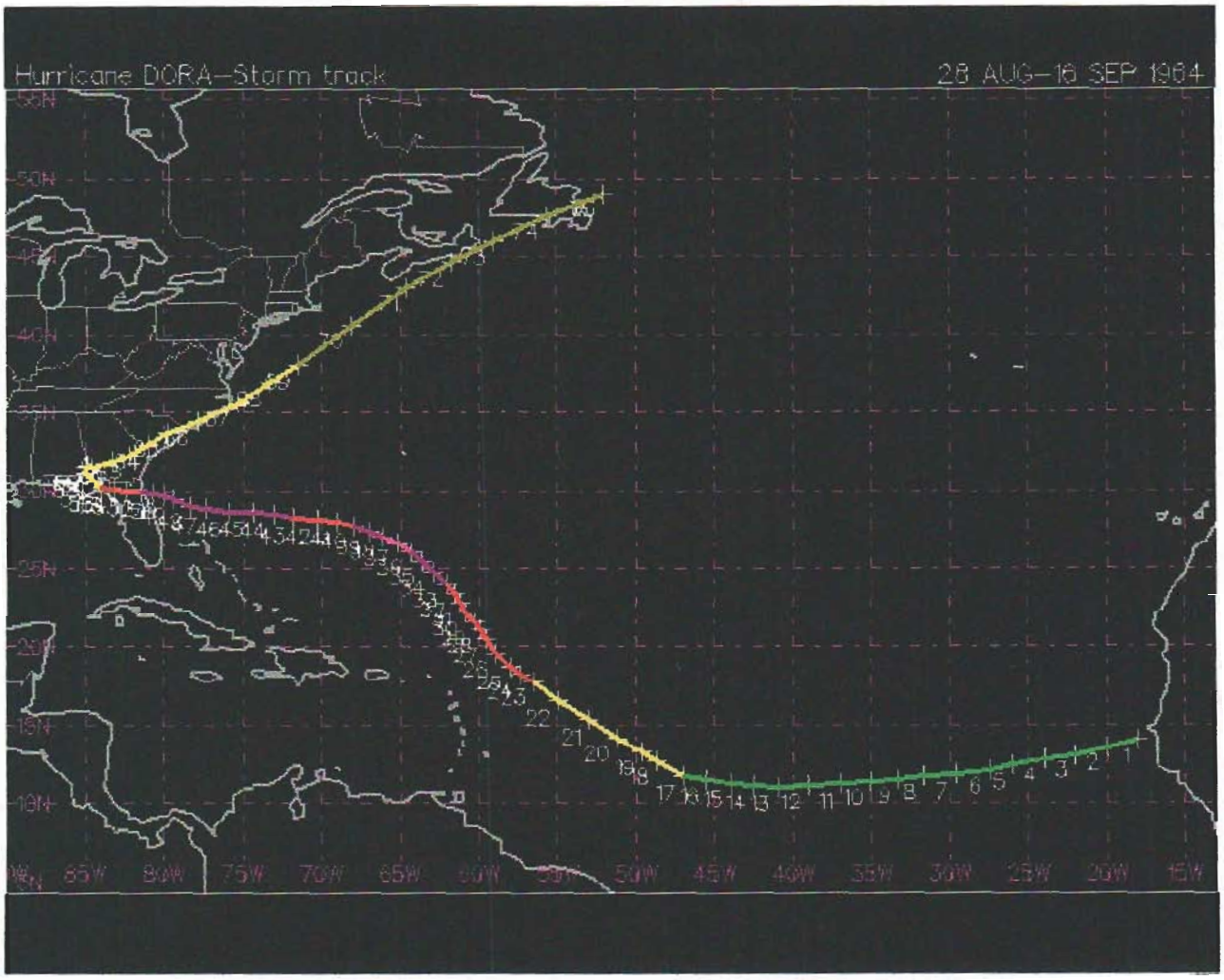
Hurricane DORA–Storm track
28 AUG–16 SEP 1964
55N
50N
45N
40N
35N
30N
25N
20N
15N
10N
85W
80W
75W
70W
65W
60W
55W
50W
45W
40W
35W
30W
25W
20W
15W

Date: 28 AUG-16 SEP 1964
Hurricane DORA

ADV	LAT	LON	TIME	WIND	PR	STAT
1	14.00	-18.00	08/28/12Z	25	-	TROPICAL DEPRESSION
2	13.60	-20.00	08/28/18Z	25	-	TROPICAL DEPRESSION
3	13.10	-22.00	08/29/00Z	25	-	TROPICAL DEPRESSION
4	12.80	-24.00	08/29/06Z	25	-	TROPICAL DEPRESSION
5	12.40	-26.00	08/29/12Z	25	-	TROPICAL DEPRESSION
6	12.10	-27.50	08/29/18Z	25	-	TROPICAL DEPRESSION
7	11.80	-29.60	08/30/00Z	25	-	TROPICAL DEPRESSION
8	11.70	-31.70	08/30/06Z	25	-	TROPICAL DEPRESSION
9	11.50	-33.30	08/30/12Z	25	-	TROPICAL DEPRESSION
10	11.40	-35.00	08/30/18Z	25	-	TROPICAL DEPRESSION
11	11.20	-37.00	08/31/00Z	25	-	TROPICAL DEPRESSION
12	11.10	-39.00	08/31/06Z	25	-	TROPICAL DEPRESSION
13	11.00	-41.00	08/31/12Z	30	-	TROPICAL DEPRESSION
14	11.10	-42.50	08/31/18Z	30	-	TROPICAL DEPRESSION
15	11.30	-44.00	09/01/00Z	30	-	TROPICAL DEPRESSION
16	11.50	-45.50	09/01/06Z	30	-	TROPICAL DEPRESSION
17	11.70	-47.00	09/01/12Z	50	-	TROPICAL STORM
18	12.70	-48.70	09/01/18Z	55	998	TROPICAL STORM
19	13.30	-49.60	09/02/00Z	60	-	TROPICAL STORM
20	14.20	-51.20	09/02/06Z	60	-	TROPICAL STORM
21	15.30	-53.00	09/02/12Z	60	996	TROPICAL STORM
22	16.50	-54.90	09/02/18Z	60	-	TROPICAL STORM
23	17.80	-56.50	09/03/00Z	80	-	HURRICANE-1
24	18.20	-57.30	09/03/06Z	85	984	HURRICANE-2
25	18.70	-58.00	09/03/12Z	90	984	HURRICANE-2
26	19.60	-58.90	09/03/18Z	90	-	HURRICANE-2
27	20.50	-59.50	09/04/00Z	95	981	HURRICANE-2
28	21.10	-59.90	09/04/06Z	95	994	HURRICANE-2
29	21.60	-60.30	09/04/12Z	95	976	HURRICANE-2
30	22.20	-60.80	09/04/18Z	95	973	HURRICANE-2
31	22.80	-61.20	09/05/00Z	95	-	HURRICANE-2
32	23.40	-61.60	09/05/06Z	95	-	HURRICANE-2
33	24.00	-62.10	09/05/12Z	100	971	HURRICANE-3
34	24.80	-62.90	09/05/18Z	105	960	HURRICANE-3
35	25.50	-63.60	09/06/00Z	110	-	HURRICANE-3
36	26.10	-64.40	09/06/06Z	115	942	HURRICANE-4
37	26.70	-65.20	09/06/12Z	115	-	HURRICANE-4
38	27.10	-66.10	09/06/18Z	110	958	HURRICANE-3
39	27.40	-67.00	09/07/00Z	100	-	HURRICANE-3
40	27.80	-67.90	09/07/06Z	95	-	HURRICANE-2
41	28.00	-69.00	09/07/12Z	95	964	HURRICANE-2
42	28.10	-70.20	09/07/18Z	95	956	HURRICANE-2
43	28.20	-71.80	09/08/00Z	100	-	HURRICANE-3
44	28.50	-73.00	09/08/06Z	100	-	HURRICANE-3
45	28.60	-74.40	09/08/12Z	100	-	HURRICANE-3
46	28.60	-75.90	09/08/18Z	100	963	HURRICANE-3
47	28.80	-77.40	09/09/00Z	100	-	HURRICANE-3
48	29.00	-78.30	09/09/06Z	100	972	HURRICANE-3
49	29.40	-79.40	09/09/12Z	100	970	HURRICANE-3
50	29.70	-80.00	09/09/18Z	100	962	HURRICANE-3
51	29.80	-80.70	09/10/00Z	100	964	HURRICANE-3
52	29.90	-81.40	09/10/06Z	95	966	HURRICANE-2
53	30.00	-82.40	09/10/12Z	90	-	HURRICANE-2
54	30.10	-83.10	09/10/18Z	80	-	HURRICANE-1
55	30.10	-83.50	09/11/00Z	70	-	HURRICANE-1
56	30.20	-84.00	09/11/06Z	55	-	TROPICAL STORM
57	30.50	-84.50	09/11/12Z	45	-	TROPICAL STORM
58	31.10	-84.90	09/11/18Z	35	-	TROPICAL STORM
59	31.50	-85.00	09/12/00Z	35	-	TROPICAL STORM
60	31.60	-84.80	09/12/06Z	35	-	TROPICAL STORM
61	31.50	-84.60	09/12/12Z	35	-	TROPICAL STORM

62	31.90	-83.30	09/12/18Z	35	-	TROPICAL STORM
63	32.20	-82.20	09/13/00Z	35	-	TROPICAL STORM
64	32.90	-81.00	09/13/06Z	40	-	TROPICAL STORM
65	33.70	-79.80	09/13/12Z	45	-	TROPICAL STORM
66	34.40	-77.90	09/13/18Z	45	-	TROPICAL STORM
67	35.60	-75.30	09/14/00Z	50	998	TROPICAL STORM
68	36.90	-73.30	09/14/06Z	50	-	TROPICAL STORM
69	38.00	-71.50	09/14/12Z	55	-	EXTRATROPICAL STORM
70	40.60	-68.10	09/14/18Z	55	-	EXTRATROPICAL STORM
71	43.00	-64.60	09/15/00Z	55	-	EXTRATROPICAL STORM
72	44.60	-61.70	09/15/06Z	55	-	EXTRATROPICAL STORM
73	46.00	-59.00	09/15/12Z	55	-	EXTRATROPICAL STORM
74	47.60	-55.60	09/15/18Z	55	-	EXTRATROPICAL STORM
75	49.00	-52.00	09/16/00Z	55	-	EXTRATROPICAL STORM

UNISYS

1965 Hurricane/Tropical Data for Atlantic

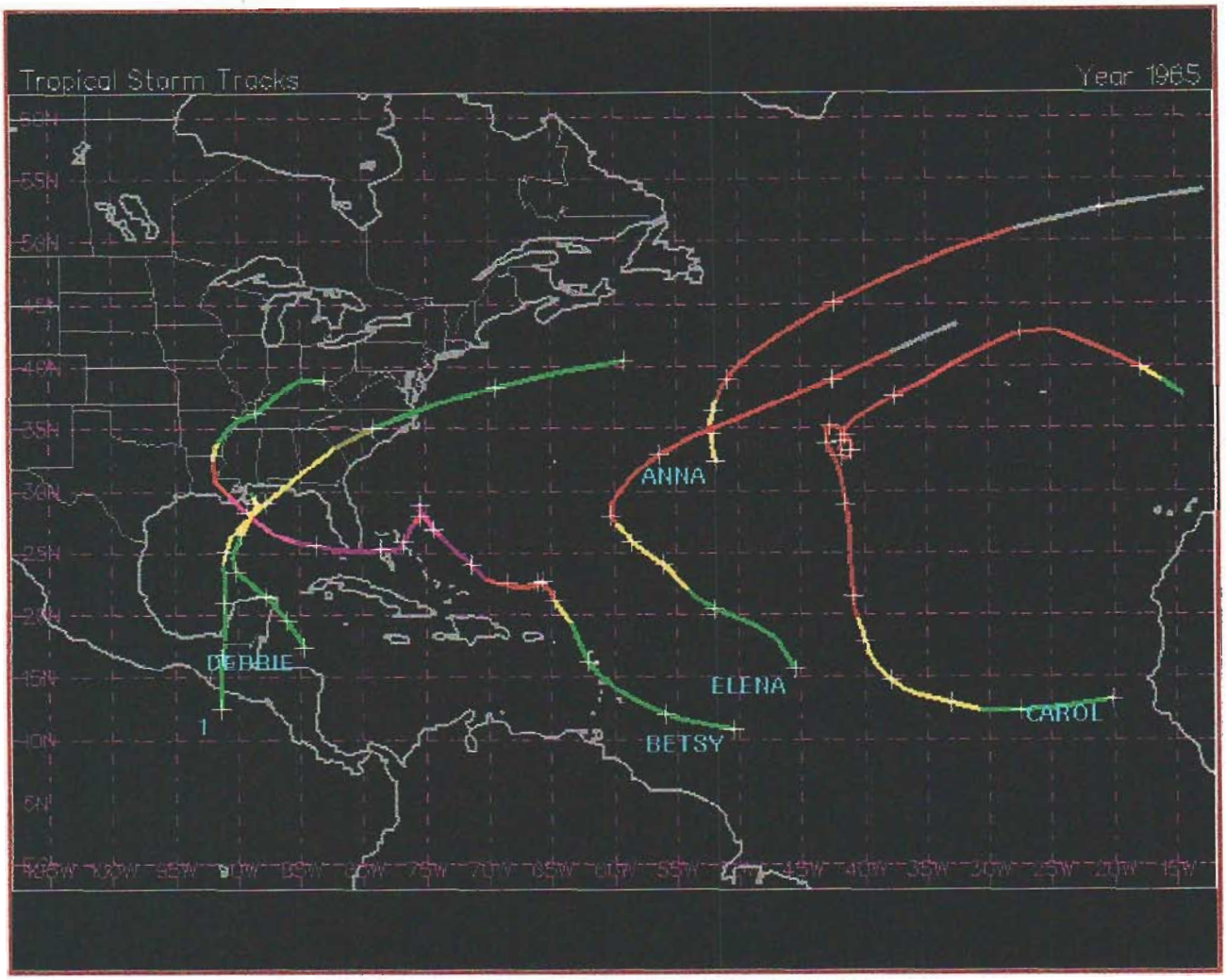

Individual Storm Summary

Winds in knots, pressure in millibars, category is based on Saffir-Simpson scale.

#	Name	Dates	Wind	Pres	Cat
1	Tropical Storm #1	11-18 JUN	45	-	-
2	Hurricane ANNA	21-26 AUG	80	-	1
3	Hurricane BETSY	27 AUG-13 SEP	135	941	4
4	Hurricane CAROL	16 SEP- 1 OCT	85	974	2
5	Tropical Storm DEBBIE	24-30 SEP	45	1001	-
6	Hurricane ELENA	12-19 OCT	70	977	1

Legend

Provided are charts on the track of the storm plus a text based table of tracking information. The table

includes position in latitude and longitude, maximum sustained winds in knots, and central pressure in millibars. The chart color codes intensity (category based on Saffir-Simpson scale):

Type	Category	Pressure	Winds		Surge	Line Color
		mb	knts	mph	ft	
Depression	TD	-----	< 34	< 39	-----	Green
Tropical Storm	TS	-----	34- 63	39- 73	-----	Yellow
Hurricane	1	> 980	64- 82	74- 95	4- 5	Red
Hurricane	2	965-980	83- 95	96-110	6- 8	Light Red
Hurricane	3	945-965	96-113	111-130	9-12	Magenta
Hurricane	4	920-945	114-135	131-155	13-18	Light Magenta
Hurricane	5	< 920	> 135	> 155	> 18	White

NOTE: Pressures are in millibars and winds are in **knots**
One knot is equal to 1.15 mph.

Individual Storm Details

Tropical Storm #1 (11-18 JUN)
Storm - Max Winds: 45

DETAILS Tracking information

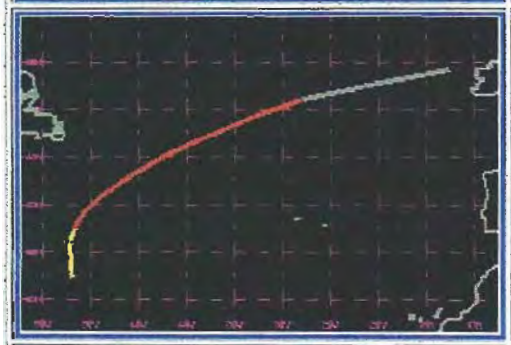

Hurricane ANNA (21-26 AUG)
Storm - Max Winds: 80 Category: 1

DETAILS Tracking information

Hurricane BETSY (27 AUG-13 SEP)
Storm - Max Winds: 135 Min Pres: 941 Category: 4

DETAILS Tracking information

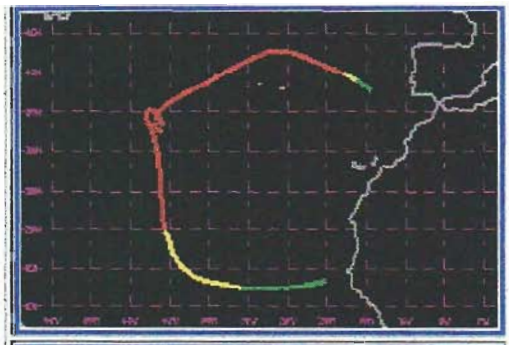

Hurricane CAROL (16 SEP-01 OCT)
Storm - Max Winds: 85 Min Pres: 974 Category: 2

DETAILS Tracking information

Tropical Storm DEBBIE (24-30 SEP)
Storm - Max Winds: 45 Min Pres: 1001

DETAILS Tracking information

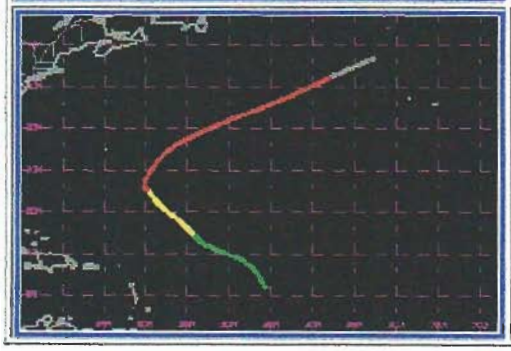

Hurricane ELENA (12-19 OCT)
Storm - Max Winds: 70 Min Pres: 977 Category: 1

DETAILS Tracking information

© Unisys Corp. 2003
For more information on this server, contact Dan Vietor at *devo@ks.unisys.com*

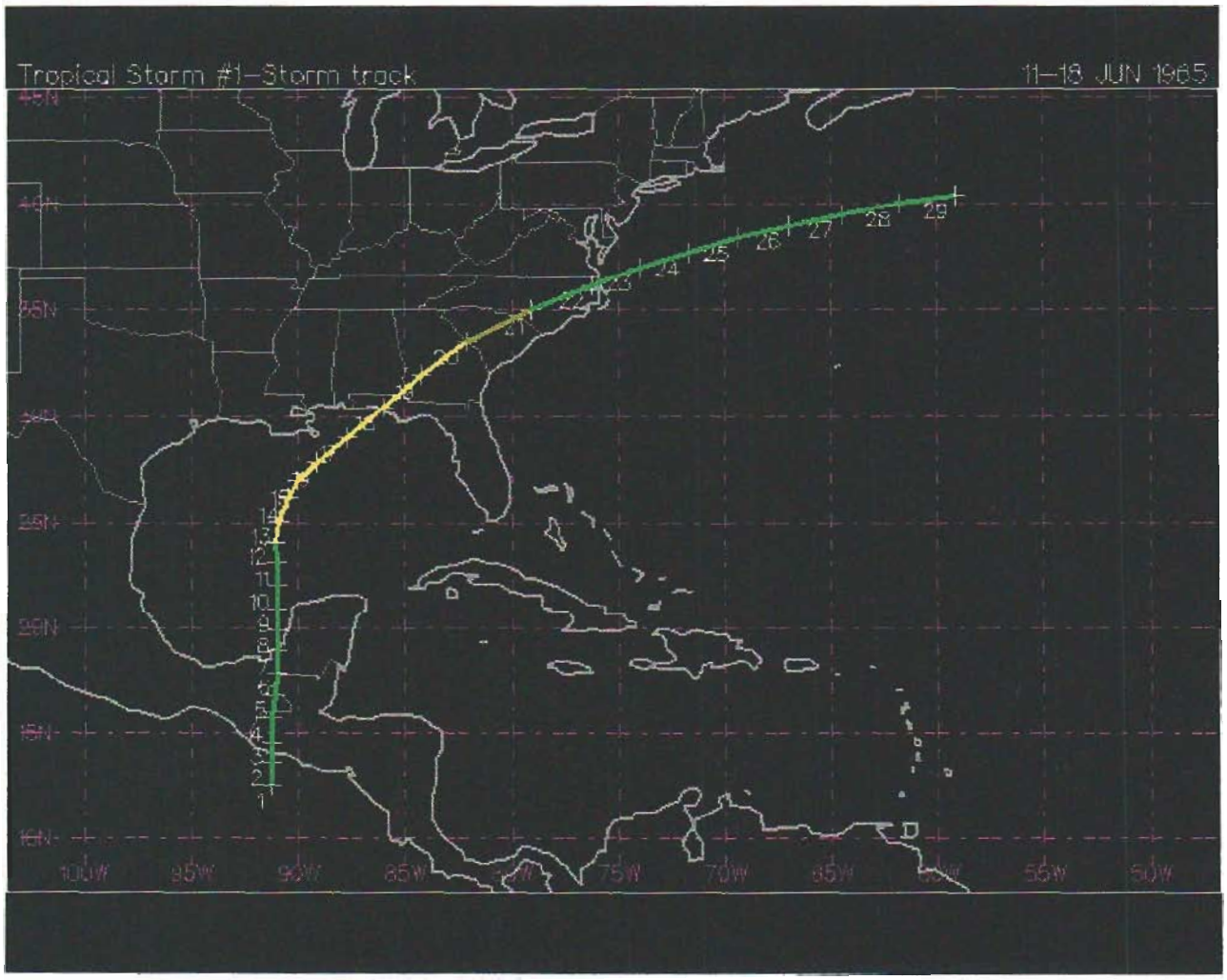
Tropical Storm #1-Storm track
11-18 JUN 1965
45N
40N
35N
30N
25N
20N
15N
10N
100W
95W
90W
85W
80W
75W
70W
65W
60W
55W
50W

Date: 11-18 JUN 1965
Tropical Storm #1

ADV	LAT	LON	TIME	WIND	PR	STAT
1	12.50	-91.30	06/11/06Z	25	-	TROPICAL DEPRESSION
2	13.60	-91.30	06/11/12Z	25	-	TROPICAL DEPRESSION
3	14.60	-91.30	06/11/18Z	25	-	TROPICAL DEPRESSION
4	15.70	-91.30	06/12/00Z	25	-	TROPICAL DEPRESSION
5	16.80	-91.10	06/12/06Z	25	-	TROPICAL DEPRESSION
6	17.90	-91.00	06/12/12Z	25	-	TROPICAL DEPRESSION
7	18.90	-91.00	06/12/18Z	25	-	TROPICAL DEPRESSION
8	19.90	-91.00	06/13/00Z	25	-	TROPICAL DEPRESSION
9	20.90	-91.00	06/13/06Z	25	-	TROPICAL DEPRESSION
10	22.00	-91.00	06/13/12Z	25	-	TROPICAL DEPRESSION
11	23.10	-91.00	06/13/18Z	30	-	TROPICAL DEPRESSION
12	24.10	-91.10	06/14/00Z	35	-	TROPICAL STORM
13	25.10	-90.90	06/14/06Z	35	-	TROPICAL STORM
14	26.10	-90.50	06/14/12Z	35	-	TROPICAL STORM
15	26.90	-90.00	06/14/18Z	40	-	TROPICAL STORM
16	27.80	-89.10	06/15/00Z	45	-	TROPICAL STORM
17	29.00	-87.70	06/15/06Z	45	-	TROPICAL STORM
18	30.40	-86.00	06/15/12Z	45	-	TROPICAL STORM
19	31.90	-84.20	06/15/18Z	40	-	TROPICAL STORM
20	33.50	-82.10	06/16/00Z	35	-	EXTRATROPICAL STORM
21	35.00	-79.10	06/16/06Z	30	-	EXTRATROPICAL DEPRESSION
22	36.20	-76.20	06/16/12Z	25	-	EXTRATROPICAL DEPRESSION
23	37.00	-74.00	06/16/18Z	25	-	EXTRATROPICAL DEPRESSION
24	37.70	-71.70	06/17/00Z	25	-	EXTRATROPICAL DEPRESSION
25	38.40	-69.40	06/17/06Z	25	-	EXTRATROPICAL DEPRESSION
26	39.00	-67.00	06/17/12Z	25	-	EXTRATROPICAL DEPRESSION
27	39.50	-64.50	06/17/18Z	25	-	EXTRATROPICAL DEPRESSION
28	40.00	-61.80	06/18/00Z	25	-	EXTRATROPICAL DEPRESSION
29	40.40	-59.10	06/18/06Z	25	-	EXTRATROPICAL DEPRESSION

UNISYS

1966 Hurricane/Tropical Data for Atlantic

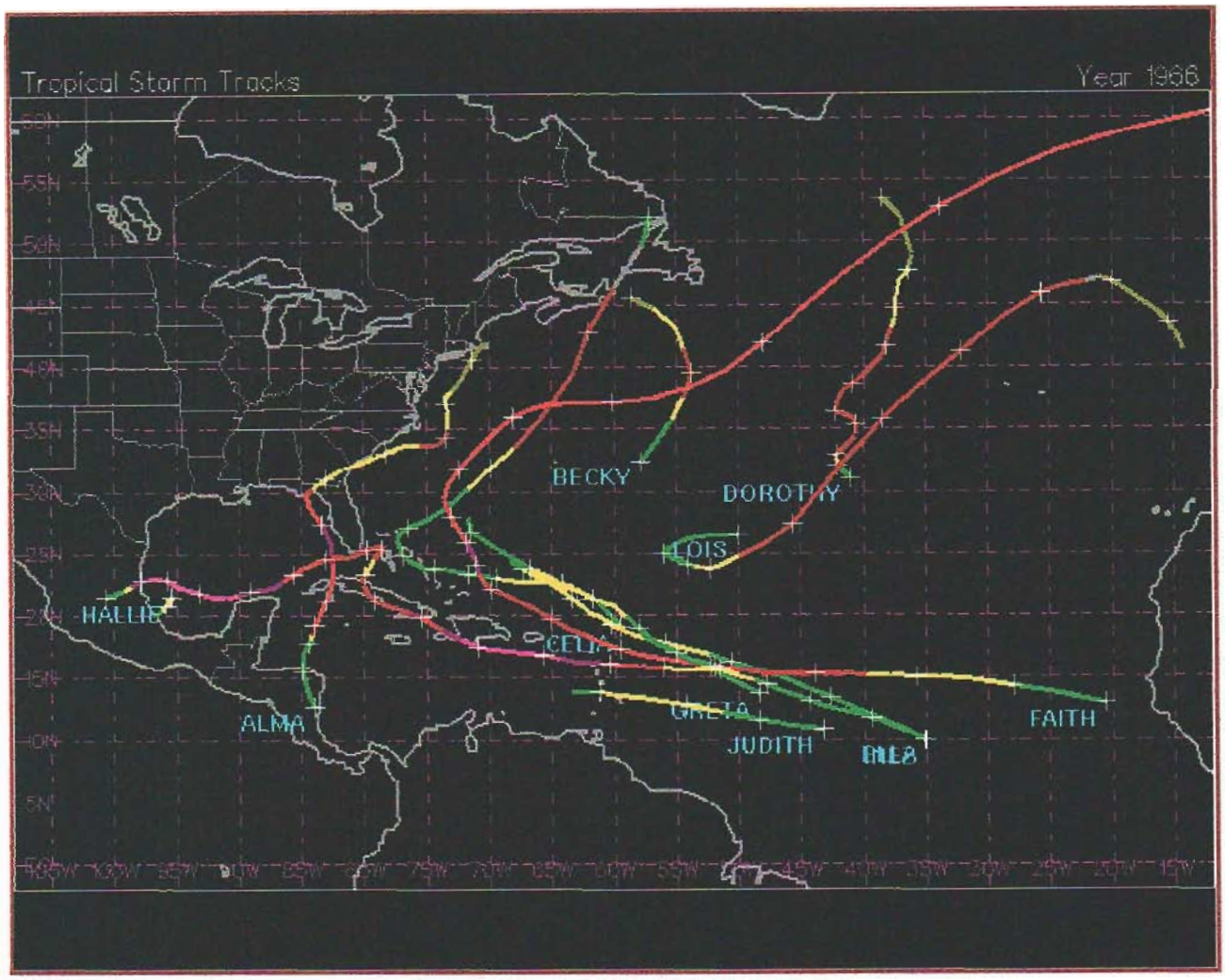

Individual Storm Summary

Winds in knots, pressure in millibars, category is based on Saffir-Simpson scale.

#	Name	Dates	Wind	Pres	Cat
1	Hurricane ALMA	4-14 JUN	110	970	3
2	Hurricane BECKY	1- 3 JUL	65	985	1
3	Hurricane CELIA	13-22 JUL	70	995	1
4	Hurricane DOROTHY	22-31 JUL	75	989	1
5	Tropical Storm ELLA	22-28 JUL	45	1008	-
6	Hurricane FAITH	21 AUG- 7 SEP	110	950	3
7	Tropical Storm GRETA	1- 7 SEP	50	1004	-
8	Tropical Storm HALLIE	20-22 SEP	45	997	-
9	Hurricane INEZ	21 SEP-11 OCT	130	929	4
10	Tropical Storm JUDITH	27-30 SEP	45	1007	-
11	Hurricane LOIS	4-14 NOV	70	986	1

Legend

Provided are charts on the track of the storm plus a text based table of tracking information. The table includes position in latitude and longitude, maximum sustained winds in knots, and central pressure in millibars. The chart color codes intensity (category based on Saffir-Simpson scale):

Type	Category	Pressure	Winds		Surge	Line Color
		mb	knts	mph	ft	
Depression	TD	-----	< 34	< 39	-----	Green
Tropical Storm	TS	-----	34- 63	39- 73	-----	Yellow
Hurricane	1	> 980	64- 82	74- 95	4- 5	Red
Hurricane	2	965-980	83- 95	96-110	6- 8	Light Red
Hurricane	3	945-965	96-113	111-130	9-12	Magenta
Hurricane	4	920-945	114-135	131-155	13-18	Light Magenta
Hurricane	5	< 920	> 135	> 155	> 18	White

NOTE: Pressures are in millibars and winds are in **knots**
One knot is equal to 1.15 mph.

Individual Storm Details

Hurricane ALMA (04-14 JUN)
Storm - Max Winds: 110 Min Pres: 970 Category: 3

DETAILS Tracking information

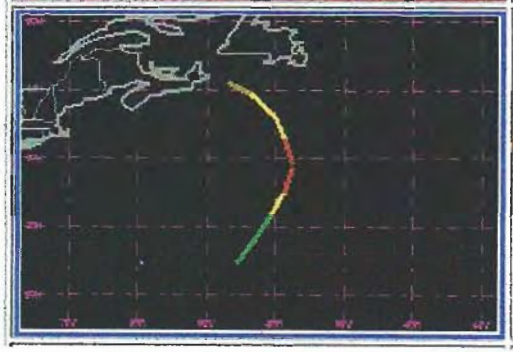

Hurricane BECKY (01-03 JUL)
Storm - Max Winds: 65 Min Pres: 985 Category: 1

DETAILS Tracking information

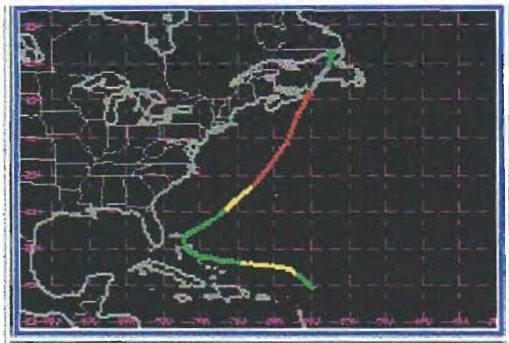

Hurricane CELIA (13-22 JUL)
Storm - Max Winds: 70 Min Pres: 995 Category: 1

DETAILS Tracking information

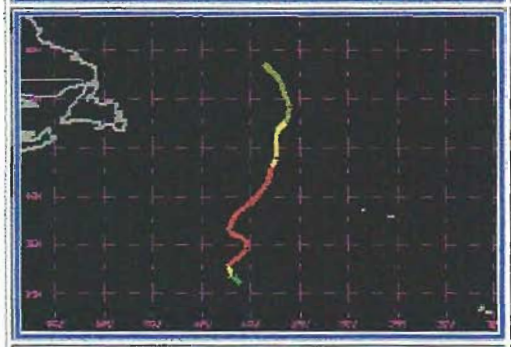

Hurricane DOROTHY (22-31 JUL)
Storm - Max Winds: 75 Min Pres: 989 Category: 1

DETAILS Tracking information

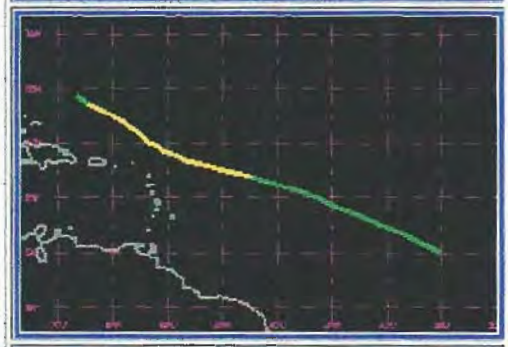

Tropical Storm ELLA (22-28 JUL)
Storm - Max Winds: 45 Min Pres: 1008

DETAILS Tracking information

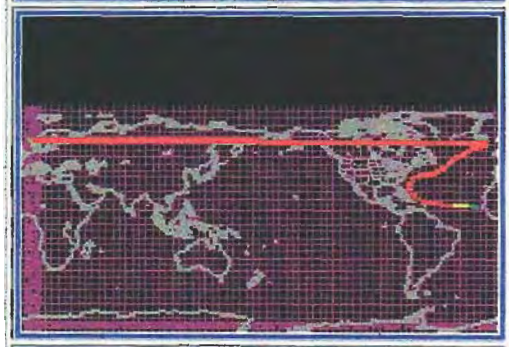

Hurricane FAITH (21 AUG-07 SEP)
Storm - Max Winds: 110 Min Pres: 950 Category: 3

DETAILS Tracking information

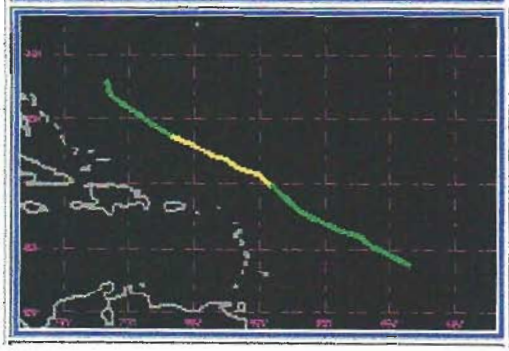

Tropical Storm GRETA (01-07 SEP)
Storm - Max Winds: 50 Min Pres: 1004

DETAILS Tracking information

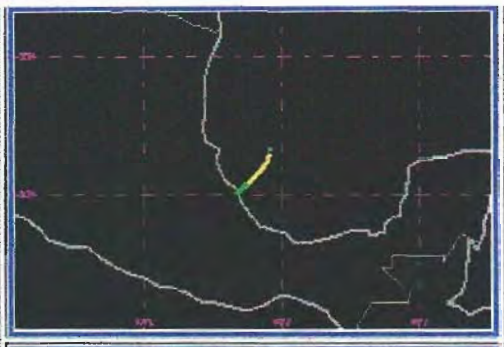

Tropical Storm HALLIE (20-22 SEP)
Storm - Max Winds: 45 Min Pres: 997

DETAILS Tracking information

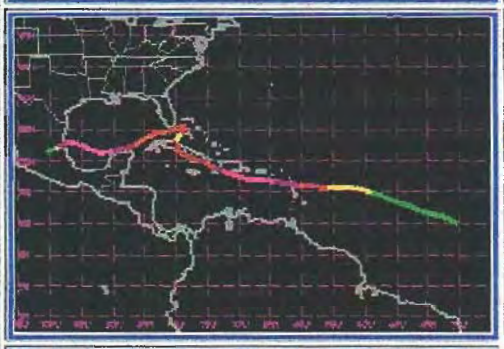

Hurricane INEZ (21 SEP-11 OCT)
Storm - Max Winds: 130 Min Pres: 929 Category: 4

DETAILS Tracking information

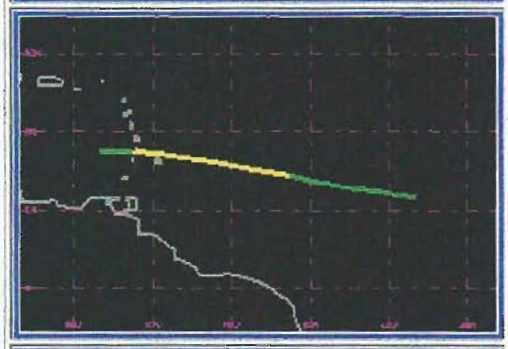

Tropical Storm JUDITH (27-30 SEP)
Storm - Max Winds: 45 Min Pres: 1007

DETAILS Tracking information

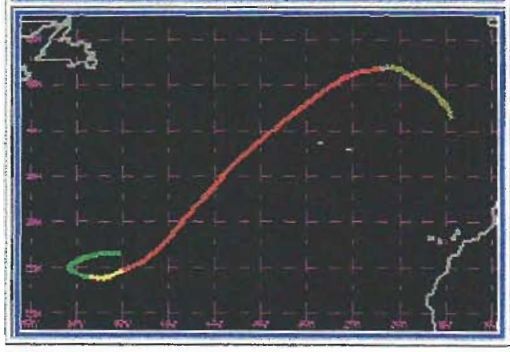

Hurricane LOIS (04-14 NOV)
Storm - Max Winds: 70 Min Pres: 986 Category: 1

DETAILS Tracking information

© Unisys Corp. 2003
For more information on this server, contact Dan Vietor at *devo@ks.unisys.com*

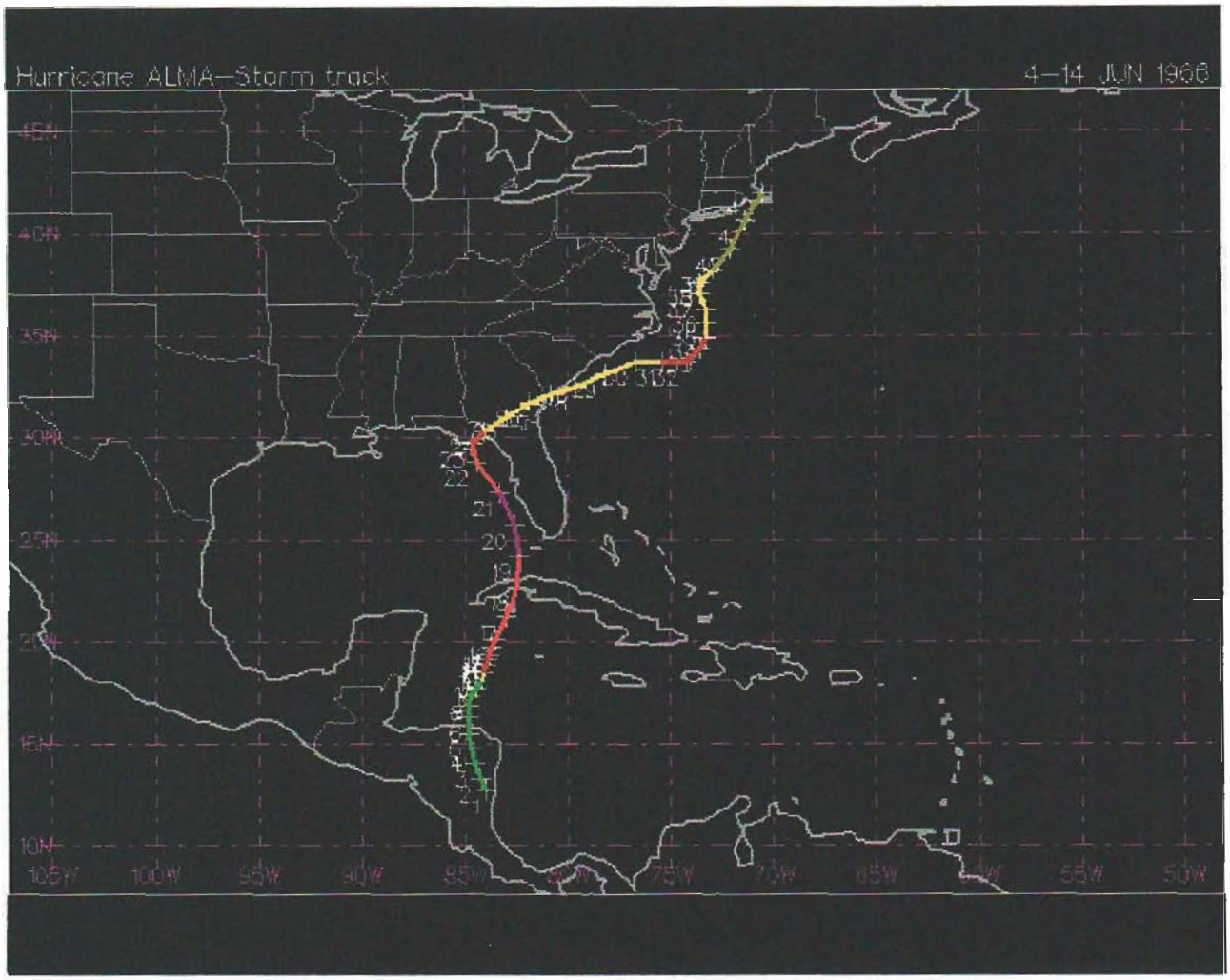
Hurricane ALMA—Storm track
4–14 JUN 1966
45N
40N
35N
30N
25N
20N
15N
10N
105W
100W
95W
90W
85W
80W
75W
70W
65W
60W
55W
50W

Date: 4-14 JUN 1966
Hurricane ALMA

ADV	LAT	LON	TIME	WIND	PR	STAT
1	12.70	-84.00	06/04/06Z	25	-	TROPICAL DEPRESSION
2	13.30	-84.30	06/04/12Z	25	-	TROPICAL DEPRESSION
3	14.00	-84.50	06/04/18Z	25	-	TROPICAL DEPRESSION
4	14.80	-84.70	06/05/00Z	25	-	TROPICAL DEPRESSION
5	15.50	-84.80	06/05/06Z	25	-	TROPICAL DEPRESSION
6	16.30	-84.80	06/05/12Z	30	1006	TROPICAL DEPRESSION
7	16.90	-84.80	06/05/18Z	30	-	TROPICAL DEPRESSION
8	17.30	-84.70	06/06/00Z	30	-	TROPICAL DEPRESSION
9	17.70	-84.40	06/06/06Z	30	-	TROPICAL DEPRESSION
10	18.10	-84.20	06/06/12Z	40	996	TROPICAL STORM
11	18.50	-84.10	06/06/18Z	70	990	HURRICANE-1
12	18.90	-84.00	06/07/00Z	80	990	HURRICANE-1
13	19.20	-83.90	06/07/06Z	80	986	HURRICANE-1
14	19.40	-83.80	06/07/12Z	85	983	HURRICANE-2
15	19.70	-83.70	06/07/18Z	85	-	HURRICANE-2
16	20.10	-83.50	06/08/00Z	85	976	HURRICANE-2
17	21.20	-83.00	06/08/06Z	85	980	HURRICANE-2
18	22.70	-82.50	06/08/12Z	90	-	HURRICANE-2
19	24.20	-82.40	06/08/18Z	110	970	HURRICANE-3
20	25.70	-82.60	06/09/00Z	100	974	HURRICANE-3
21	27.30	-83.30	06/09/06Z	90	-	HURRICANE-2
22	28.80	-84.40	06/09/12Z	85	970	HURRICANE-2
23	29.70	-84.60	06/09/18Z	80	981	HURRICANE-1
24	30.30	-84.10	06/10/00Z	60	977	TROPICAL STORM
25	31.00	-83.00	06/10/06Z	55	-	TROPICAL STORM
26	31.70	-81.90	06/10/12Z	45	-	TROPICAL STORM
27	32.10	-80.80	06/10/18Z	40	-	TROPICAL STORM
28	32.50	-79.60	06/11/00Z	40	997	TROPICAL STORM
29	33.10	-78.20	06/11/06Z	40	-	TROPICAL STORM
30	33.70	-76.70	06/11/12Z	40	990	TROPICAL STORM
31	33.70	-75.40	06/11/18Z	65	993	HURRICANE-1
32	33.70	-74.20	06/12/00Z	70	998	HURRICANE-1
33	34.30	-73.50	06/12/06Z	70	997	HURRICANE-1
34	34.90	-73.30	06/12/12Z	60	994	TROPICAL STORM
35	35.60	-73.30	06/12/18Z	60	-	TROPICAL STORM
36	36.30	-73.30	06/13/00Z	55	999	TROPICAL STORM
37	37.00	-73.50	06/13/06Z	50	-	TROPICAL STORM
38	37.60	-73.50	06/13/12Z	45	1002	TROPICAL STORM
39	38.20	-72.90	06/13/18Z	45	-	EXTRATROPICAL STORM
40	39.20	-72.10	06/14/00Z	40	-	EXTRATROPICAL STORM
41	40.60	-71.30	06/14/06Z	40	-	EXTRATROPICAL STORM
42	42.00	-70.50	06/14/12Z	40	-	EXTRATROPICAL STORM

UNISYS

1969 Hurricane/Tropical Data for Atlantic

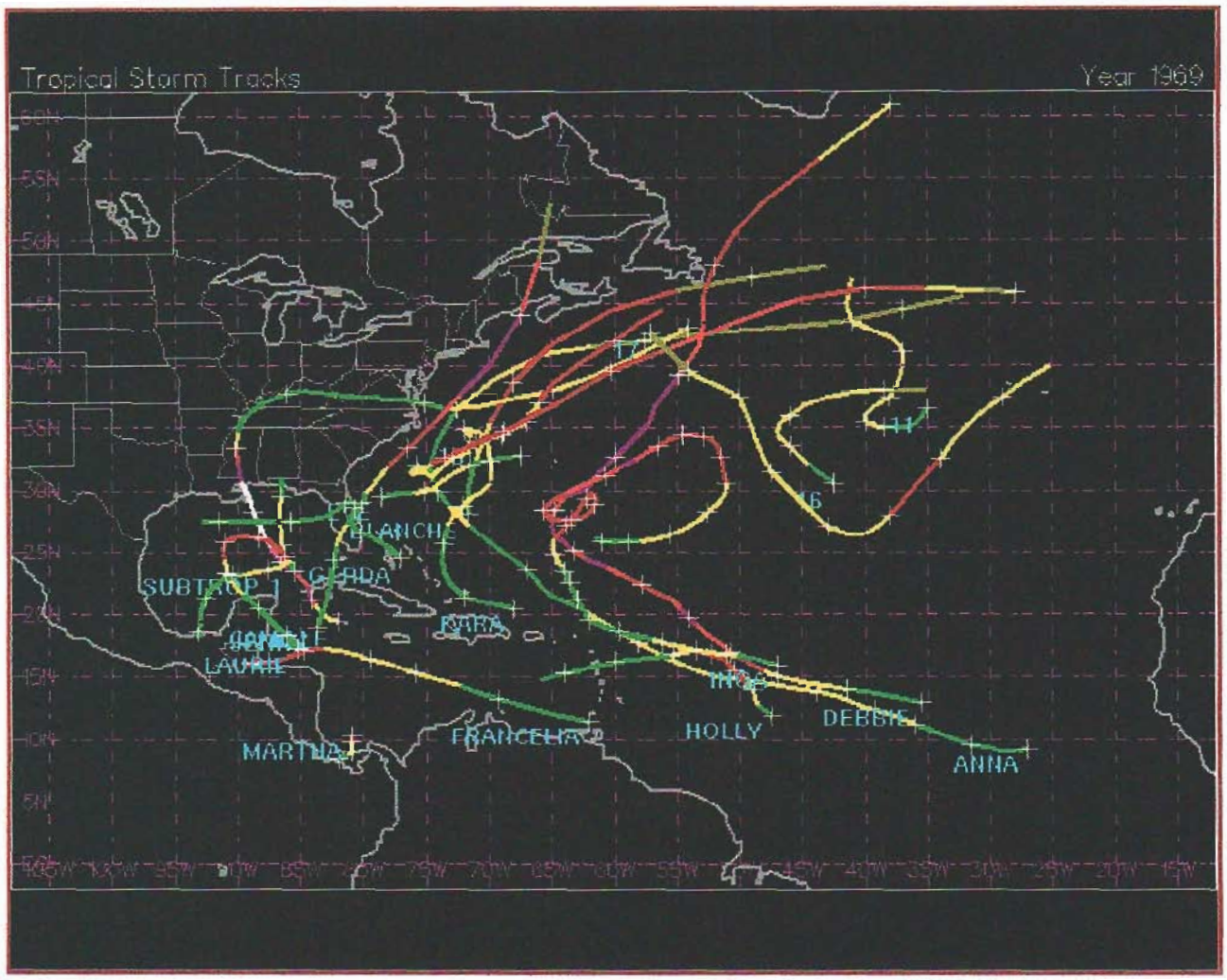

Individual Storm Summary

Winds in knots, pressure in millibars, category is based on Saffir-Simpson scale.

#	Name	Dates	Wind	Pres	Cat
1	Tropical Storm ANNA	25 JUL- 5 AUG	60	1002	-
2	Hurricane BLANCHE	11-13 AUG	75	997	1
3	Hurricane CAMILLE	14-22 AUG	165	905	5
4	Hurricane DEBBIE	14-25 AUG	105	951	3
5	Tropical Storm EVE	25-27 AUG	50	996	-
6	Hurricane FRANCELIA	29 AUG- 4 SEP	100	973	3
7	Hurricane GERDA	6-10 SEP	110	979	3
8	Hurricane HOLLY	14-21 SEP	75	984	1
9	Hurricane INGA	20 SEP-15 OCT	100	964	3
10	Hurricane #10	21-26 SEP	65	985	1
11	Tropical Storm #11	24-30 SEP	60	990	-

12	Subtropical Storm 1	29 SEP- 1 OCT	50	996	-
13	Tropical Storm JENNY	1- 6 OCT	40	1000	-
14	Hurricane KARA	7-19 OCT	90	978	2
15	Hurricane LAURIE	17-27 OCT	90	973	2
16	Tropical Storm #16	28-31 OCT	60	990	-
17	Hurricane #17	30 OCT- 7 NOV	65	988	1
18	Hurricane MARTHA	21-25 NOV	80	979	1

Legend

Provided are charts on the track of the storm plus a text based table of tracking information. The table includes position in latitude and longitude, maximum sustained winds in knots, and central pressure in millibars. The chart color codes intensity (category based on Saffir-Simpson scale):

Type	Category	Pressure	Winds		Surge	Line Color
		mb	knts	mph	ft	
Depression	TD	-----	< 34	< 39	-----	Green
Tropical Storm	TS	-----	34- 63	39- 73	-----	Yellow
Hurricane	1	> 980	64- 82	74- 95	4- 5	Red
Hurricane	2	965-980	83- 95	96-110	6- 8	Light Red
Hurricane	3	945-965	96-113	111-130	9-12	Magenta
Hurricane	4	920-945	114-135	131-155	13-18	Light Magenta
Hurricane	5	< 920	> 135	> 155	> 18	White

NOTE: Pressures are in millibars and winds are in **knots**
One knot is equal to 1.15 mph.

Individual Storm Details

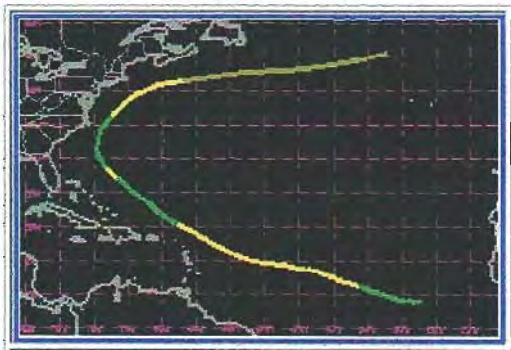

Tropical Storm ANNA (25 JUL-05 AUG)
Storm - Max Winds: 60 Min Pres: 1002

DETAILS Tracking information

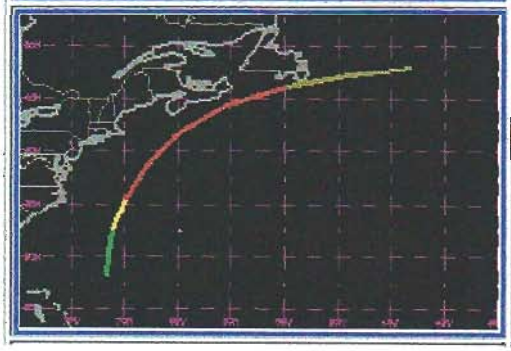

Hurricane BLANCHE (11-13 AUG)
Storm - Max Winds: 75 Min Pres: 997 Category: 1

DETAILS Tracking information

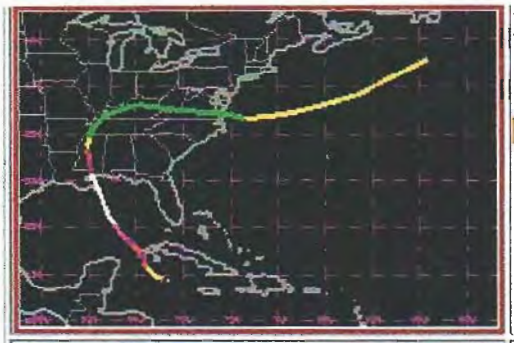

Hurricane CAMILLE (14-22 AUG)
Storm - Max Winds: 165 Min Pres: 905 Category: 5

DETAILS Tracking information

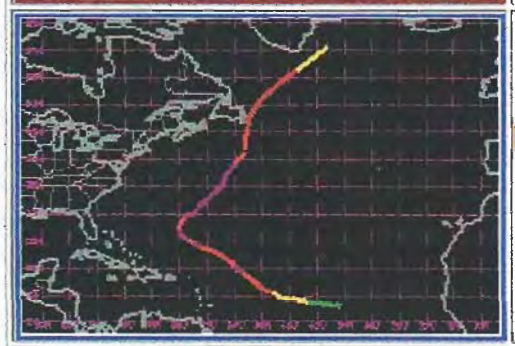

Hurricane DEBBIE (14-25 AUG)
Storm - Max Winds: 105 Min Pres: 951 Category: 3

DETAILS Tracking information

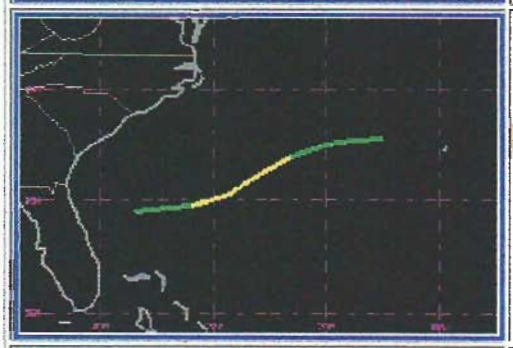

Tropical Storm EVE (25-27 AUG)
Storm - Max Winds: 50 Min Pres: 996

DETAILS Tracking information

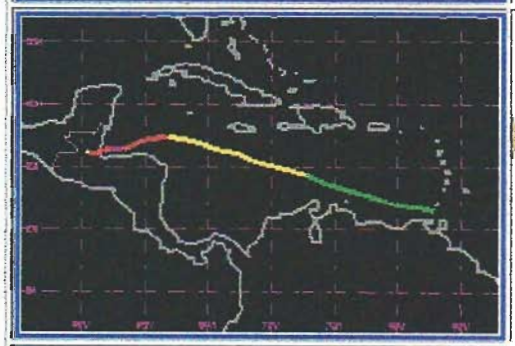

Hurricane FRANCELIA (29 AUG-04 SEP)
Storm - Max Winds: 100 Min Pres: 973 Category: 3

DETAILS Tracking information

Hurricane GERDA (06-10 SEP)
Storm - Max Winds: 110 Min Pres: 979 Category: 3

DETAILS Tracking information

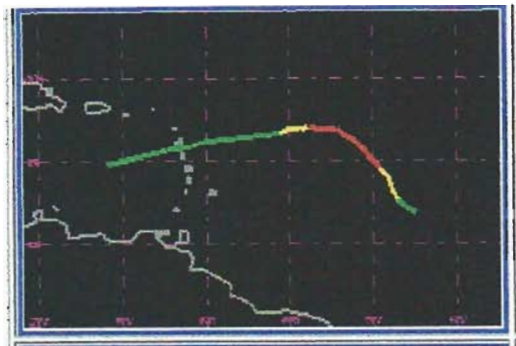

Hurricane HOLLY (14-21 SEP)
Storm - Max Winds: 75 Min Pres: 984 Category: 1

DETAILS Tracking information

Hurricane INGA (20 SEP-15 OCT)
Storm - Max Winds: 100 Min Pres: 964 Category: 3

DETAILS Tracking information

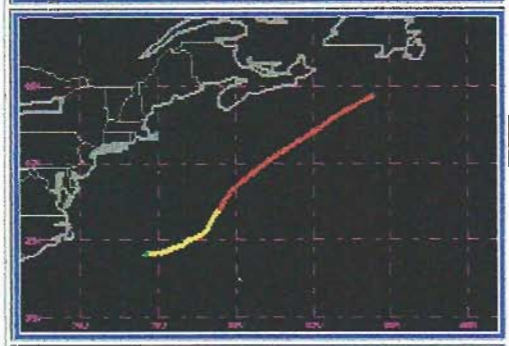

Hurricane #10 (21-26 SEP)
Storm - Max Winds: 65 Min Pres: 985 Category: 1

DETAILS Tracking information

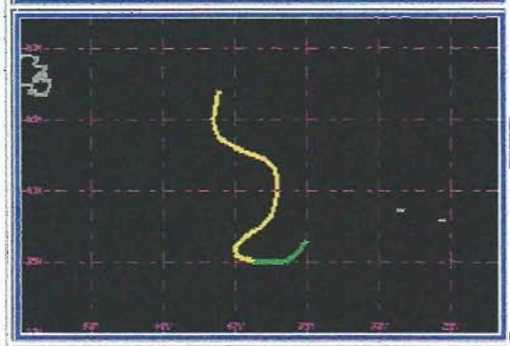

Tropical Storm #11 (24-30 SEP)
Storm - Max Winds: 60 Min Pres: 990

DETAILS Tracking information

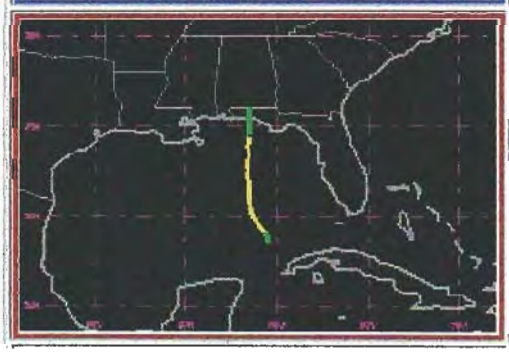

Subtropical Storm 1 (29 SEP-01 OCT)
Storm - Max Winds: 50 Min Pres: 996

DETAILS Tracking information

Tropical Storm JENNY (01-06 OCT)
Storm - Max Winds: 40 Min Pres: 1000

DETAILS Tracking information

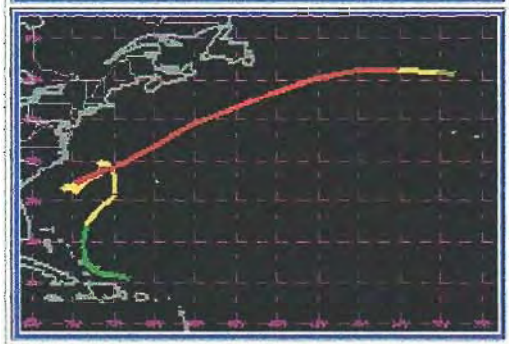

Hurricane KARA (07-19 OCT)
Storm - Max Winds: 90 Min Pres: 978 Category: 2

DETAILS Tracking information

Hurricane LAURIE (17-27 OCT)
Storm - Max Winds: 90 Min Pres: 973 Category: 2

DETAILS Tracking information

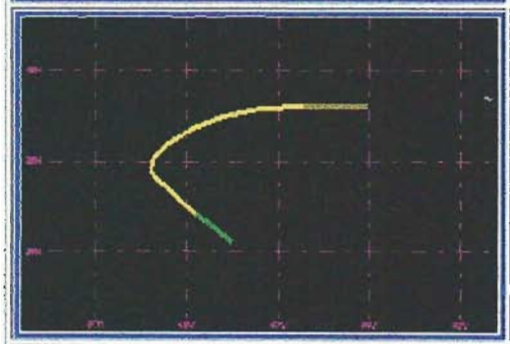

Tropical Storm #16 (28-31 OCT)
Storm - Max Winds: 60 Min Pres: 990

DETAILS Tracking information

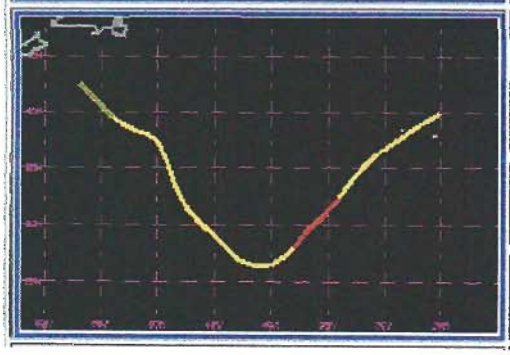

Hurricane #17 (30 OCT-07 NOV)
Storm - Max Winds: 65 Min Pres: 988 Category: 1

DETAILS Tracking information

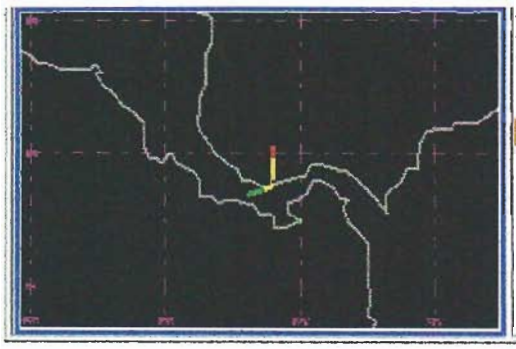

Hurricane MARTHA (21-25 NOV)
Storm - Max Winds: 80 Min Pres: 979 Category: 1

DETAILS Tracking information

© Unisys Corp. 2003
For more information on this server, contact Dan Vietor at *devo@ks.unisys.com*

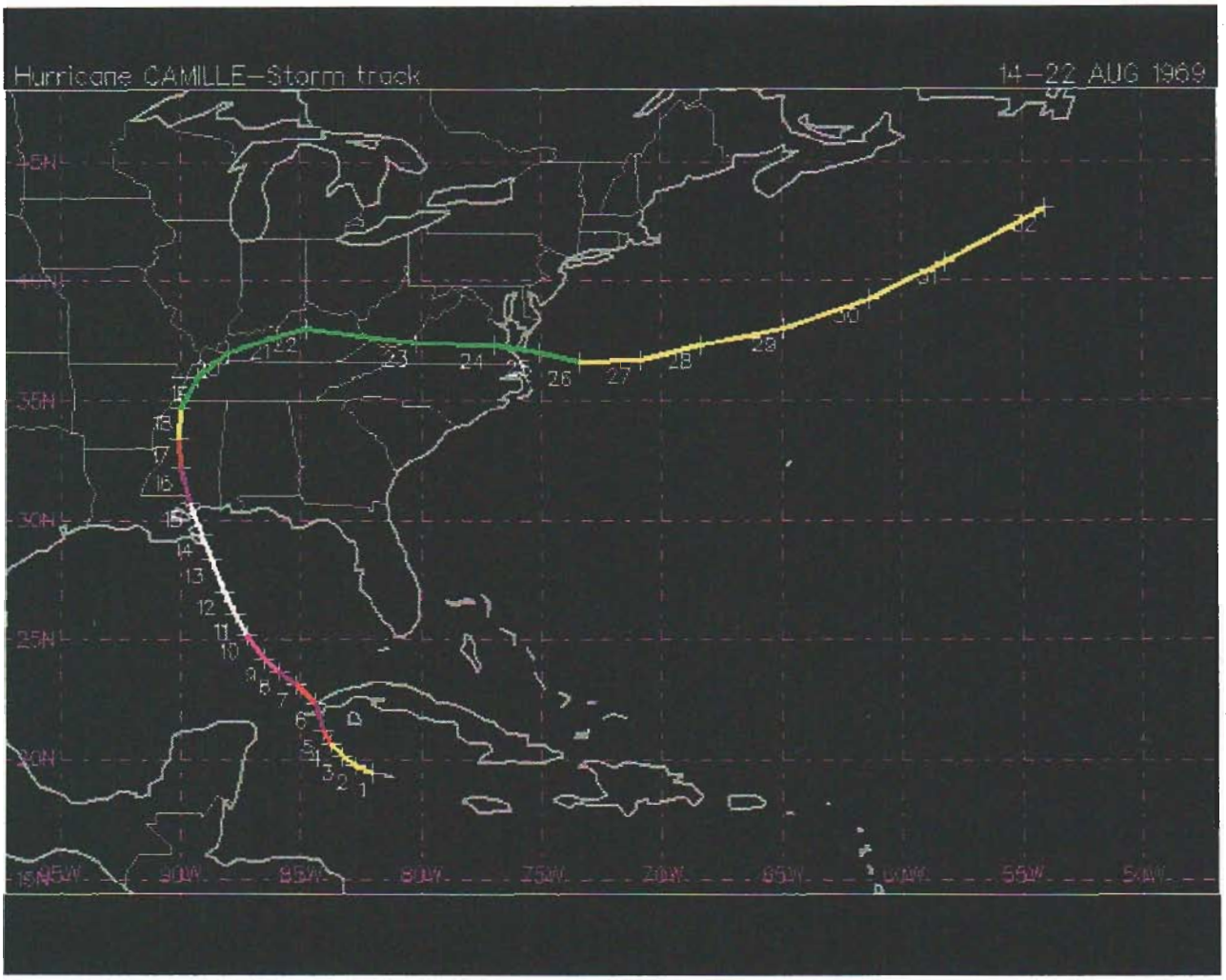
Hurricane CAMILLE–Storm track
14–22 AUG 1969
45N
40N
35N
30N
25N
20N
15N
95W
90W
85W
80W
75W
70W
65W
60W
55W
50W

Date: 14-22 AUG 1969
Hurricane CAMILLE

ADV	LAT	LON	TIME	WIND	PR	STAT
1	19.40	-82.00	08/14/18Z	50	991	TROPICAL STORM
2	19.70	-82.70	08/15/00Z	55	-	TROPICAL STORM
3	20.10	-83.30	08/15/06Z	60	-	TROPICAL STORM
4	20.70	-83.80	08/15/12Z	85	970	HURRICANE-2
5	21.20	-84.10	08/15/18Z	100	964	HURRICANE-3
6	22.30	-84.40	08/16/00Z	90	-	HURRICANE-2
7	23.10	-85.20	08/16/06Z	105	-	HURRICANE-3
8	23.70	-85.90	08/16/12Z	120	-	HURRICANE-4
9	24.20	-86.50	08/16/18Z	130	908	HURRICANE-4
10	25.20	-87.20	08/17/00Z	140	905	HURRICANE-5
11	26.00	-87.70	08/17/06Z	155	-	HURRICANE-5
12	27.00	-88.20	08/17/12Z	160	-	HURRICANE-5
13	28.30	-88.70	08/17/18Z	165	-	HURRICANE-5
14	29.40	-89.10	08/18/00Z	165	909	HURRICANE-5
15	30.70	-89.60	08/18/06Z	100	-	HURRICANE-3
16	32.20	-90.00	08/18/12Z	65	-	HURRICANE-1
17	33.40	-90.10	08/18/18Z	50	-	TROPICAL STORM
18	34.70	-90.00	08/19/00Z	30	-	TROPICAL DEPRESSION
19	36.00	-89.30	08/19/06Z	30	-	TROPICAL DEPRESSION
20	37.00	-88.00	08/19/12Z	30	-	TROPICAL DEPRESSION
21	37.70	-86.00	08/19/18Z	25	-	TROPICAL DEPRESSION
22	38.00	-84.80	08/20/00Z	25	-	TROPICAL DEPRESSION
23	37.40	-80.20	08/20/06Z	25	-	TROPICAL DEPRESSION
24	37.30	-77.00	08/20/12Z	25	-	TROPICAL DEPRESSION
25	37.00	-75.10	08/20/18Z	30	-	TROPICAL DEPRESSION
26	36.60	-73.40	08/21/00Z	40	-	TROPICAL STORM
27	36.70	-70.90	08/21/06Z	45	-	TROPICAL STORM
28	37.30	-68.40	08/21/12Z	50	-	TROPICAL STORM
29	38.00	-64.90	08/21/18Z	55	-	TROPICAL STORM
30	39.20	-61.40	08/22/00Z	60	-	TROPICAL STORM
31	40.80	-58.20	08/22/06Z	55	-	TROPICAL STORM
32	43.00	-54.00	08/22/12Z	50	-	TROPICAL STORM

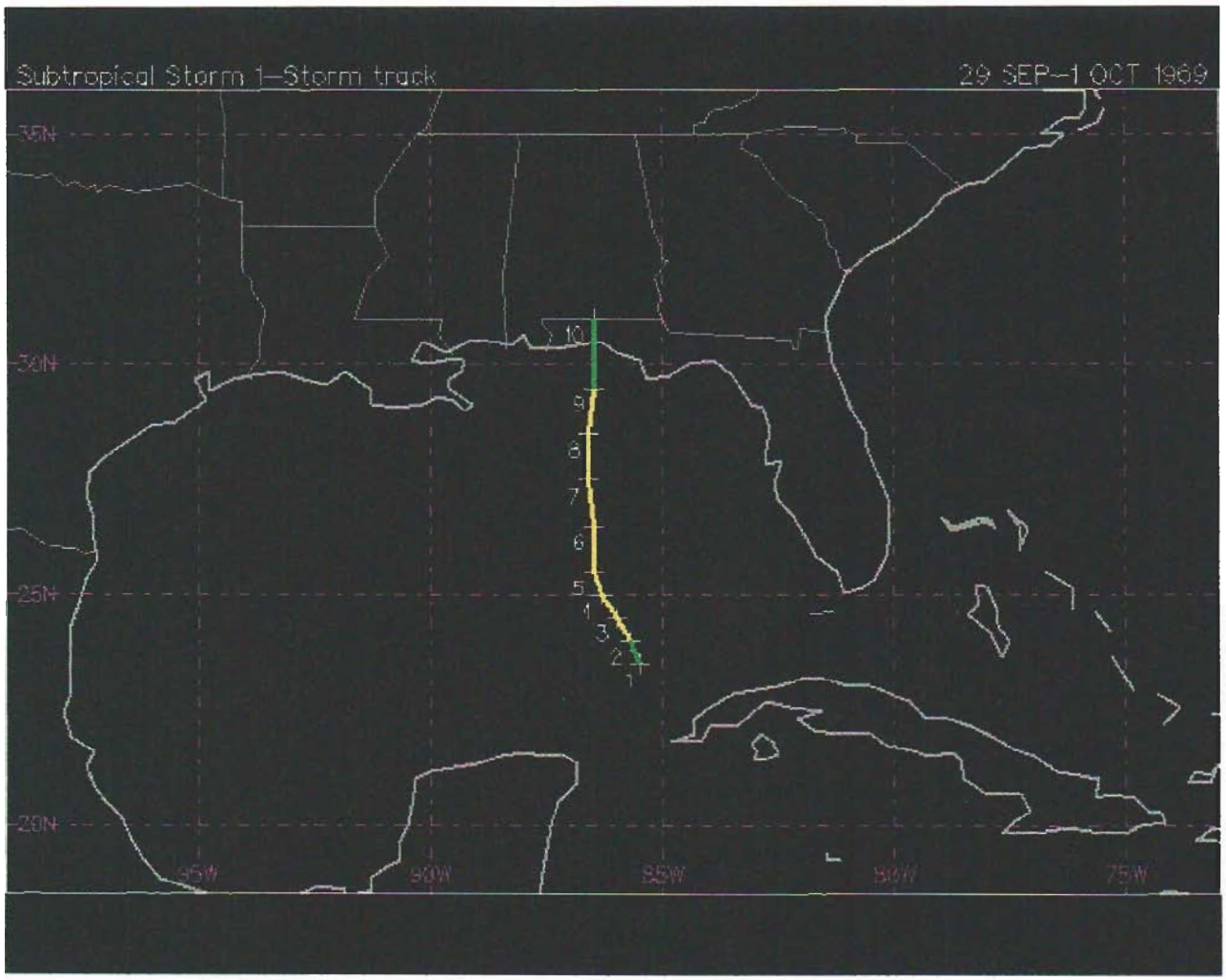
Subtropical Storm 1—Storm track
29 SEP—1 OCT 1969
35N
30N
25N
20N
95W
90W
85W
80W
75W
10
9
8
7
6
5
4
3
2
1

Date: 29 SEP-1 OCT 1969
Subtropical Storm 1

ADV	LAT	LON	TIME	WIND	PR	STAT
1	23.50	-85.50	09/29/12Z	30	1005	SUBTROPICAL DEPRESSION
2	24.00	-85.70	09/29/18Z	45	1002	TROPICAL STORM
3	24.50	-86.00	09/30/00Z	50	1001	TROPICAL STORM
4	25.00	-86.30	09/30/06Z	50	-	TROPICAL STORM
5	25.50	-86.50	09/30/12Z	50	1000	TROPICAL STORM
6	26.50	-86.50	09/30/18Z	50	-	TROPICAL STORM
7	27.50	-86.60	10/01/00Z	50	998	TROPICAL STORM
8	28.50	-86.60	10/01/06Z	40	-	TROPICAL STORM
9	29.50	-86.50	10/01/12Z	30	996	SUBTROPICAL DEPRESSION
10	31.00	-86.50	10/01/18Z	25	999	SUBTROPICAL DEPRESSION

UNISYS

1970 Hurricane/Tropical Data for Atlantic

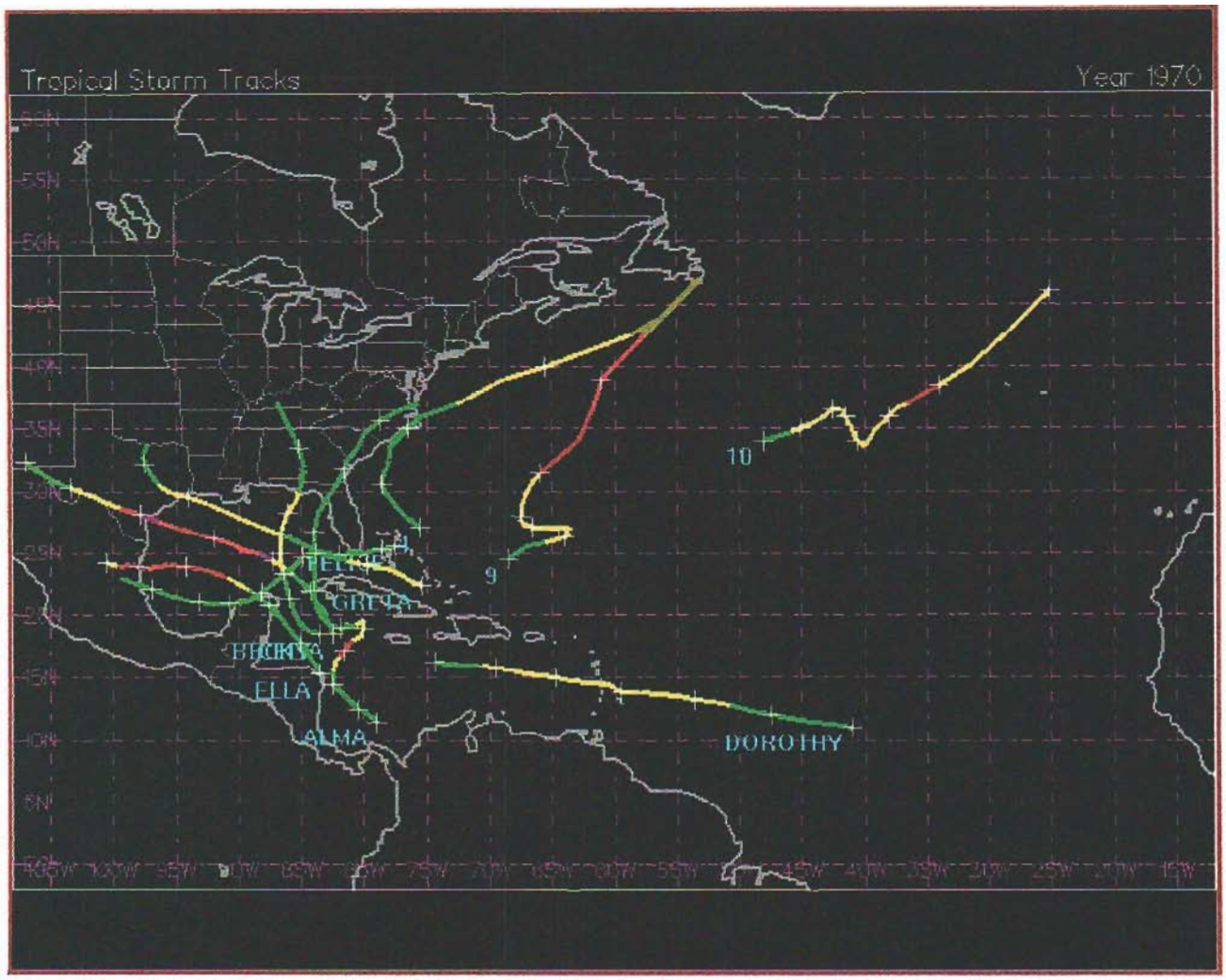

Individual Storm Summary

Winds in knots, pressure in millibars, category is based on Saffir-Simpson scale.

#	Name	Dates	Wind	Pres	Cat
1	Hurricane ALMA	17-27 MAY	70	993	1
2	Tropical Storm BECKY	19-23 JUL	55	1003	-
3	Hurricane CELIA	31 JUL- 5 AUG	110	945	3
4	Tropical Storm #4	15-19 AUG	60	992	-
5	Tropical Storm DOROTHY	17-23 AUG	60	996	-
6	Hurricane ELLA	8-13 SEP	110	967	3
7	Tropical Storm FELICE	12-17 SEP	60	997	-
8	Tropical Storm GRETA	26 SEP- 5 OCT	45	1005	-
9	Hurricane #9	12-18 OCT	90	974	2
10	Hurricane #10	20-28 OCT	65	988	1

Legend

Provided are charts on the track of the storm plus a text based table of tracking information. The table includes position in latitude and longitude, maximum sustained winds in knots, and central pressure in millibars. The chart color codes intensity (category based on Saffir-Simpson scale):

Type	Category	Pressure	Winds		Surge	Line Color
		mb	knts	mph	ft	
Depression	TD	-----	< 34	< 39	-----	Green
Tropical Storm	TS	-----	34- 63	39- 73	-----	Yellow
Hurricane	1	> 980	64- 82	74- 95	4- 5	Red
Hurricane	2	965-980	83- 95	96-110	6- 8	Light Red
Hurricane	3	945-965	96-113	111-130	9-12	Magenta
Hurricane	4	920-945	114-135	131-155	13-18	Light Magenta
Hurricane	5	< 920	> 135	> 155	> 18	White

NOTE: Pressures are in millibars and winds are in **knots**
One knot is equal to 1.15 mph.

Individual Storm Details

Hurricane ALMA (17-27 MAY)
Storm - Max Winds: 70 Min Pres: 993 Category: 1

DETAILS Tracking information

Tropical Storm BECKY (19-23 JUL)
Storm - Max Winds: 55 Min Pres: 1003

DETAILS Tracking information

Hurricane CELIA (31 JUL-05 AUG)
Storm - Max Winds: 110 Min Pres: 945 Category: 3

DETAILS Tracking information

Tropical Storm #4 (15-19 AUG)
Storm - Max Winds: 60 Min Pres: 992

DETAILS Tracking information

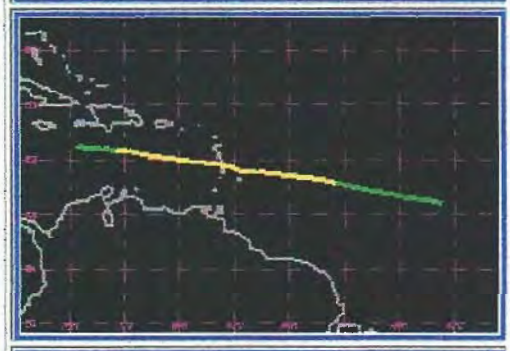

Tropical Storm DOROTHY (17-23 AUG)
Storm - Max Winds: 60 Min Pres: 996

DETAILS Tracking information

Hurricane ELLA (08-13 SEP)
Storm - Max Winds: 110 Min Pres: 967 Category: 3

DETAILS Tracking information

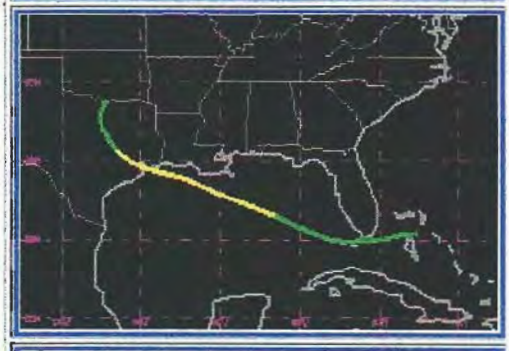

Tropical Storm FELICE (12-17 SEP)
Storm - Max Winds: 60 Min Pres: 997

DETAILS Tracking information

Tropical Storm GRETA (26 SEP-05 OCT)
Storm - Max Winds: 45 Min Pres: 1005

DETAILS Tracking information

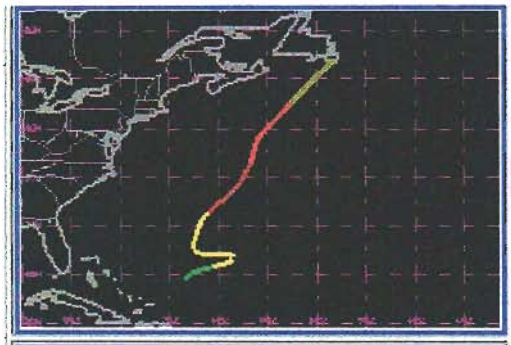

Hurricane #9 (12-18 OCT)
Storm - Max Winds: 90 Min Pres: 974 Category: 2

DETAILS Tracking information

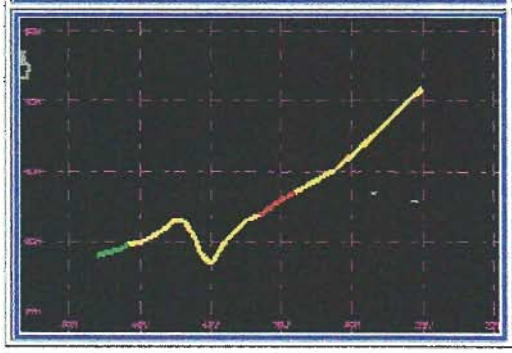

Hurricane #10 (20-28 OCT)
Storm - Max Winds: 65 Min Pres: 988 Category: 1

DETAILS Tracking information

© Unisys Corp. 2003
For more information on this server, contact Dan Vietor at *devo@ks.unisys.com*

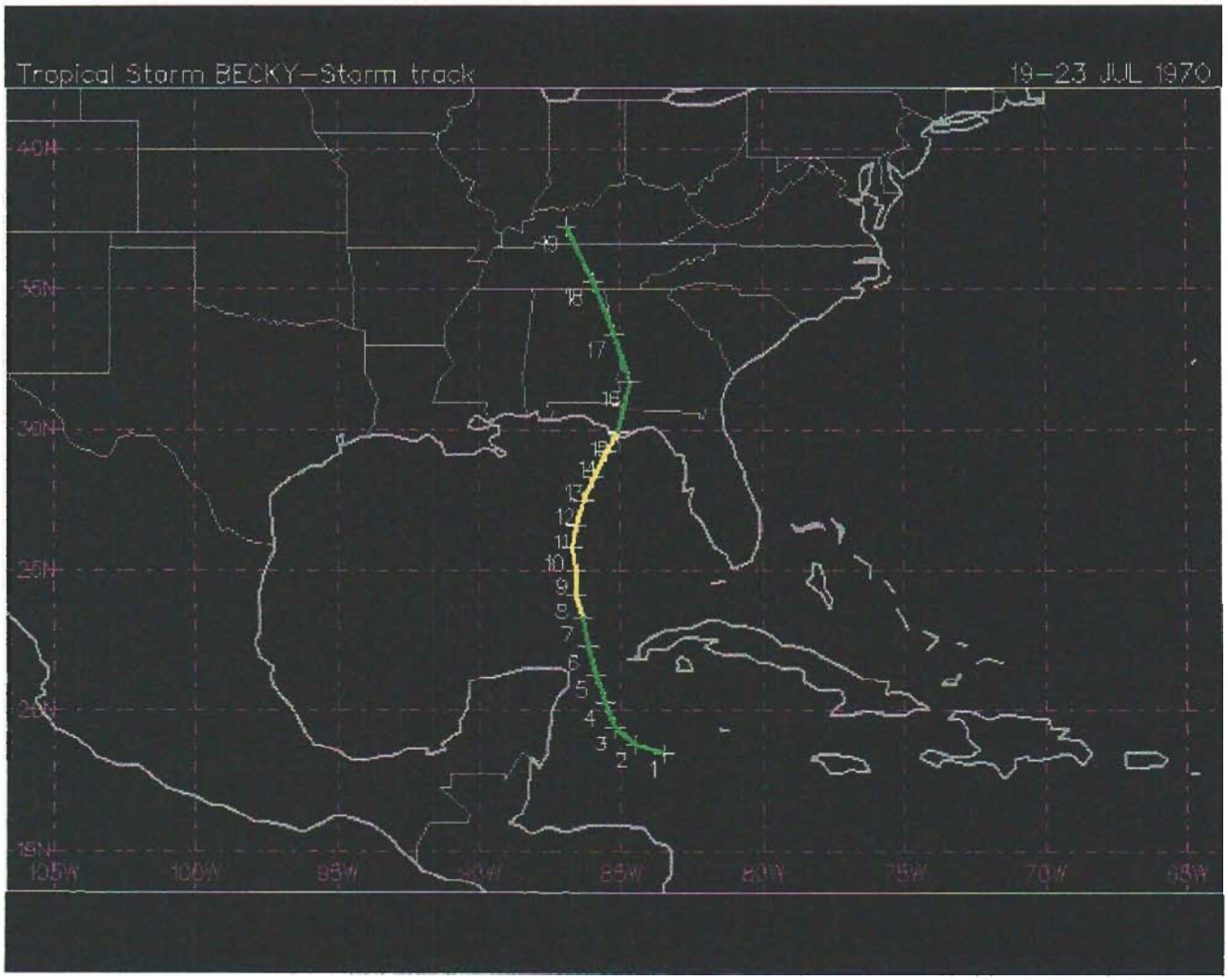
Tropical Storm BECKY-Storm track
19-23 JUL 1970
40N
35N
30N
25N
20N
15N
105W
100W
95W
90W
85W
80W
75W
70W
65W
19
18
17
16
15
14
13
12
11
10
9
8
7
6
5
4
3
2
1

Date: 19-23 JUL 1970
Tropical Storm BECKY

ADV	LAT	LON	TIME	WIND	PR	STAT
1	18.50	-83.50	07/19/00Z	25	-	TROPICAL DEPRESSION
2	18.80	-84.50	07/19/06Z	25	-	TROPICAL DEPRESSION
3	19.40	-85.20	07/19/12Z	30	-	TROPICAL DEPRESSION
4	20.30	-85.60	07/19/18Z	30	1010	TROPICAL DEPRESSION
5	21.30	-85.90	07/20/00Z	30	-	TROPICAL DEPRESSION
6	22.30	-86.20	07/20/06Z	30	-	TROPICAL DEPRESSION
7	23.30	-86.40	07/20/12Z	40	-	TROPICAL STORM
8	24.10	-86.60	07/20/18Z	45	1008	TROPICAL STORM
9	25.00	-86.60	07/21/00Z	50	1003	TROPICAL STORM
10	25.80	-86.70	07/21/06Z	55	1004	TROPICAL STORM
11	26.60	-86.60	07/21/12Z	55	1006	TROPICAL STORM
12	27.50	-86.30	07/21/18Z	55	-	TROPICAL STORM
13	28.30	-86.00	07/22/00Z	45	-	TROPICAL STORM
14	29.20	-85.50	07/22/06Z	40	-	TROPICAL STORM
15	29.90	-85.10	07/22/12Z	30	1009	TROPICAL DEPRESSION
16	31.70	-84.70	07/22/18Z	25	-	TROPICAL DEPRESSION
17	33.40	-85.20	07/23/00Z	25	-	TROPICAL DEPRESSION
18	35.30	-86.00	07/23/06Z	25	1015	TROPICAL DEPRESSION
19	37.20	-86.90	07/23/12Z	20	-	TROPICAL DEPRESSION

UNISYS

1972 Hurricane/Tropical Data for Atlantic

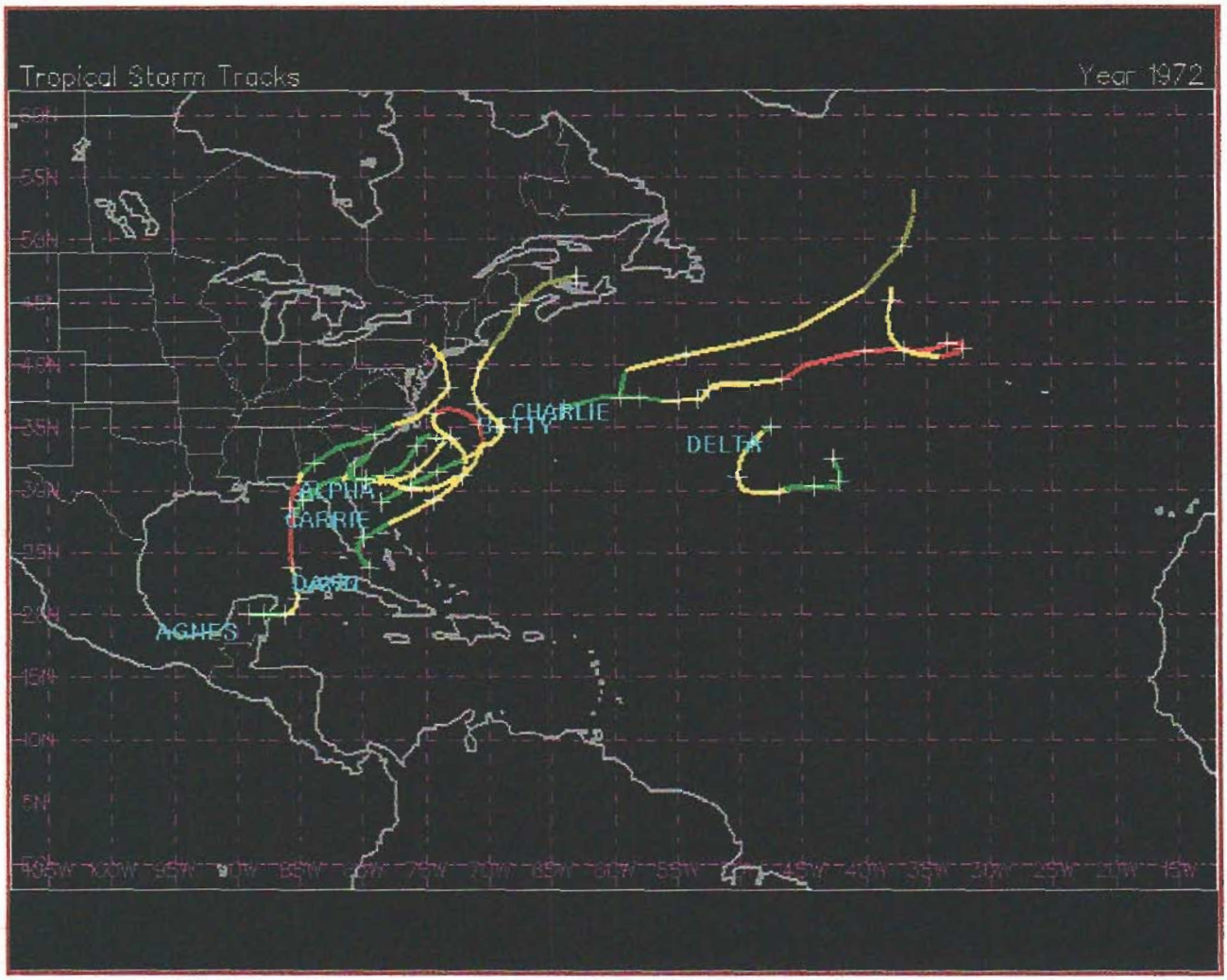

Individual Storm Summary

Winds in knots, pressure in millibars, category is based on Saffir-Simpson scale.

#	Name	Dates	Wind	Pres	Cat
1	Subtropical Storm ALPHA	23-29 MAY	60	991	-
2	Hurricane AGNES	14-23 JUN	75	977	1
3	Hurricane BETTY	22 AUG- 1 SEP	90	976	2
4	Tropical Storm CARRIE	29 AUG- 5 SEP	60	992	-
5	Hurricane DAWN	5-14 SEP	70	997	1
6	Subtropical Storm CHARLIE	19-22 SEP	60	944	-
7	Subtropical Storm DELTA	1- 7 NOV	40	1001	-

Legend

Provided are charts on the track of the storm plus a text based table of tracking information. The table includes position in latitude and longitude, maximum sustained winds in knots, and central pressure in millibars. The chart color codes intensity (category based on Saffir-Simpson scale):

Type	Category	Pressure	Winds		Surge	Line Color
		mb	knts	mph	ft	
Depression	TD	-----	< 34	< 39	-----	Green
Tropical Storm	TS	-----	34- 63	39- 73	-----	Yellow
Hurricane	1	> 980	64- 82	74- 95	4- 5	Red
Hurricane	2	965-980	83- 95	96-110	6- 8	Light Red
Hurricane	3	945-965	96-113	111-130	9-12	Magenta
Hurricane	4	920-945	114-135	131-155	13-18	Light Magenta
Hurricane	5	< 920	> 135	> 155	> 18	White

NOTE: Pressures are in millibars and winds are in **knots**
One knot is equal to 1.15 mph.

Individual Storm Details

Subtropical Storm ALPHA (23-29 MAY)
Storm - Max Winds: 60 Min Pres: 991

DETAILS Tracking information

Hurricane AGNES (14-23 JUN)
Storm - Max Winds: 75 Min Pres: 977 Category: 1

DETAILS Tracking information

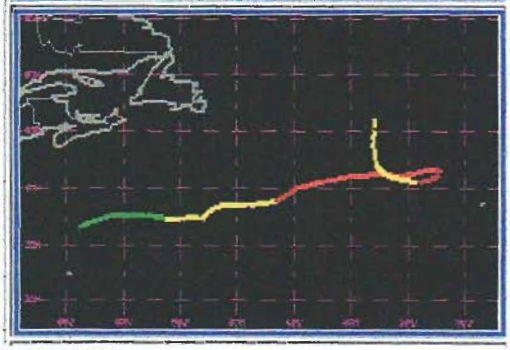

Hurricane BETTY (22 AUG-01 SEP)
Storm - Max Winds: 90 Min Pres: 976 Category: 2

DETAILS Tracking information

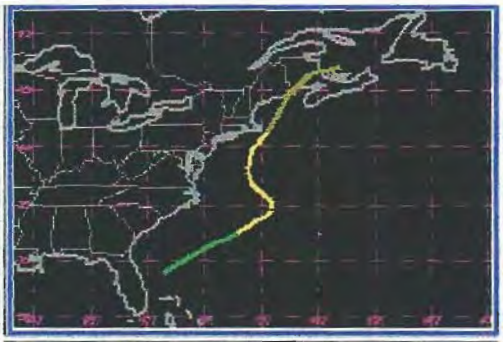

Tropical Storm CARRIE (29 AUG-05 SEP)
Storm - Max Winds: 60 Min Pres: 992

DETAILS Tracking information

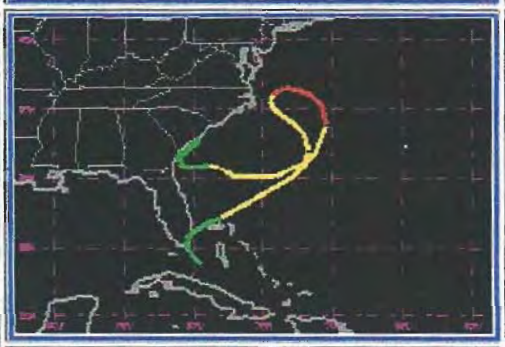

Hurricane DAWN (05-14 SEP)
Storm - Max Winds: 70 Min Pres: 997 Category: 1

DETAILS Tracking information

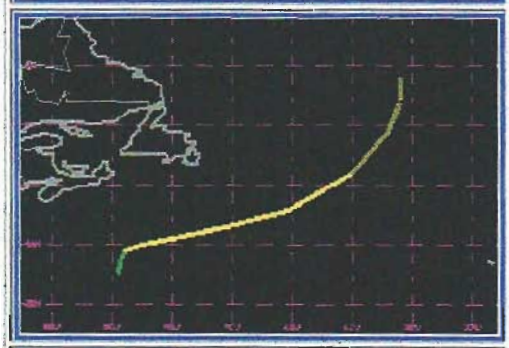

Subtropical Storm CHARLIE (19-22 SEP)
Storm - Max Winds: 60 Min Pres: 944

DETAILS Tracking information

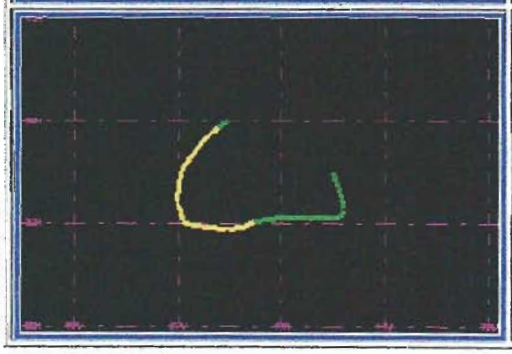

Subtropical Storm DELTA (01-07 NOV)
Storm - Max Winds: 40 Min Pres: 1001

DETAILS Tracking information

© Unisys Corp. 2003
For more information on this server, contact Dan Vietor at *devo@ks.unisys.com*

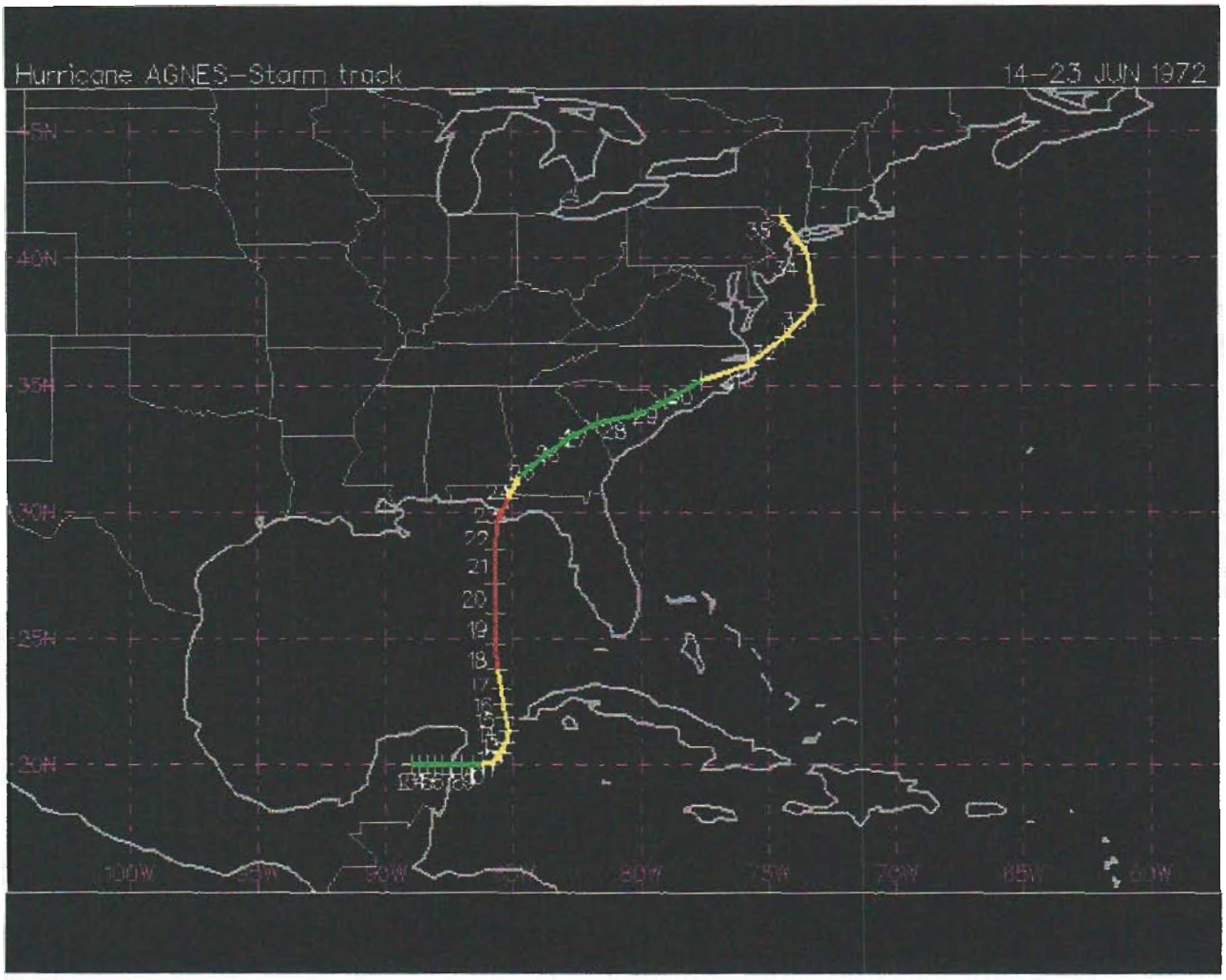
Hurricane AGNES–Storm track
14–23 JUN 1972
45N
40N
35N
30N
25N
20N
100W
95W
90W
85W
80W
75W
70W
65W
60W

Date: 14-23 JUN 1972
Hurricane AGNES

ADV	LAT	LON	TIME	WIND	PR	STAT
1	20.00	-89.00	06/14/12Z	25	-	TROPICAL DEPRESSION
2	20.00	-88.70	06/14/18Z	25	-	TROPICAL DEPRESSION
3	20.00	-88.40	06/15/00Z	25	-	TROPICAL DEPRESSION
4	20.00	-88.10	06/15/06Z	25	-	TROPICAL DEPRESSION
5	20.00	-87.80	06/15/12Z	25	-	TROPICAL DEPRESSION
6	20.00	-87.40	06/15/18Z	30	-	TROPICAL DEPRESSION
7	20.00	-87.00	06/16/00Z	30	1001	TROPICAL DEPRESSION
8	20.00	-86.60	06/16/06Z	30	-	TROPICAL DEPRESSION
9	20.00	-86.20	06/16/12Z	40	998	TROPICAL STORM
10	20.20	-85.80	06/16/18Z	45	-	TROPICAL STORM
11	20.50	-85.50	06/17/00Z	50	-	TROPICAL STORM
12	20.90	-85.30	06/17/06Z	50	-	TROPICAL STORM
13	21.40	-85.20	06/17/12Z	50	-	TROPICAL STORM
14	21.90	-85.30	06/17/18Z	55	-	TROPICAL STORM
15	22.40	-85.40	06/18/00Z	60	-	TROPICAL STORM
16	23.00	-85.50	06/18/06Z	60	-	TROPICAL STORM
17	23.80	-85.60	06/18/12Z	65	986	HURRICANE-1
18	24.80	-85.70	06/18/18Z	65	983	HURRICANE-1
19	26.00	-85.70	06/19/00Z	75	982	HURRICANE-1
20	27.20	-85.70	06/19/06Z	75	978	HURRICANE-1
21	28.50	-85.70	06/19/12Z	75	978	HURRICANE-1
22	29.60	-85.60	06/19/18Z	65	983	HURRICANE-1
23	30.50	-85.20	06/20/00Z	45	-	TROPICAL STORM
24	31.40	-84.70	06/20/06Z	30	990	TROPICAL DEPRESSION
25	32.20	-83.80	06/20/12Z	30	-	TROPICAL DEPRESSION
26	32.90	-82.80	06/20/18Z	30	992	TROPICAL DEPRESSION
27	33.50	-81.70	06/21/00Z	30	992	TROPICAL DEPRESSION
28	33.80	-80.20	06/21/06Z	30	-	TROPICAL DEPRESSION
29	34.40	-79.00	06/21/12Z	30	990	TROPICAL DEPRESSION
30	35.20	-77.60	06/21/18Z	40	988	TROPICAL STORM
31	35.80	-75.70	06/22/00Z	45	-	TROPICAL STORM
32	36.90	-74.30	06/22/06Z	50	-	TROPICAL STORM
33	38.20	-73.10	06/22/12Z	60	977	TROPICAL STORM
34	40.20	-73.40	06/22/18Z	55	980	TROPICAL STORM
35	41.70	-74.50	06/23/00Z	45	-	TROPICAL STORM

UNISYS

1975 Hurricane/Tropical Data for Atlantic

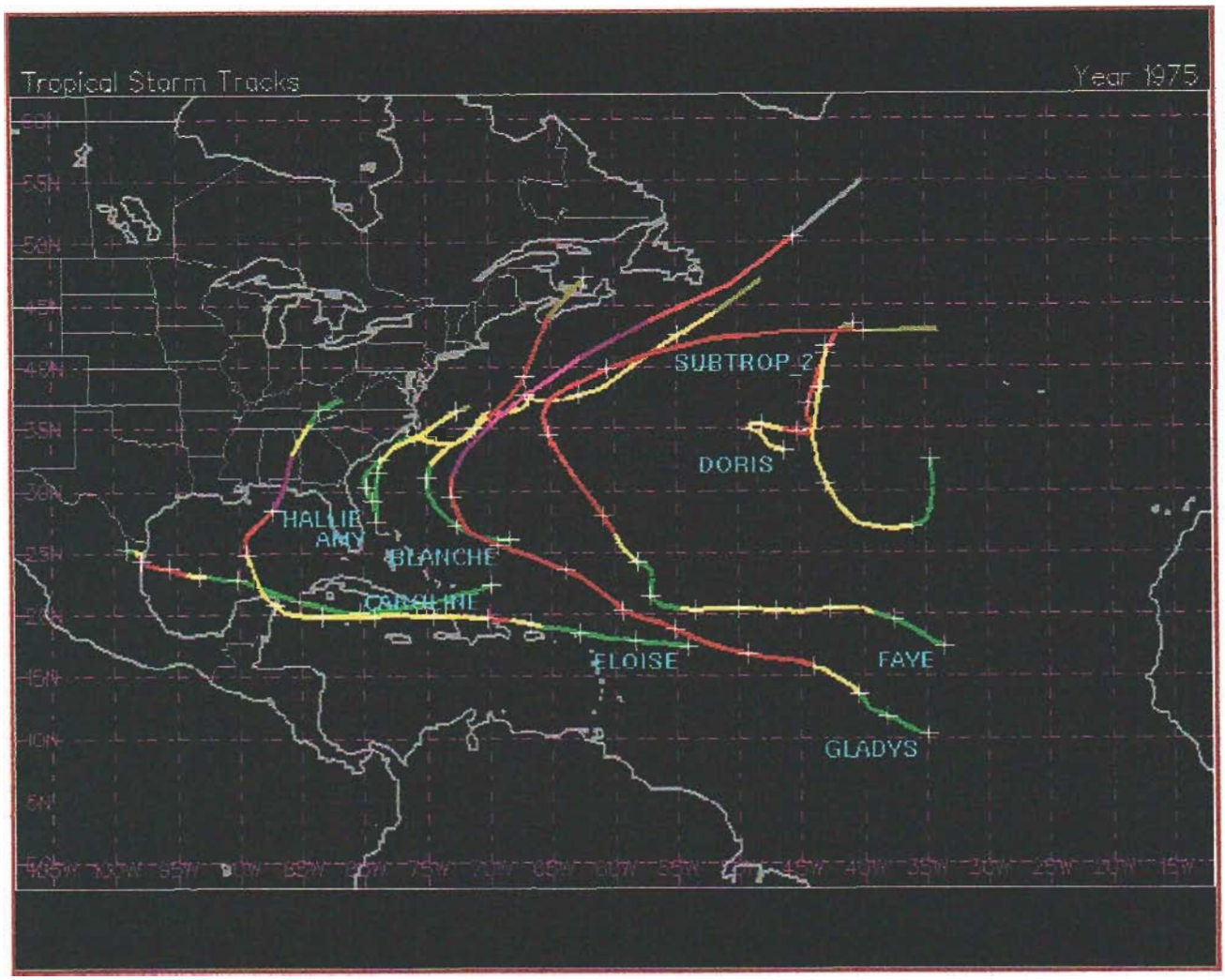

Individual Storm Summary

Winds in knots, pressure in millibars, category is based on Saffir-Simpson scale.

#	Name	Dates	Wind	Pres	Cat
1	Tropical Storm AMY	27 JUN- 4 JUL	60	981	-
2	Hurricane BLANCHE	24-28 JUL	75	980	1
3	Hurricane CAROLINE	24 AUG- 1 SEP	100	963	3
4	Hurricane DORIS	28 AUG- 4 SEP	95	965	2
5	Hurricane ELOISE	13-24 SEP	110	955	3
6	Hurricane FAYE	18-29 SEP	90	977	2
7	Hurricane GLADYS	22 SEP- 4 OCT	120	939	4
8	Tropical Storm HALLIE	24-28 OCT	45	1002	-
9	Subtropical Storm 2	9-13 DEC	60	985	-

Legend

Provided are charts on the track of the storm plus a text based table of tracking information. The table includes position in latitude and longitude, maximum sustained winds in knots, and central pressure in millibars. The chart color codes intensity (category based on Saffir-Simpson scale):

Type	Category	Pressure	Winds		Surge	Line Color
		mb	knts	mph	ft	
Depression	TD	-----	< 34	< 39	-----	Green
Tropical Storm	TS	-----	34- 63	39- 73	-----	Yellow
Hurricane	1	> 980	64- 82	74- 95	4- 5	Red
Hurricane	2	965-980	83- 95	96-110	6- 8	Light Red
Hurricane	3	945-965	96-113	111-130	9-12	Magenta
Hurricane	4	920-945	114-135	131-155	13-18	Light Magenta
Hurricane	5	< 920	> 135	> 155	> 18	White

NOTE: Pressures are in millibars and winds are in **knots**
One knot is equal to 1.15 mph.

Individual Storm Details

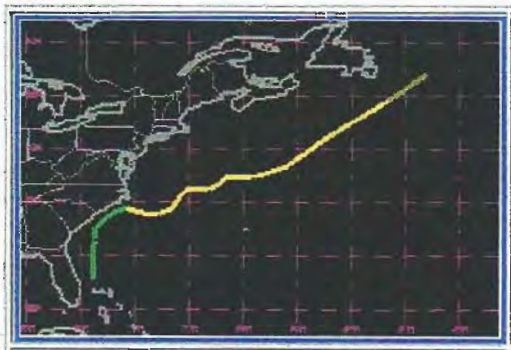

Tropical Storm AMY (27 JUN-04 JUL)
Storm - Max Winds: 60 Min Pres: 981

DETAILS Tracking information

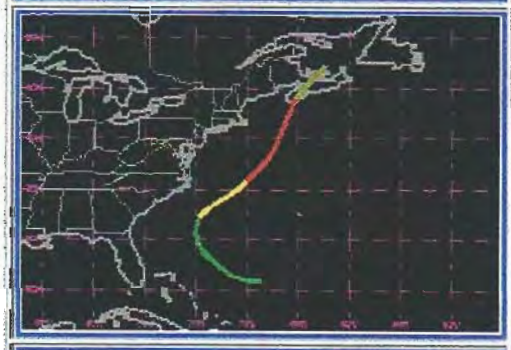

Hurricane BLANCHE (24-28 JUL)
Storm - Max Winds: 75 Min Pres: 980 Category: 1

DETAILS Tracking information

Hurricane CAROLINE (24 AUG-01 SEP)
Storm - Max Winds: 100 Min Pres: 963 Category: 3

DETAILS Tracking information

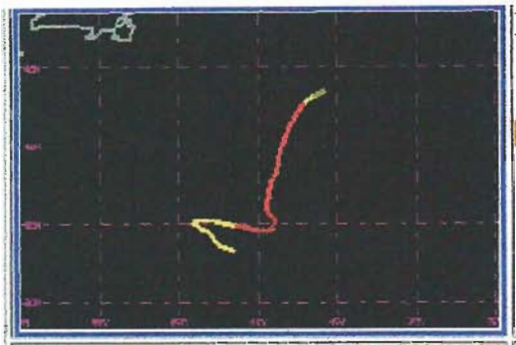

Hurricane DORIS (28 AUG-04 SEP)
Storm - Max Winds: 95 Min Pres: 965 Category: 2

DETAILS Tracking information

Hurricane ELOISE (13-24 SEP)
Storm - Max Winds: 110 Min Pres: 955 Category: 3

DETAILS Tracking information



Hurricane FAYE (18-29 SEP)
Storm - Max Winds: 90 Min Pres: 977 Category: 2

DETAILS Tracking information

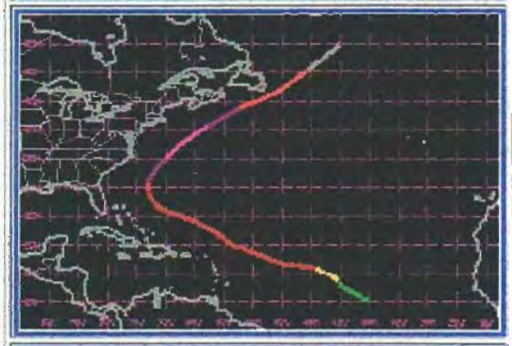

Hurricane GLADYS (22 SEP-04 OCT)
Storm - Max Winds: 120 Min Pres: 939 Category: 4

DETAILS Tracking information

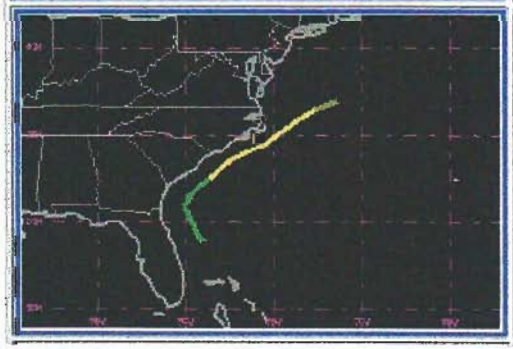

Tropical Storm HALLIE (24-28 OCT)
Storm - Max Winds: 45 Min Pres: 1002

DETAILS Tracking information

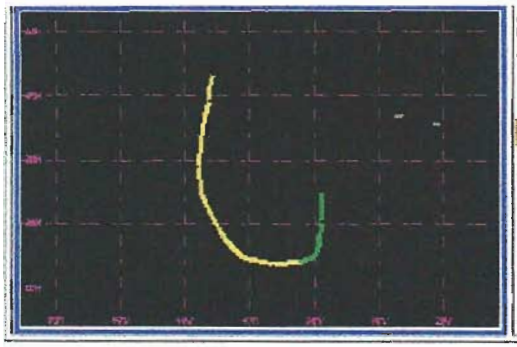

Subtropical Storm 2 (09-13 DEC)
Storm - Max Winds: 60 Min Pres: 985

DETAILS Tracking information

© Unisys Corp. 2003
For more information on this server, contact Dan Vietor at *devo@ks.unisys.com*

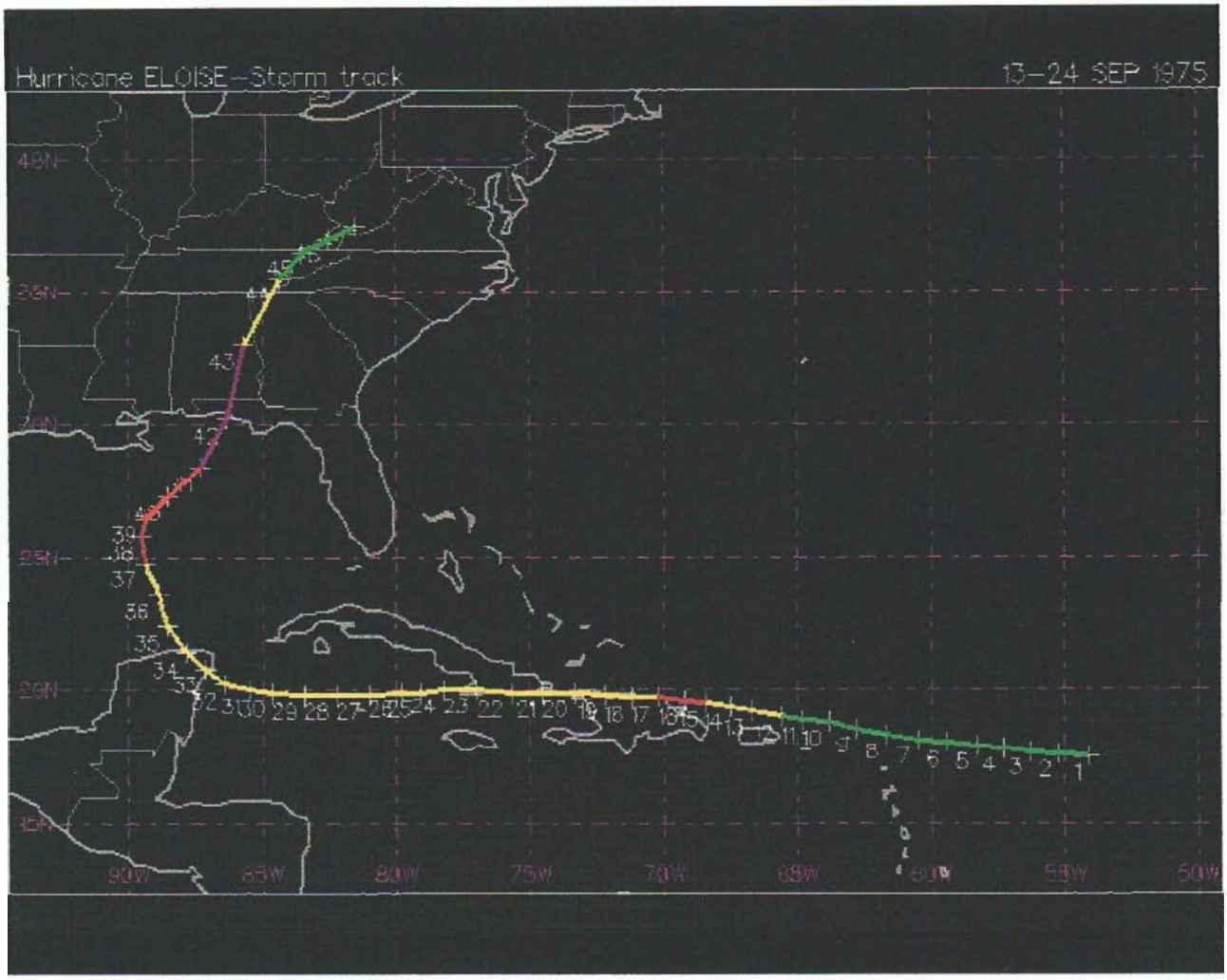
Hurricane ELOISE—Storm track
13—24 SEP 1975
40N
35N
30N
25N
20N
15N
90W
85W
80W
75W
70W
65W
60W
55W
50W

Date: 13-24 SEP 1975
Hurricane ELOISE

ADV	LAT	LON	TIME	WIND	PR	STAT
1	17.50	-54.10	09/13/06Z	25	-	TROPICAL DEPRESSION
2	17.60	-55.20	09/13/12Z	25	1009	TROPICAL DEPRESSION
3	17.70	-56.30	09/13/18Z	25	1009	TROPICAL DEPRESSION
4	17.80	-57.30	09/14/00Z	25	1009	TROPICAL DEPRESSION
5	17.90	-58.30	09/14/06Z	25	1009	TROPICAL DEPRESSION
6	18.00	-59.40	09/14/12Z	25	1009	TROPICAL DEPRESSION
7	18.10	-60.50	09/14/18Z	25	1009	TROPICAL DEPRESSION
8	18.30	-61.70	09/15/00Z	25	1009	TROPICAL DEPRESSION
9	18.50	-62.80	09/15/06Z	25	1009	TROPICAL DEPRESSION
10	18.80	-63.80	09/15/12Z	30	1007	TROPICAL DEPRESSION
11	18.90	-64.80	09/15/18Z	30	1007	TROPICAL DEPRESSION
12	19.00	-65.60	09/16/00Z	35	1007	TROPICAL STORM
13	19.20	-66.70	09/16/06Z	45	1007	TROPICAL STORM
14	19.40	-67.50	09/16/12Z	55	1002	TROPICAL STORM
15	19.50	-68.40	09/16/18Z	65	1002	HURRICANE-1
16	19.60	-69.20	09/17/00Z	65	997	HURRICANE-1
17	19.70	-70.20	09/17/06Z	60	1000	TROPICAL STORM
18	19.70	-71.20	09/17/12Z	55	1000	TROPICAL STORM
19	19.80	-72.20	09/17/18Z	50	1000	TROPICAL STORM
20	19.90	-73.30	09/18/00Z	45	1000	TROPICAL STORM
21	19.90	-74.50	09/18/06Z	45	1000	TROPICAL STORM
22	19.90	-75.70	09/18/12Z	40	1000	TROPICAL STORM
23	20.00	-77.00	09/18/18Z	40	1000	TROPICAL STORM
24	20.00	-78.20	09/19/00Z	35	1000	TROPICAL STORM
25	19.90	-79.10	09/19/06Z	35	1000	TROPICAL STORM
26	19.90	-79.80	09/19/12Z	35	1000	TROPICAL STORM
27	19.80	-81.00	09/19/18Z	35	1000	TROPICAL STORM
28	19.80	-82.20	09/20/00Z	35	1000	TROPICAL STORM
29	19.80	-83.40	09/20/06Z	35	1000	TROPICAL STORM
30	19.90	-84.60	09/20/12Z	35	1006	TROPICAL STORM
31	20.00	-85.50	09/20/18Z	35	1006	TROPICAL STORM
32	20.20	-86.40	09/21/00Z	40	1001	TROPICAL STORM
33	20.80	-87.10	09/21/06Z	45	1001	TROPICAL STORM
34	21.40	-87.80	09/21/12Z	50	1001	TROPICAL STORM
35	22.40	-88.50	09/21/18Z	55	995	TROPICAL STORM
36	23.60	-88.90	09/22/00Z	60	995	TROPICAL STORM
37	24.80	-89.40	09/22/06Z	65	993	HURRICANE-1
38	25.80	-89.50	09/22/12Z	75	986	HURRICANE-1
39	26.50	-89.40	09/22/18Z	85	980	HURRICANE-2
40	27.30	-88.50	09/23/00Z	95	968	HURRICANE-2
41	28.40	-87.30	09/23/06Z	105	958	HURRICANE-3
42	30.20	-86.30	09/23/12Z	110	955	HURRICANE-3
43	33.00	-85.70	09/23/18Z	55	982	TROPICAL STORM
44	35.50	-84.30	09/24/00Z	30	999	TROPICAL DEPRESSION
45	36.50	-83.50	09/24/06Z	20	1004	EXTRATROPICAL DEPRESSION
46	37.00	-82.50	09/24/12Z	20	1004	EXTRATROPICAL DEPRESSION
47	37.50	-81.50	09/24/18Z	20	1004	EXTRATROPICAL DEPRESSION

UNISYS

1979 Hurricane/Tropical Data for Atlantic

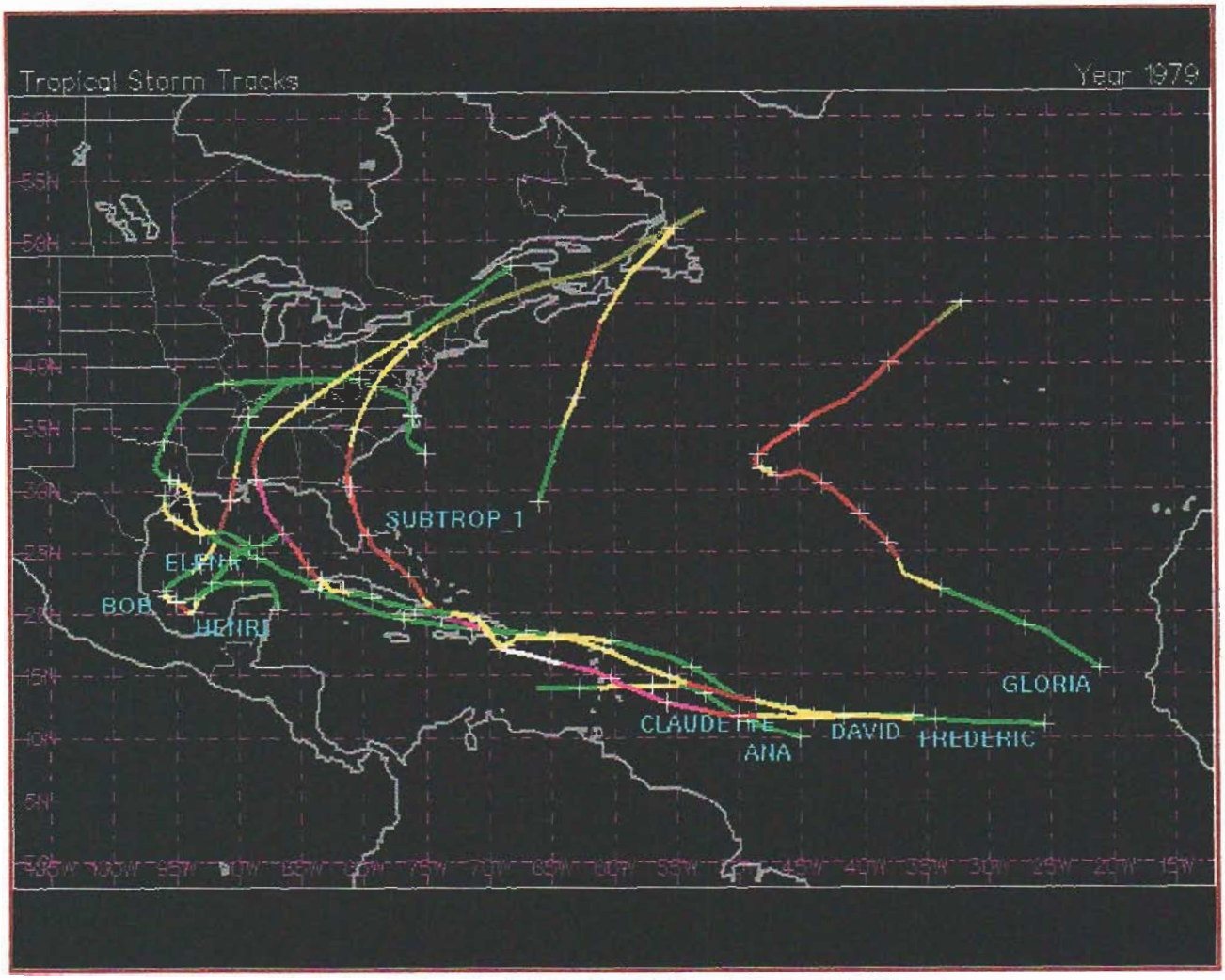

Individual Storm Summary

Winds in knots, pressure in millibars, category is based on Saffir-Simpson scale.

#	Name	Dates	Wind	Pres	Cat
1	Tropical Storm ANA	19-24 JUN	50	1005	-
2	Hurricane BOB	9-16 JUL	65	986	1
3	Tropical Storm CLAUDETTE	15-29 JUL	45	997	-
4	Hurricane DAVID	25 AUG- 8 SEP	150	924	5
5	Tropical Storm ELENA	30 AUG- 2 SEP	35	1004	-
6	Hurricane FREDERIC	29 AUG-15 SEP	115	943	4
7	Hurricane GLORIA	4-15 SEP	85	975	2
8	Hurricane HENRI	15-24 SEP	75	983	1
9	Subtropical Storm 1	23-25 OCT	65	980	1

Legend

Provided are charts on the track of the storm plus a text based table of tracking information. The table includes position in latitude and longitude, maximum sustained winds in knots, and central pressure in millibars. The chart color codes intensity (category based on Saffir-Simpson scale):

Type	Category	Pressure	Winds		Surge	Line Color
		mb	knts	mph	ft	
Depression	TD	-----	< 34	< 39	-----	Green
Tropical Storm	TS	-----	34- 63	39- 73	-----	Yellow
Hurricane	1	> 980	64- 82	74- 95	4- 5	Red
Hurricane	2	965-980	83- 95	96-110	6- 8	Light Red
Hurricane	3	945-965	96-113	111-130	9-12	Magenta
Hurricane	4	920-945	114-135	131-155	13-18	Light Magenta
Hurricane	5	< 920	> 135	> 155	> 18	White

NOTE: Pressures are in millibars and winds are in **knots**
One knot is equal to 1.15 mph.

Individual Storm Details

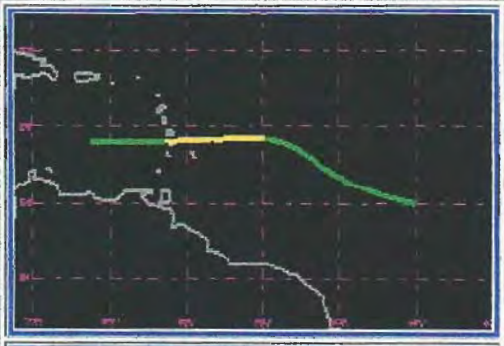

Tropical Storm ANA (19-24 JUN)
Storm - Max Winds: 50 Min Pres: 1005

DETAILS Tracking information

Hurricane BOB (09-16 JUL)
Storm - Max Winds: 65 Min Pres: 986 Category: 1

DETAILS Tracking information

Tropical Storm CLAUDETTE (15-29 JUL)
Storm - Max Winds: 45 Min Pres: 997

DETAILS Tracking information

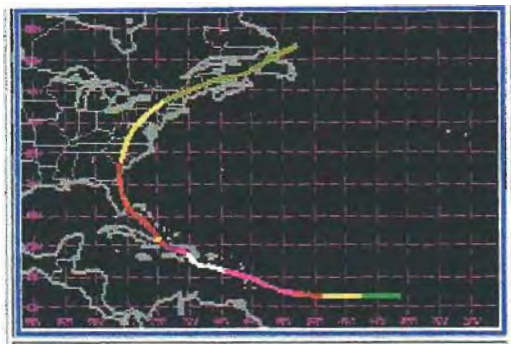

Hurricane DAVID (25 AUG-08 SEP)
Storm - Max Winds: 150 Min Pres: 924 Category: 5

DETAILS Tracking information

Tropical Storm ELENA (30 AUG-02 SEP)
Storm - Max Winds: 35 Min Pres: 1004

DETAILS Tracking information

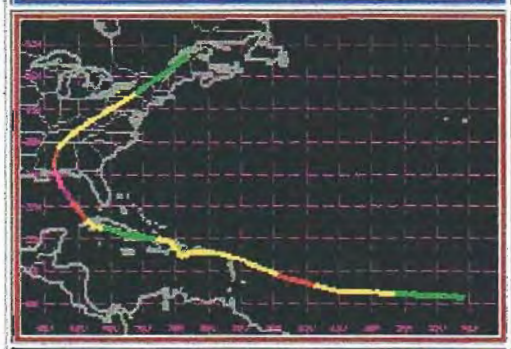

Hurricane FREDERIC (29 AUG-15 SEP)
Storm - Max Winds: 115 Min Pres: 943 Category: 4

DETAILS Tracking information

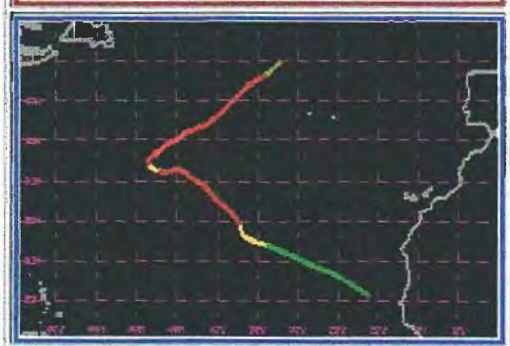

Hurricane GLORIA (04-15 SEP)
Storm - Max Winds: 85 Min Pres: 975 Category: 2

DETAILS Tracking information

Hurricane HENRI (15-24 SEP)
Storm - Max Winds: 75 Min Pres: 983 Category: 1

DETAILS Tracking information

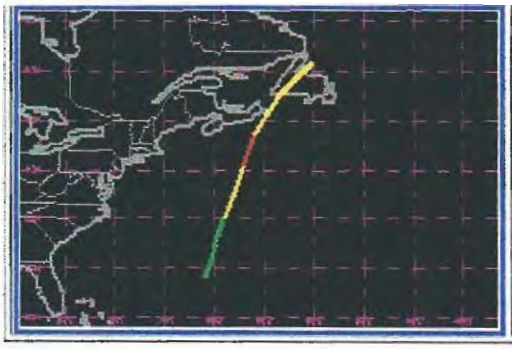

Subtropical Storm 1 (23-25 OCT)
Storm - Max Winds: 65 Min Pres: 980 Category: 1

DETAILS Tracking information

© Unisys Corp. 2003
For more information on this server, contact Dan Vietor at *devo@ks.unisys.com*

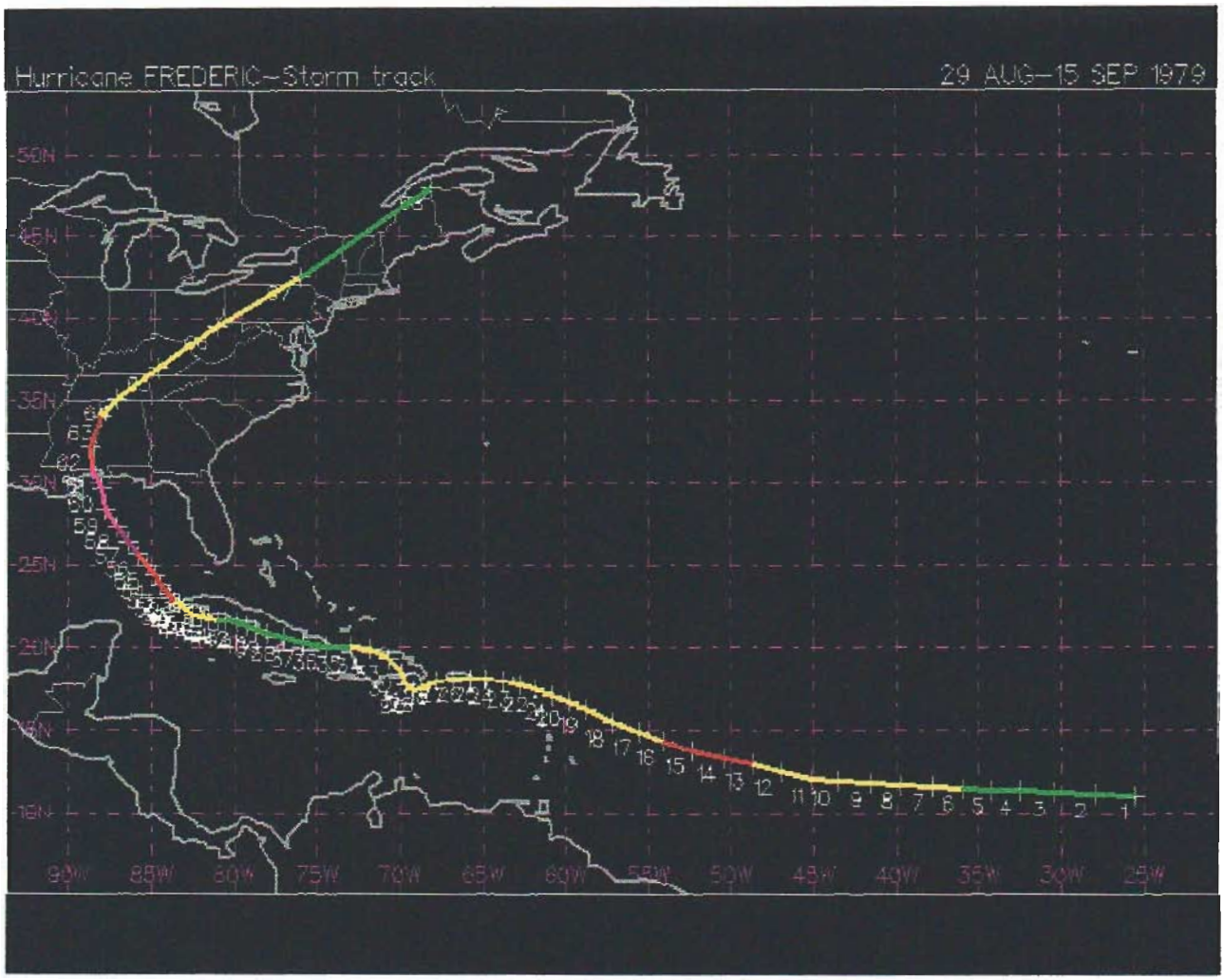
Hurricane FREDERIC–Storm track
29 AUG–15 SEP 1979
50N
45N
40N
35N
30N
25N
20N
15N
10N
90W
85W
80W
75W
70W
65W
60W
55W
50W
45W
40W
35W
30W
25W

Date: 29 AUG-15 SEP 1979
Hurricane FREDERIC

ADV	LAT	LON	TIME	WIND	PR	STAT
1	11.00	-25.50	08/29/06Z	25	1009	TROPICAL DEPRESSION
2	11.10	-28.00	08/29/12Z	30	1009	TROPICAL DEPRESSION
3	11.20	-30.50	08/29/18Z	30	1008	TROPICAL DEPRESSION
4	11.30	-32.50	08/30/00Z	30	1007	TROPICAL DEPRESSION
5	11.40	-34.20	08/30/06Z	30	1006	TROPICAL DEPRESSION
6	11.50	-36.00	08/30/12Z	35	1005	TROPICAL STORM
7	11.60	-37.80	08/30/18Z	40	1003	TROPICAL STORM
8	11.70	-39.70	08/31/00Z	45	1000	TROPICAL STORM
9	11.80	-41.60	08/31/06Z	50	997	TROPICAL STORM
10	11.90	-43.50	08/31/12Z	55	994	TROPICAL STORM
11	12.00	-45.10	08/31/18Z	55	991	TROPICAL STORM
12	12.50	-47.00	09/01/00Z	60	988	TROPICAL STORM
13	12.90	-48.70	09/01/06Z	65	987	HURRICANE-1
14	13.30	-50.40	09/01/12Z	65	988	HURRICANE-1
15	13.80	-52.30	09/01/18Z	65	990	HURRICANE-1
16	14.30	-54.10	09/02/00Z	60	992	TROPICAL STORM
17	14.90	-55.50	09/02/06Z	60	994	TROPICAL STORM
18	15.50	-57.20	09/02/12Z	60	996	TROPICAL STORM
19	16.30	-58.80	09/02/18Z	55	999	TROPICAL STORM
20	16.70	-59.80	09/03/00Z	55	1002	TROPICAL STORM
21	17.10	-60.80	09/03/06Z	55	1000	TROPICAL STORM
22	17.50	-61.80	09/03/12Z	50	999	TROPICAL STORM
23	17.80	-62.80	09/03/18Z	50	1000	TROPICAL STORM
24	18.00	-63.80	09/04/00Z	50	1002	TROPICAL STORM
25	18.10	-64.80	09/04/06Z	45	1003	TROPICAL STORM
26	18.10	-65.80	09/04/12Z	45	1004	TROPICAL STORM
27	18.10	-66.80	09/04/18Z	45	1005	TROPICAL STORM
28	18.00	-67.80	09/05/00Z	45	1006	TROPICAL STORM
29	17.50	-68.70	09/05/06Z	45	1007	TROPICAL STORM
30	17.40	-69.20	09/05/12Z	40	1008	TROPICAL STORM
31	17.80	-69.60	09/05/18Z	40	1007	TROPICAL STORM
32	18.50	-69.90	09/06/00Z	40	1005	TROPICAL STORM
33	19.40	-70.70	09/06/06Z	35	1005	TROPICAL STORM
34	19.90	-71.80	09/06/12Z	35	1006	TROPICAL STORM
35	20.00	-73.00	09/06/18Z	30	1006	TROPICAL DEPRESSION
36	20.10	-74.50	09/07/00Z	30	1006	TROPICAL DEPRESSION
37	20.30	-75.80	09/07/06Z	25	1006	TROPICAL DEPRESSION
38	20.60	-77.00	09/07/12Z	25	1005	TROPICAL DEPRESSION
39	20.90	-78.00	09/07/18Z	25	1004	TROPICAL DEPRESSION
40	21.10	-78.70	09/08/00Z	30	1003	TROPICAL DEPRESSION
41	21.30	-79.30	09/08/06Z	30	1003	TROPICAL DEPRESSION
42	21.50	-79.80	09/08/12Z	30	1002	TROPICAL DEPRESSION
43	21.60	-80.50	09/08/18Z	30	1002	TROPICAL DEPRESSION
44	21.70	-81.00	09/09/00Z	35	1001	TROPICAL STORM
45	21.80	-81.50	09/09/06Z	40	1000	TROPICAL STORM
46	21.90	-82.00	09/09/12Z	45	999	TROPICAL STORM
47	22.00	-82.50	09/09/18Z	50	997	TROPICAL STORM
48	22.40	-83.00	09/10/00Z	55	995	TROPICAL STORM
49	22.70	-83.30	09/10/06Z	60	992	TROPICAL STORM
50	22.80	-83.60	09/10/12Z	65	990	HURRICANE-1
51	23.00	-83.80	09/10/18Z	70	987	HURRICANE-1
52	23.30	-84.00	09/11/00Z	75	985	HURRICANE-1
53	23.80	-84.40	09/11/06Z	80	983	HURRICANE-1
54	24.40	-84.80	09/11/12Z	85	980	HURRICANE-2
55	25.00	-85.20	09/11/18Z	95	968	HURRICANE-2
56	25.70	-85.80	09/12/00Z	100	960	HURRICANE-3
57	26.50	-86.40	09/12/06Z	110	952	HURRICANE-3
58	27.40	-87.00	09/12/12Z	115	943	HURRICANE-4
59	28.40	-87.70	09/12/18Z	115	950	HURRICANE-4
60	29.70	-88.00	09/13/00Z	115	946	HURRICANE-4
61	30.80	-88.50	09/13/06Z	95	955	HURRICANE-2

62	32.20	-88.70	09/13/12Z	65	975 HURRICANE-1
63	34.00	-88.00	09/13/18Z	45	985 TROPICAL STORM
64	35.20	-87.00	09/14/00Z	40	990 TROPICAL STORM
65	37.00	-84.50	09/14/06Z	35	996 TROPICAL STORM
66	39.50	-81.00	09/14/12Z	35	997 TROPICAL STORM
67	42.50	-76.00	09/14/18Z	30	998 EXTRATROPICAL DEPRESSION
68	48.00	-68.00	09/15/00Z	30	988 EXTRATROPICAL DEPRESSION

UNISYS

1985 Hurricane/Tropical Data for Atlantic

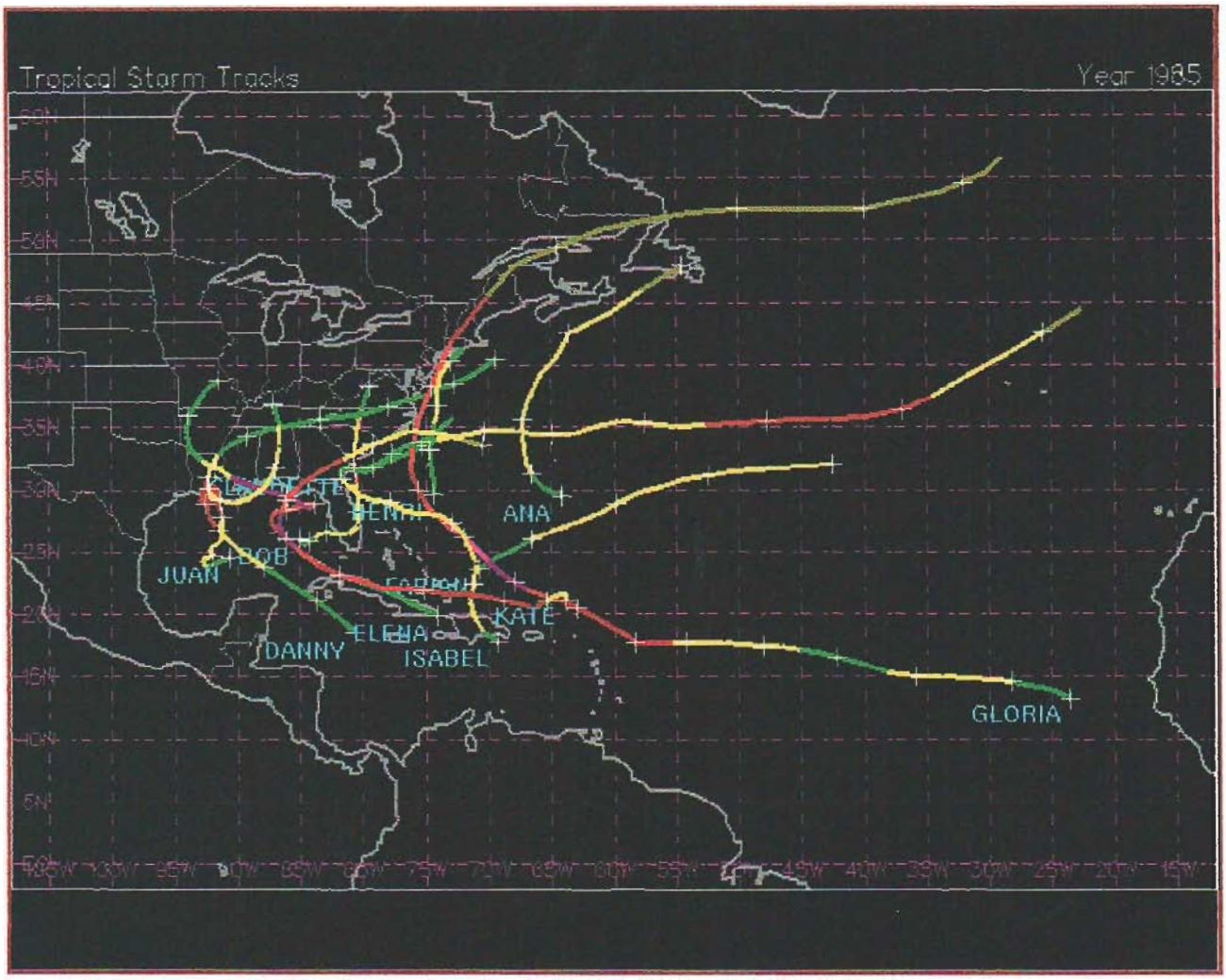

Individual Storm Summary

Winds in knots, pressure in millibars, category is based on Saffir-Simpson scale.

#	Name	Dates	Wind	Pres	Cat
1	Tropical Storm ANA	15-19 JUL	60	996	-
2	Hurricane BOB	21-26 JUL	65	1002	1
3	Hurricane CLAUDETTE	9-17 AUG	75	980	1
4	Hurricane DANNY	12-20 AUG	80	988	1
5	Hurricane ELENA	28 AUG- 4 SEP	110	953	3
6	Tropical Storm FABIAN	15-19 SEP	55	994	-
7	Hurricane GLORIA	16 SEP- 2 OCT	125	920	4
8	Tropical Storm HENRI	21-25 SEP	50	996	-
9	Tropical Storm ISABEL	7-15 OCT	60	997	-
10	Hurricane JUAN	26 OCT- 1 NOV	75	971	1
11	Hurricane KATE	15-23 NOV	105	954	3

Legend

Provided are charts on the track of the storm plus a text based table of tracking information. The table includes position in latitude and longitude, maximum sustained winds in knots, and central pressure in millibars. The chart color codes intensity (category based on Saffir-Simpson scale):

Type	Category	Pressure	Winds		Surge	Line Color
		mb	knts	mph	ft	
Depression	TD	-----	< 34	< 39	-----	Green
Tropical Storm	TS	-----	34- 63	39- 73	-----	Yellow
Hurricane	1	> 980	64- 82	74- 95	4- 5	Red
Hurricane	2	965-980	83- 95	96-110	6- 8	Light Red
Hurricane	3	945-965	96-113	111-130	9-12	Magenta
Hurricane	4	920-945	114-135	131-155	13-18	Light Magenta
Hurricane	5	< 920	> 135	> 155	> 18	White

NOTE: Pressures are in millibars and winds are in **knots**
One knot is equal to 1.15 mph.

Individual Storm Details

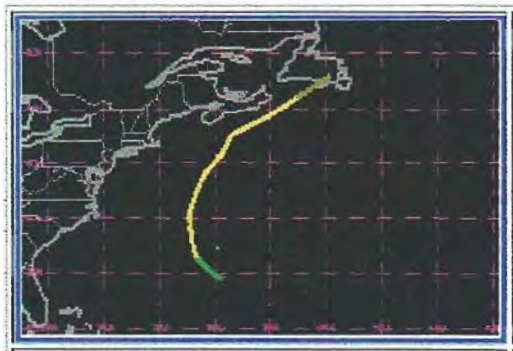

Tropical Storm ANA (15-19 JUL)
Storm - Max Winds: 60 Min Pres: 996

DETAILS Tracking information

Hurricane BOB (21-26 JUL)
Storm - Max Winds: 65 Min Pres: 1002 Category: 1

DETAILS Tracking information

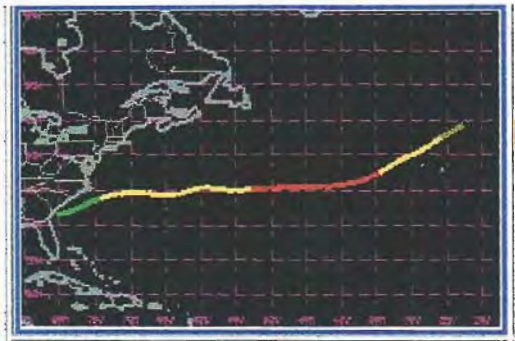

Hurricane CLAUDETTE (09-17 AUG)
Storm - Max Winds: 75 Min Pres: 980 Category: 1

DETAILS Tracking information

Hurricane DANNY (12-20 AUG)
Storm - Max Winds: 80 Min Pres: 988 Category: 1

DETAILS Tracking information

Hurricane ELENA (28 AUG-04 SEP)
Storm - Max Winds: 110 Min Pres: 953 Category: 3

DETAILS Tracking information

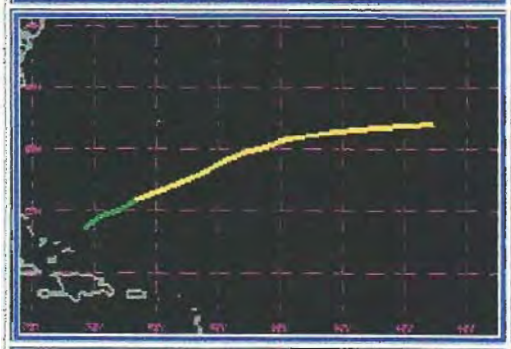

Tropical Storm FABIAN (15-19 SEP)
Storm - Max Winds: 55 Min Pres: 994

DETAILS Tracking information

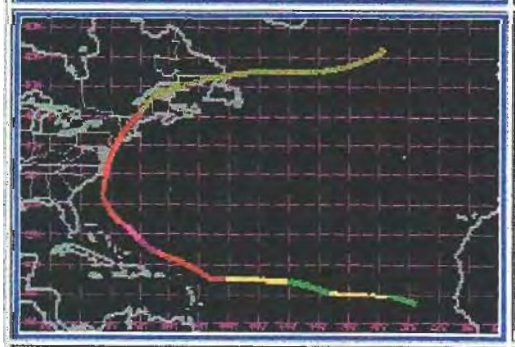

Hurricane GLORIA (16 SEP-02 OCT)
Storm - Max Winds: 125 Min Pres: 920 Category: 4

DETAILS Tracking information

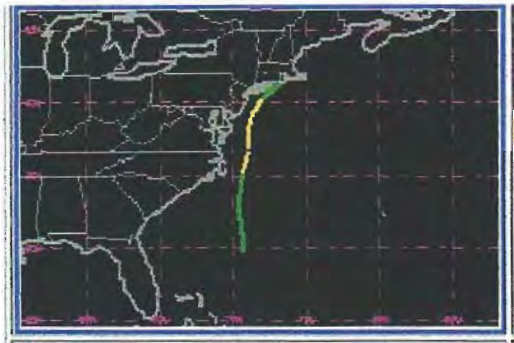

Tropical Storm HENRI (21-25 SEP)
Storm - Max Winds: 50 Min Pres: 996

DETAILS Tracking information

Tropical Storm ISABEL (07-15 OCT)
Storm - Max Winds: 60 Min Pres: 997

DETAILS Tracking information

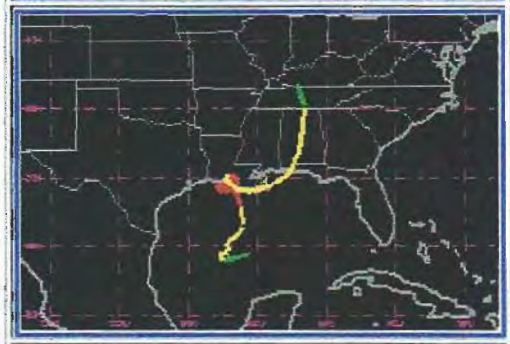

Hurricane JUAN (26 OCT-01 NOV)
Storm - Max Winds: 75 Min Pres: 971 Category: 1

DETAILS Tracking information

Hurricane KATE (15-23 NOV)
Storm - Max Winds: 105 Min Pres: 954 Category: 3

DETAILS Tracking information

© Unisys Corp. 2003
For more information on this server, contact Dan Vietor at *devo@ks.unisys.com*

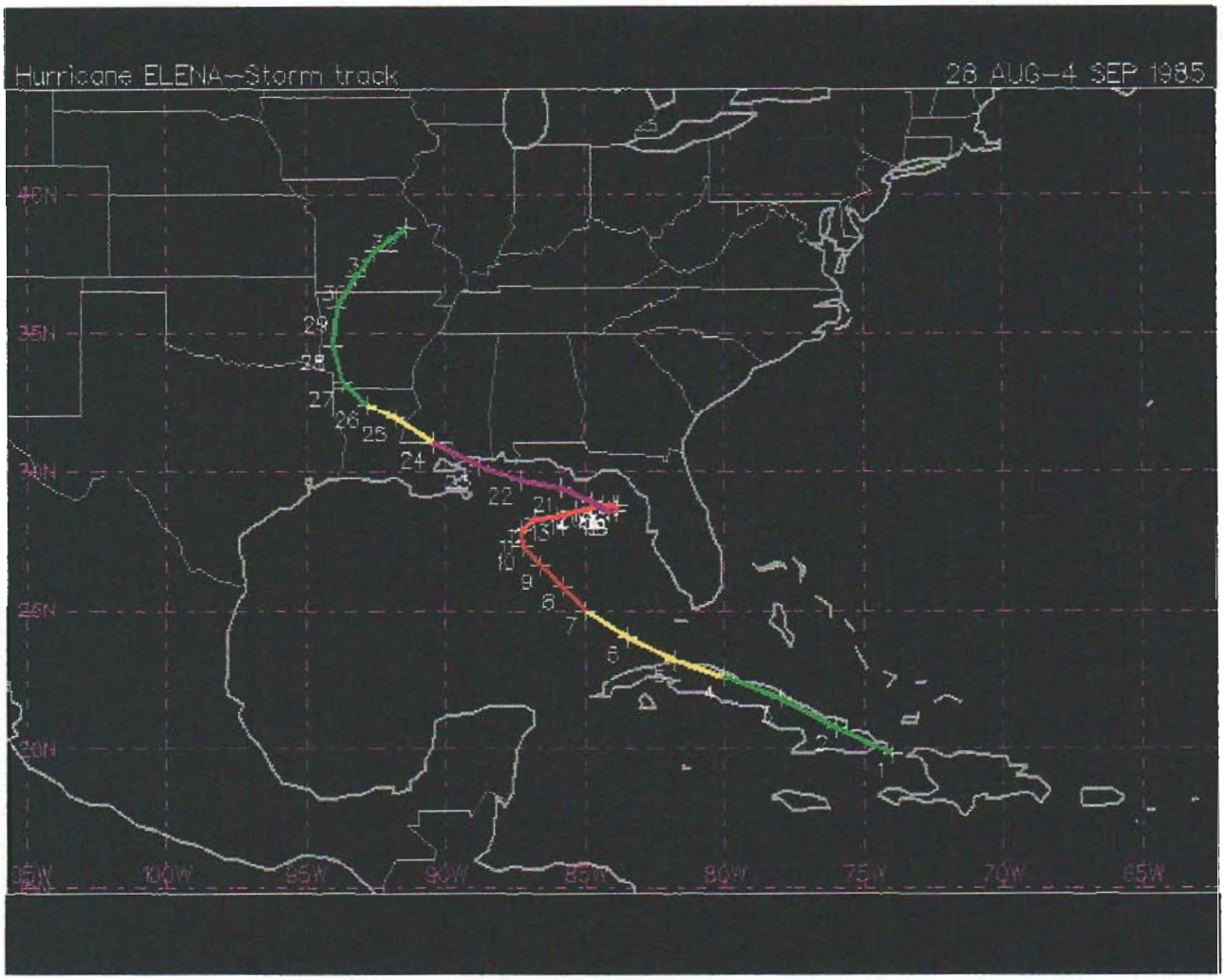
Hurricane ELENA--Storm track
28 AUG-4 SEP 1985
40N
35N
30N
25N
20N
100W
95W
90W
85W
80W
75W
70W
65W

Date: 28 AUG-4 SEP 1985
Hurricane ELENA

ADV	LAT	LON	TIME	WIND	PR	STAT
1	19.80	-74.00	08/28/00Z	30	1012	TROPICAL DEPRESSION
2	20.80	-76.00	08/28/06Z	30	1010	TROPICAL DEPRESSION
3	21.80	-78.00	08/28/12Z	30	1008	TROPICAL DEPRESSION
4	22.60	-80.00	08/28/18Z	45	1006	TROPICAL STORM
5	23.20	-81.80	08/29/00Z	50	1004	TROPICAL STORM
6	24.00	-83.50	08/29/06Z	55	1000	TROPICAL STORM
7	25.00	-85.00	08/29/12Z	65	994	HURRICANE-1
8	25.90	-85.80	08/29/18Z	70	990	HURRICANE-1
9	26.60	-86.60	08/30/00Z	75	986	HURRICANE-1
10	27.30	-87.20	08/30/06Z	80	980	HURRICANE-1
11	27.90	-87.30	08/30/12Z	90	974	HURRICANE-2
12	28.30	-86.80	08/30/18Z	90	978	HURRICANE-2
13	28.40	-86.00	08/31/00Z	90	977	HURRICANE-2
14	28.60	-85.30	08/31/06Z	90	976	HURRICANE-2
15	28.80	-84.40	08/31/12Z	90	975	HURRICANE-2
16	28.80	-84.00	08/31/18Z	90	974	HURRICANE-2
17	28.80	-83.80	09/01/00Z	95	971	HURRICANE-2
18	28.60	-83.90	09/01/06Z	100	965	HURRICANE-3
19	28.60	-84.20	09/01/12Z	105	961	HURRICANE-3
20	28.90	-84.80	09/01/18Z	110	954	HURRICANE-3
21	29.40	-85.90	09/02/00Z	110	953	HURRICANE-3
22	29.70	-87.30	09/02/06Z	105	957	HURRICANE-3
23	30.20	-88.80	09/02/12Z	100	959	HURRICANE-3
24	31.00	-90.40	09/02/18Z	60	990	TROPICAL STORM
25	31.90	-91.80	09/03/00Z	45	1000	TROPICAL STORM
26	32.40	-92.80	09/03/06Z	30	1004	TROPICAL DEPRESSION
27	33.20	-93.70	09/03/12Z	25	1006	TROPICAL DEPRESSION
28	34.50	-94.00	09/03/18Z	25	1008	TROPICAL DEPRESSION
29	35.90	-93.90	09/04/00Z	20	1010	TROPICAL DEPRESSION
30	37.00	-93.20	09/04/06Z	20	1010	TROPICAL DEPRESSION
31	38.00	-92.50	09/04/12Z	20	1010	TROPICAL DEPRESSION
32	38.80	-91.40	09/04/18Z	20	1010	TROPICAL DEPRESSION

Date: 15-23 NOV 1985
Hurricane KATE

ADV	LAT	LON	TIME	WIND	PR	STAT
1	21.10	-63.80	11/15/18Z	35	999	TROPICAL STORM
2	21.60	-63.90	11/16/00Z	45	998	TROPICAL STORM
3	21.70	-64.20	11/16/06Z	50	996	TROPICAL STORM
4	21.50	-64.80	11/16/12Z	55	993	TROPICAL STORM
5	21.10	-65.30	11/16/18Z	70	987	HURRICANE-1
6	20.70	-66.00	11/17/00Z	75	981	HURRICANE-1
7	20.40	-66.40	11/17/06Z	75	984	HURRICANE-1
8	20.70	-67.30	11/17/12Z	75	982	HURRICANE-1
9	21.10	-68.80	11/17/18Z	80	977	HURRICANE-1
10	21.40	-70.00	11/18/00Z	80	976	HURRICANE-1
11	21.60	-71.80	11/18/06Z	80	975	HURRICANE-1
12	21.60	-73.30	11/18/12Z	80	975	HURRICANE-1
13	21.90	-75.10	11/18/18Z	85	972	HURRICANE-2
14	22.10	-76.80	11/19/00Z	95	967	HURRICANE-2
15	22.10	-78.40	11/19/06Z	95	968	HURRICANE-2
16	22.70	-80.20	11/19/12Z	90	971	HURRICANE-2
17	23.20	-81.90	11/19/18Z	80	976	HURRICANE-1
18	23.90	-83.50	11/20/00Z	85	972	HURRICANE-2
19	24.60	-84.50	11/20/06Z	95	968	HURRICANE-2
20	25.20	-85.30	11/20/12Z	105	956	HURRICANE-3
21	26.00	-86.00	11/20/18Z	105	955	HURRICANE-3
22	26.80	-86.50	11/21/00Z	105	954	HURRICANE-3
23	27.50	-86.60	11/21/06Z	100	961	HURRICANE-3
24	28.30	-86.50	11/21/12Z	95	965	HURRICANE-2
25	29.20	-86.10	11/21/18Z	85	967	HURRICANE-2
26	30.20	-85.10	11/22/00Z	80	975	HURRICANE-1
27	31.50	-83.50	11/22/06Z	65	983	HURRICANE-1
28	32.50	-81.50	11/22/12Z	50	990	TROPICAL STORM
29	33.70	-79.20	11/22/18Z	45	996	TROPICAL STORM
30	34.70	-76.20	11/23/00Z	40	1003	TROPICAL STORM
31	34.40	-73.50	11/23/06Z	35	1005	TROPICAL STORM
32	34.00	-72.00	11/23/12Z	35	1006	TROPICAL STORM
33	33.50	-70.50	11/23/18Z	35	1006	EXTRATROPICAL STORM

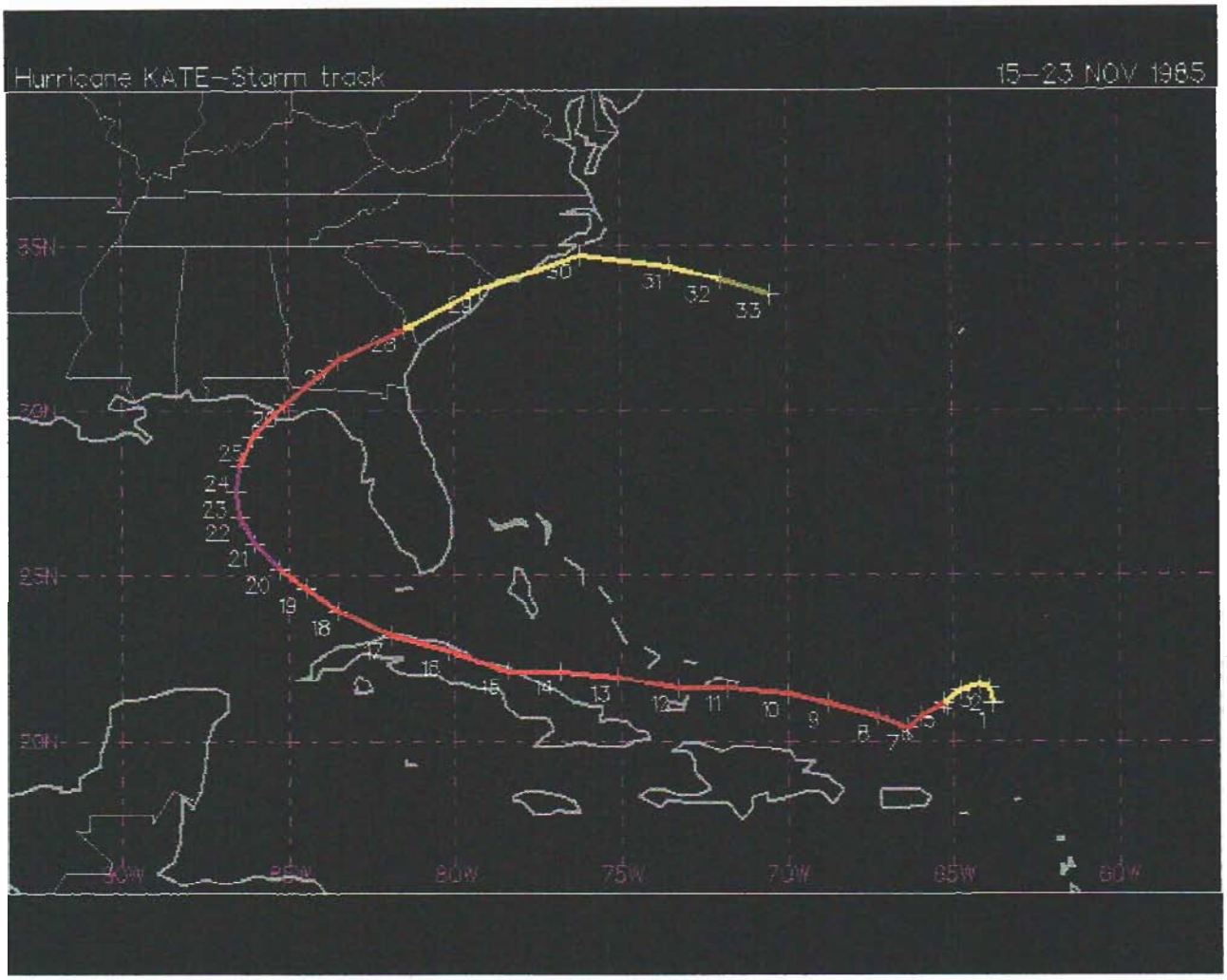
Hurricane KATE-Storm track
15-23 NOV 1985
35N
30N
25N
20N
85W
80W
75W
70W
65W
60W

UNISYS

1994 Hurricane/Tropical Data for Atlantic

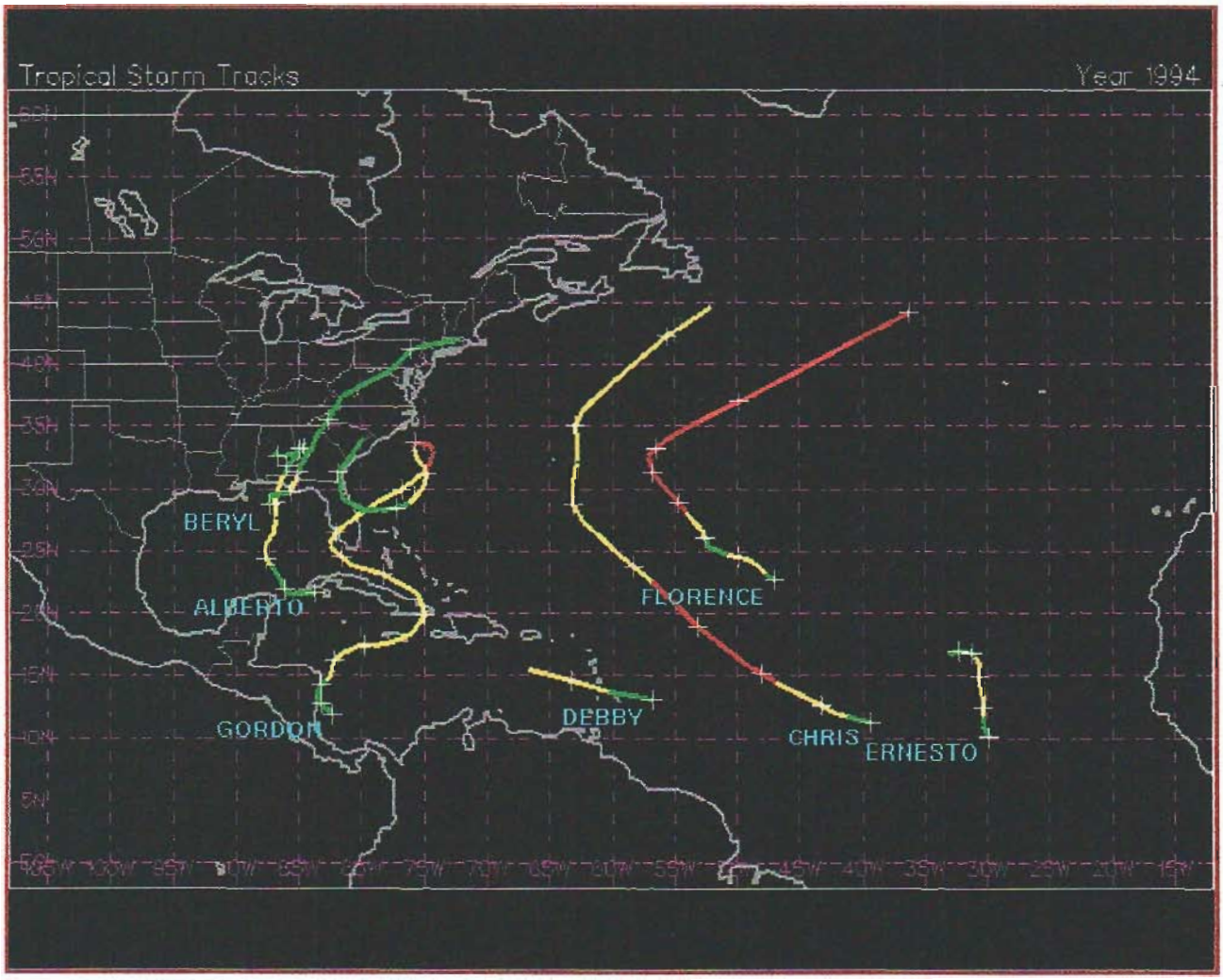

Individual Storm Summary

Winds in knots, pressure in millibars, category is based on Saffir-Simpson scale.

#	Name	Dates	Wind	Pres	Cat
1	Tropical Storm ALBERTO	30 JUN- 7 JUL	55	993	-
2	Tropical Storm BERYL	14-19 AUG	50	1000	-
3	Hurricane CHRIS	16-23 AUG	70	979	1
4	Tropical Storm DEBBY	9-11 SEP	60	1006	-
5	Tropical Storm ERNESTO	21-26 SEP	50	997	-
6	Hurricane FLORENCE	2- 8 NOV	95	972	2
7	Hurricane GORDON	8-21 NOV	75	980	1

Legend

Provided are charts on the track of the storm plus a text based table of tracking information. The table includes position in latitude and longitude, maximum sustained winds in knots, and central pressure in millibars. The chart color codes intensity (category based on Saffir-Simpson scale):

Type	Category	Pressure	Winds		Surge	Line Color
		mb	knts	mph	ft	
Depression	TD	-----	< 34	< 39	-----	Green
Tropical Storm	TS	-----	34- 63	39- 73	-----	Yellow
Hurricane	1	> 980	64- 82	74- 95	4- 5	Red
Hurricane	2	965-980	83- 95	96-110	6- 8	Light Red
Hurricane	3	945-965	96-113	111-130	9-12	Magenta
Hurricane	4	920-945	114-135	131-155	13-18	Light Magenta
Hurricane	5	< 920	> 135	> 155	> 18	White

NOTE: Pressures are in millibars and winds are in **knots**
One knot is equal to 1.15 mph.

Individual Storm Details

Tropical Storm ALBERTO (30 JUN-07 JUL)
Storm - Max Winds: 55 Min Pres: 993

DETAILS Tracking information

Tropical Storm BERYL (14-19 AUG)
Storm - Max Winds: 50 Min Pres: 1000

DETAILS Tracking information

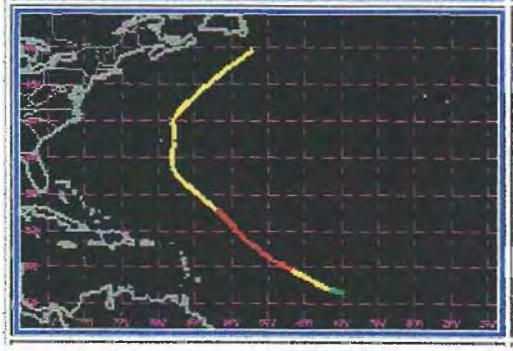

Hurricane CHRIS (16-23 AUG)
Storm - Max Winds: 70 Min Pres: 979 Category: 1

DETAILS Tracking information

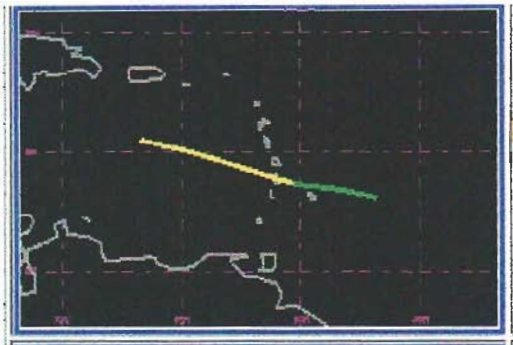

Tropical Storm DEBBY (09-11 SEP)
Storm - Max Winds: 60 Min Pres: 1006

DETAILS Tracking information

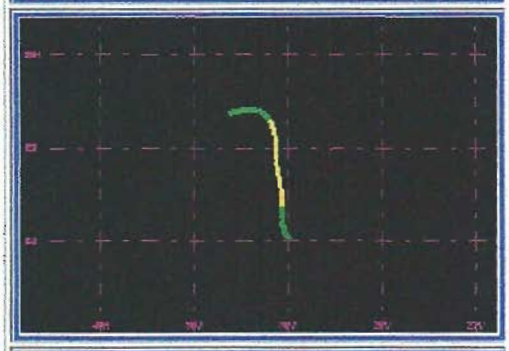

Tropical Storm ERNESTO (21-26 SEP)
Storm - Max Winds: 50 Min Pres: 997

DETAILS Tracking information

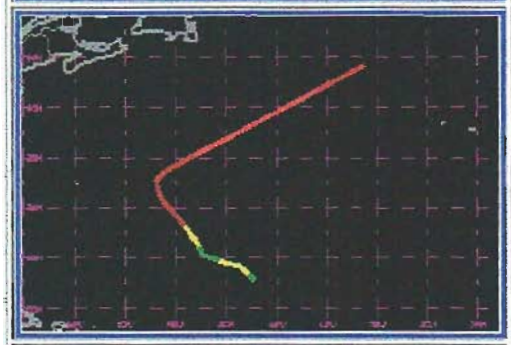

Hurricane FLORENCE (02-08 NOV)
Storm - Max Winds: 95 Min Pres: 972 Category: 2

DETAILS Tracking information

Hurricane GORDON (08-21 NOV)
Storm - Max Winds: 75 Min Pres: 980 Category: 1

DETAILS Tracking information

© Unisys Corp. 2003
For more information on this server, contact Dan Vietor at *devo@ks.unisys.com*

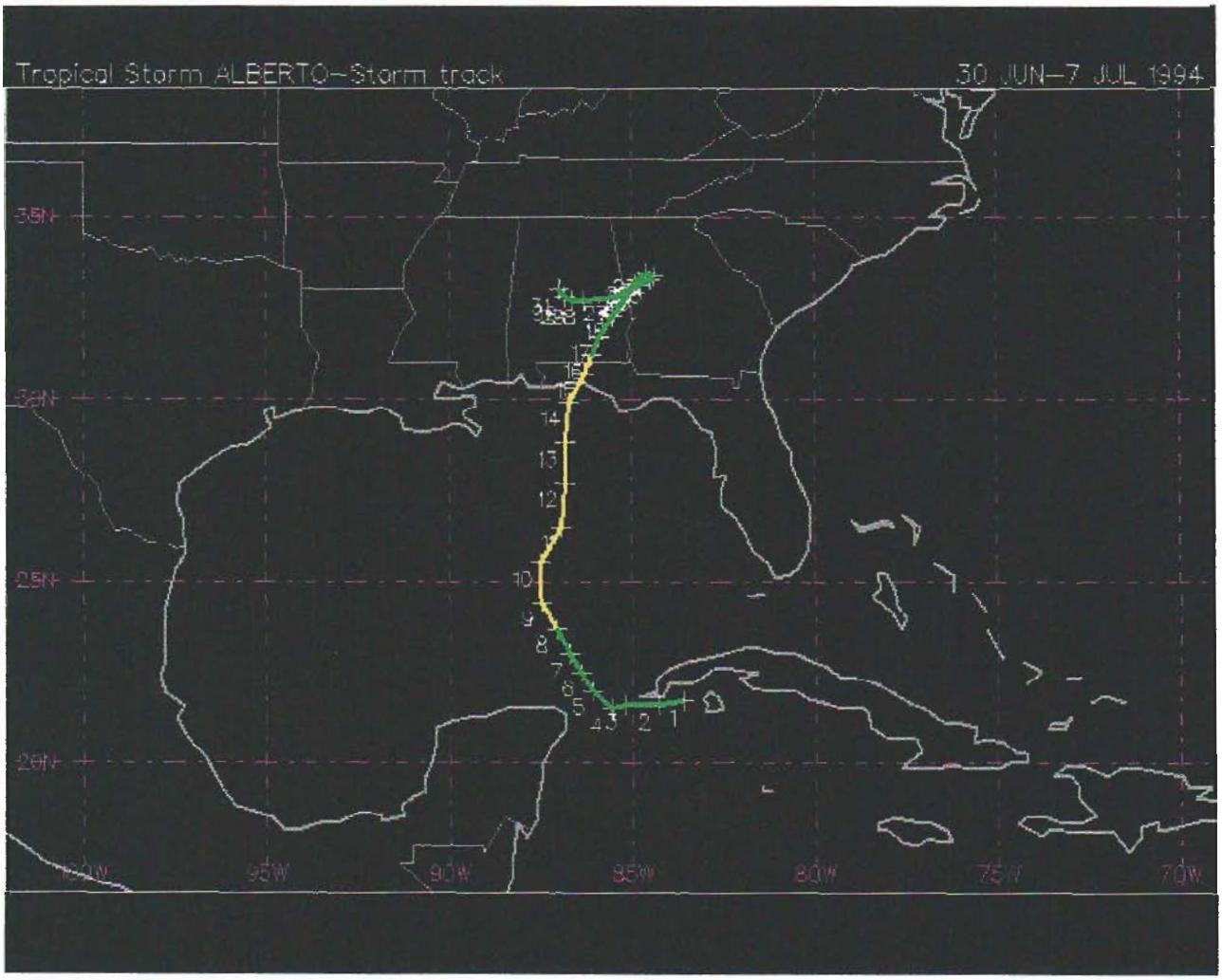
Tropical Storm ALBERTO-Storm track
30 JUN-7 JUL 1994
35N
30N
25N
20N
100W
95W
90W
85W
80W
75W
70W

Date: 30 JUN-7 JUL 1994
Tropical Storm ALBERTO

ADV	LAT	LON	TIME	WIND	PR	STAT
1	21.70	-83.60	06/30/06Z	25	1011	TROPICAL DEPRESSION
2	21.60	-84.30	06/30/12Z	25	1010	TROPICAL DEPRESSION
3	21.60	-85.20	06/30/18Z	30	1008	TROPICAL DEPRESSION
4	21.50	-85.60	07/01/00Z	30	1008	TROPICAL DEPRESSION
5	22.00	-86.10	07/01/06Z	30	1008	TROPICAL DEPRESSION
6	22.50	-86.40	07/01/12Z	30	1008	TROPICAL DEPRESSION
7	23.00	-86.70	07/01/18Z	30	1007	TROPICAL DEPRESSION
8	23.70	-87.10	07/02/00Z	35	1006	TROPICAL STORM
9	24.40	-87.50	07/02/06Z	35	1005	TROPICAL STORM
10	25.50	-87.50	07/02/12Z	40	1003	TROPICAL STORM
11	26.50	-86.90	07/02/18Z	45	1000	TROPICAL STORM
12	27.70	-86.80	07/03/00Z	45	998	TROPICAL STORM
13	28.80	-86.80	07/03/06Z	50	997	TROPICAL STORM
14	29.90	-86.70	07/03/12Z	55	993	TROPICAL STORM
15	30.70	-86.30	07/03/18Z	45	1000	TROPICAL STORM
16	31.20	-86.10	07/04/00Z	25	1004	TROPICAL DEPRESSION
17	31.70	-85.90	07/04/06Z	20	1009	TROPICAL DEPRESSION
18	32.30	-85.50	07/04/12Z	20	1011	TROPICAL DEPRESSION
19	32.70	-85.20	07/04/18Z	20	1014	TROPICAL DEPRESSION
20	33.00	-85.00	07/05/00Z	20	1014	TROPICAL DEPRESSION
21	33.20	-84.90	07/05/06Z	20	1013	TROPICAL DEPRESSION
22	33.30	-84.80	07/05/12Z	20	1013	TROPICAL DEPRESSION
23	33.50	-84.60	07/05/18Z	20	1012	TROPICAL DEPRESSION
24	33.40	-84.40	07/06/00Z	15	1013	TROPICAL DEPRESSION
25	33.30	-84.50	07/06/06Z	15	1013	TROPICAL DEPRESSION
26	33.10	-84.80	07/06/12Z	15	1013	TROPICAL DEPRESSION
27	32.80	-85.40	07/06/18Z	15	1013	TROPICAL DEPRESSION
28	32.70	-86.30	07/07/00Z	10	1012	TROPICAL DEPRESSION
29	32.70	-86.60	07/07/06Z	10	1012	TROPICAL DEPRESSION
30	32.80	-86.80	07/07/12Z	10	1012	TROPICAL DEPRESSION
31	33.00	-87.00	07/07/18Z	10	1013	TROPICAL DEPRESSION

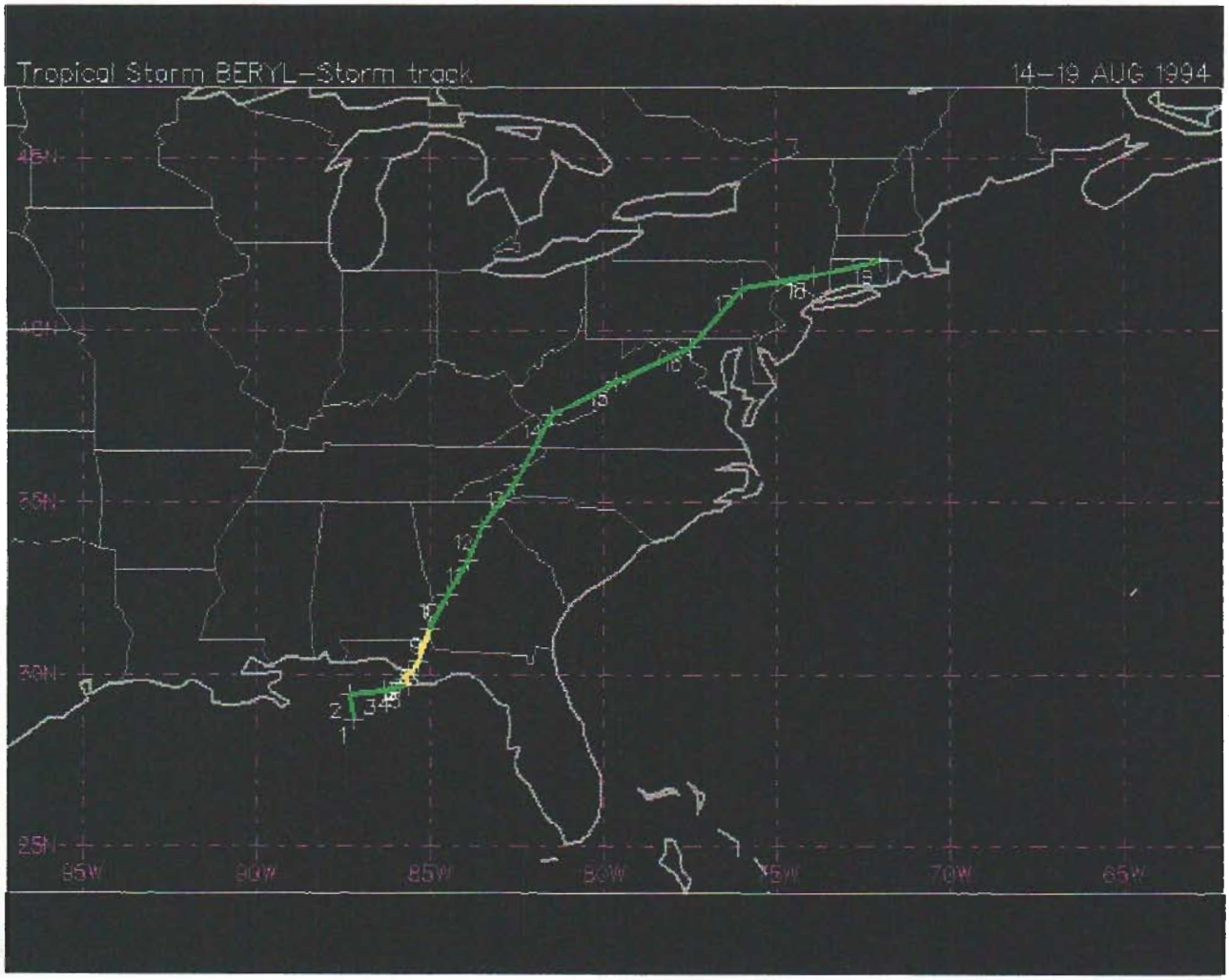
Tropical Storm BERYL-Storm track
14-19 AUG 1994
45N
40N
35N
30N
25N
95W
90W
85W
80W
75W
70W
65W

Date: 14-19 AUG 1994
Tropical Storm BERYL

ADV	LAT	LON	TIME	WIND	PR	STAT
1	28.70	-87.20	08/14/12Z	20	1013	TROPICAL DEPRESSION
2	29.40	-87.30	08/14/18Z	25	1012	TROPICAL DEPRESSION
3	29.50	-86.30	08/15/00Z	25	1009	TROPICAL DEPRESSION
4	29.60	-85.90	08/15/06Z	30	1008	TROPICAL DEPRESSION
5	29.70	-85.60	08/15/12Z	35	1007	TROPICAL STORM
6	29.90	-85.70	08/15/18Z	45	1004	TROPICAL STORM
7	30.00	-85.60	08/16/00Z	50	1000	TROPICAL STORM
8	30.40	-85.30	08/16/06Z	50	1003	TROPICAL STORM
9	31.30	-85.00	08/16/12Z	30	1004	TROPICAL DEPRESSION
10	32.30	-84.50	08/16/18Z	25	1005	TROPICAL DEPRESSION
11	33.30	-83.90	08/17/00Z	20	1005	TROPICAL DEPRESSION
12	34.30	-83.50	08/17/06Z	15	1006	TROPICAL DEPRESSION
13	35.50	-82.60	08/17/12Z	15	1009	TROPICAL DEPRESSION
14	37.50	-81.50	08/17/18Z	15	1011	TROPICAL DEPRESSION
15	38.50	-79.60	08/18/00Z	15	1011	TROPICAL DEPRESSION
16	39.50	-77.50	08/18/06Z	15	1011	TROPICAL DEPRESSION
17	41.20	-76.00	08/18/12Z	15	1010	TROPICAL DEPRESSION
18	41.60	-73.90	08/18/18Z	15	1010	TROPICAL DEPRESSION
19	42.00	-72.00	08/19/00Z	15	1012	TROPICAL DEPRESSION

UNISYS

1995 Hurricane/Tropical Data for Atlantic

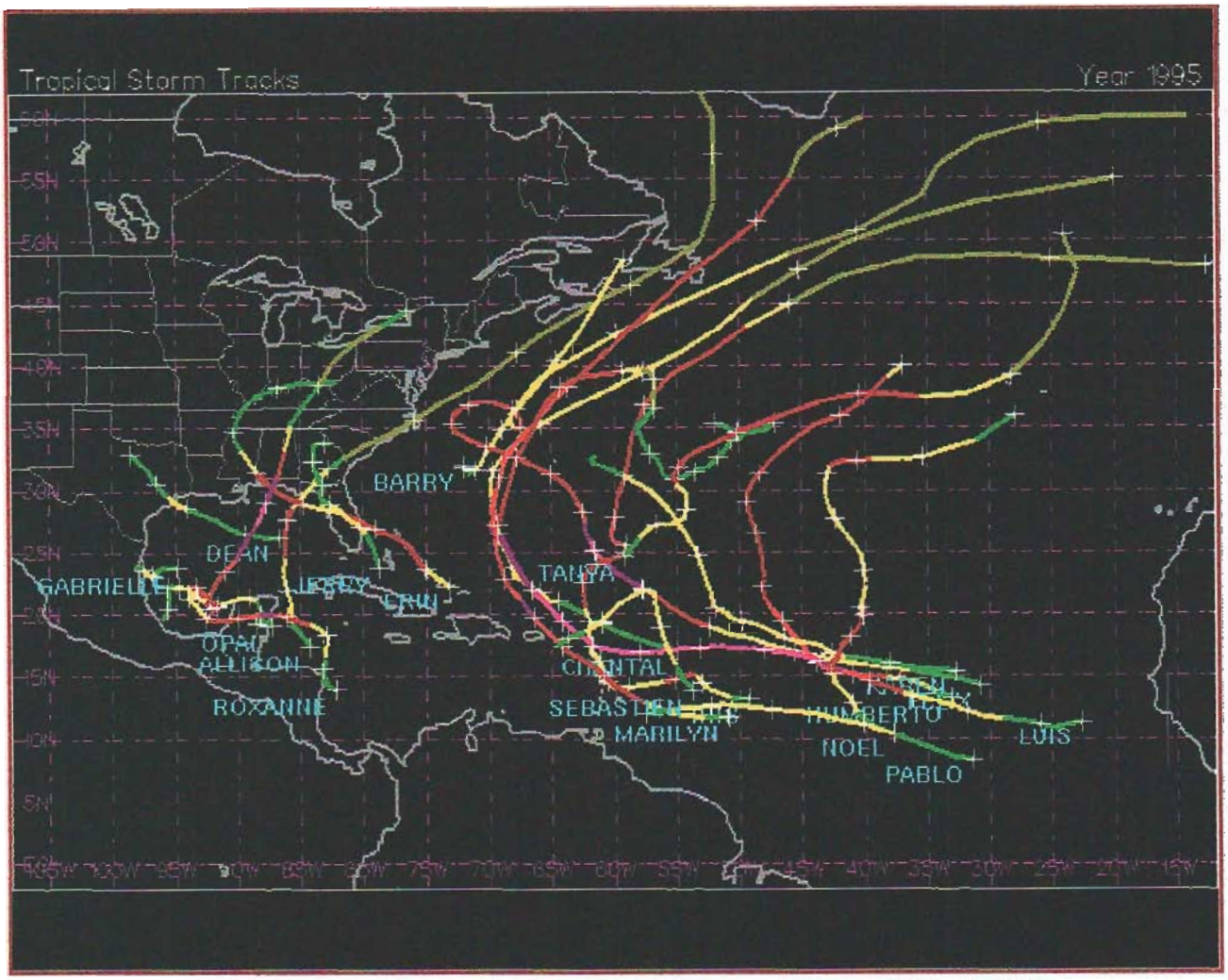

Individual Storm Summary

Winds in knots, pressure in millibars, category is based on Saffir-Simpson scale.

#	Name	Dates	Wind	Pres	Cat
1	Hurricane ALLISON	3-11 JUN	65	982	1
2	Tropical Storm BARRY	5-10 JUL	60	989	-
3	Tropical Storm CHANTAL	12-22 JUL	60	991	-
4	Tropical Storm DEAN	28 JUL- 2 AUG	40	999	-
5	Hurricane ERIN	31 JUL- 6 AUG	80	974	1
6	Hurricane FELIX	8-25 AUG	120	929	4
7	Tropical Storm GABRIELLE	9-12 AUG	60	990	-
8	Hurricane HUMBERTO	22 AUG- 1 SEP	95	968	2
9	Hurricane IRIS	22 AUG- 7 SEP	95	960	2
10	Tropical Storm JERRY	22-28 AUG	35	1002	-
11	Tropical Storm KAREN	26 AUG- 3 SEP	45	1000	-

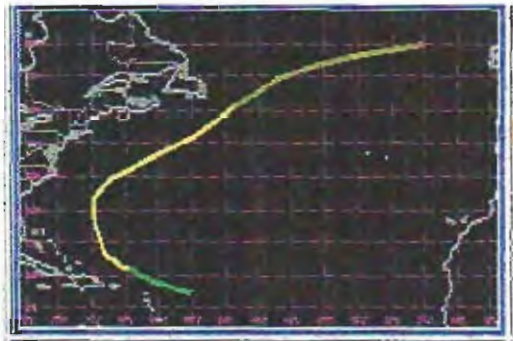

Tropical Storm CHANTAL (12-22 JUL)
Storm - Max Winds: 60 Min Pres: 991

DETAILS Tracking information

Tropical Storm DEAN (28 JUL-02 AUG)
Storm - Max Winds: 40 Min Pres: 999

DETAILS Tracking information

Hurricane ERIN (31 JUL-06 AUG)
Storm - Max Winds: 80 Min Pres: 974 Category: 1

DETAILS Tracking information

Hurricane FELIX (08-25 AUG)
Storm - Max Winds: 120 Min Pres: 929 Category: 4

DETAILS Tracking information

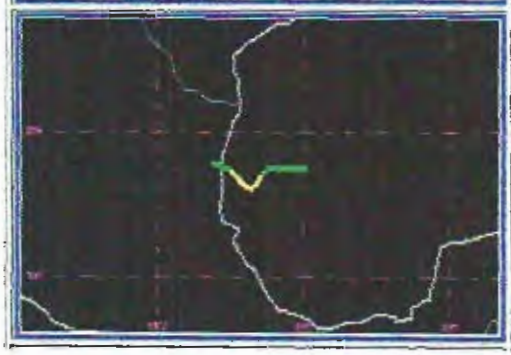

Tropical Storm GABRIELLE (09-12 AUG)
Storm - Max Winds: 60 Min Pres: 990

DETAILS Tracking information



Hurricane HUMBERTO (22 AUG-01 SEP)
Storm - Max Winds: 95 Min Pres: 968 Category: 2

DETAILS Tracking information

Hurricane IRIS (22 AUG-07 SEP)
Storm - Max Winds: 95 Min Pres: 960 Category: 2

DETAILS Tracking information

Tropical Storm JERRY (22-28 AUG)
Storm - Max Winds: 35 Min Pres: 1002

DETAILS Tracking information

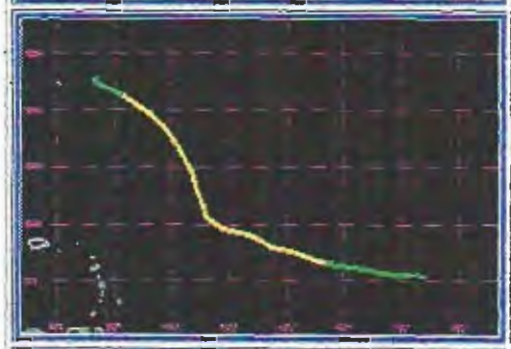

Tropical Storm KAREN (26 AUG-03 SEP)
Storm - Max Winds: 45 Min Pres: 1000

DETAILS Tracking information

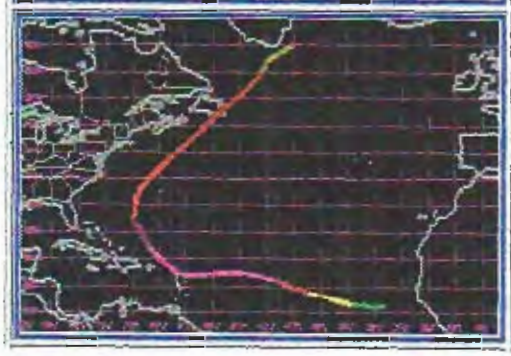

Hurricane LUIS (27 AUG-12 SEP)
Storm - Max Winds: 120 Min Pres: 935 Category: 4

DETAILS Tracking information

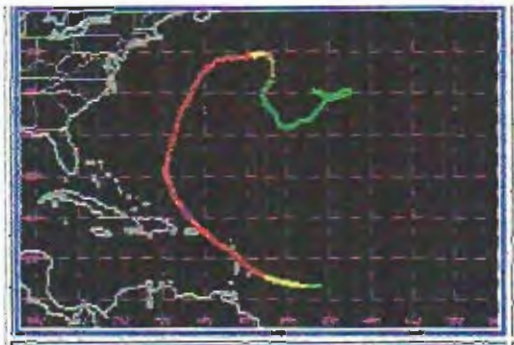

Hurricane MARILYN (12 SEP-01 OCT)
Storm - Max Winds: 100 Min Pres: 950 Category: 3

DETAILS Tracking information



Hurricane NOEL (26 SEP-07 OCT)
Storm - Max Winds: 65 Min Pres: 987 Category: 1

DETAILS Tracking information

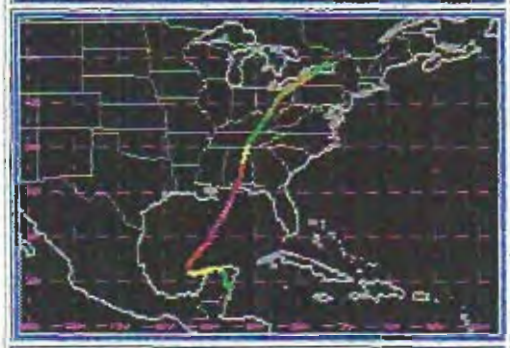

Hurricane OPAL (27 SEP-06 OCT)
Storm - Max Winds: 130 Min Pres: 919 Category: 4

DETAILS Tracking information

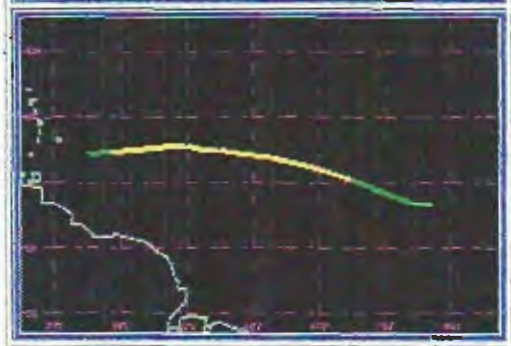

Tropical Storm PABLO (04-08 OCT)
Storm - Max Winds: 50 Min Pres: 994

DETAILS Tracking information

Hurricane ROXANNE (07-21 OCT)
Storm - Max Winds: 100 Min Pres: 958 Category: 3

DETAILS Tracking information

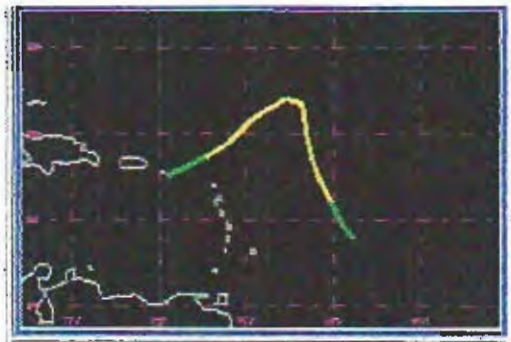

Tropical Storm SEBASTIEN (20-25 OCT)
Storm - Max Winds: 55 Min Pres: 1001

DETAILS Tracking information

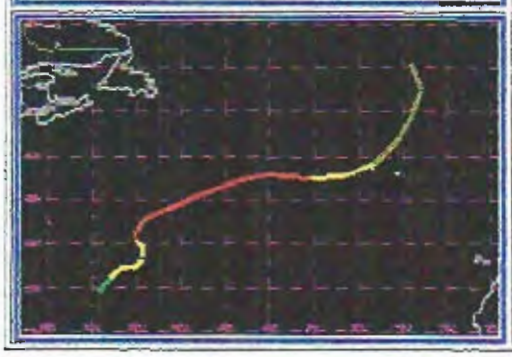

Hurricane TANYA (27 OCT-03 NOV)
Storm - Max Winds: 75 Min Pres: 970 Category: 1

DETAILS Tracking information

© Unisys Corp. 2003
For more information on this server, contact Dan Victor at *devo@ks.unisys.com*

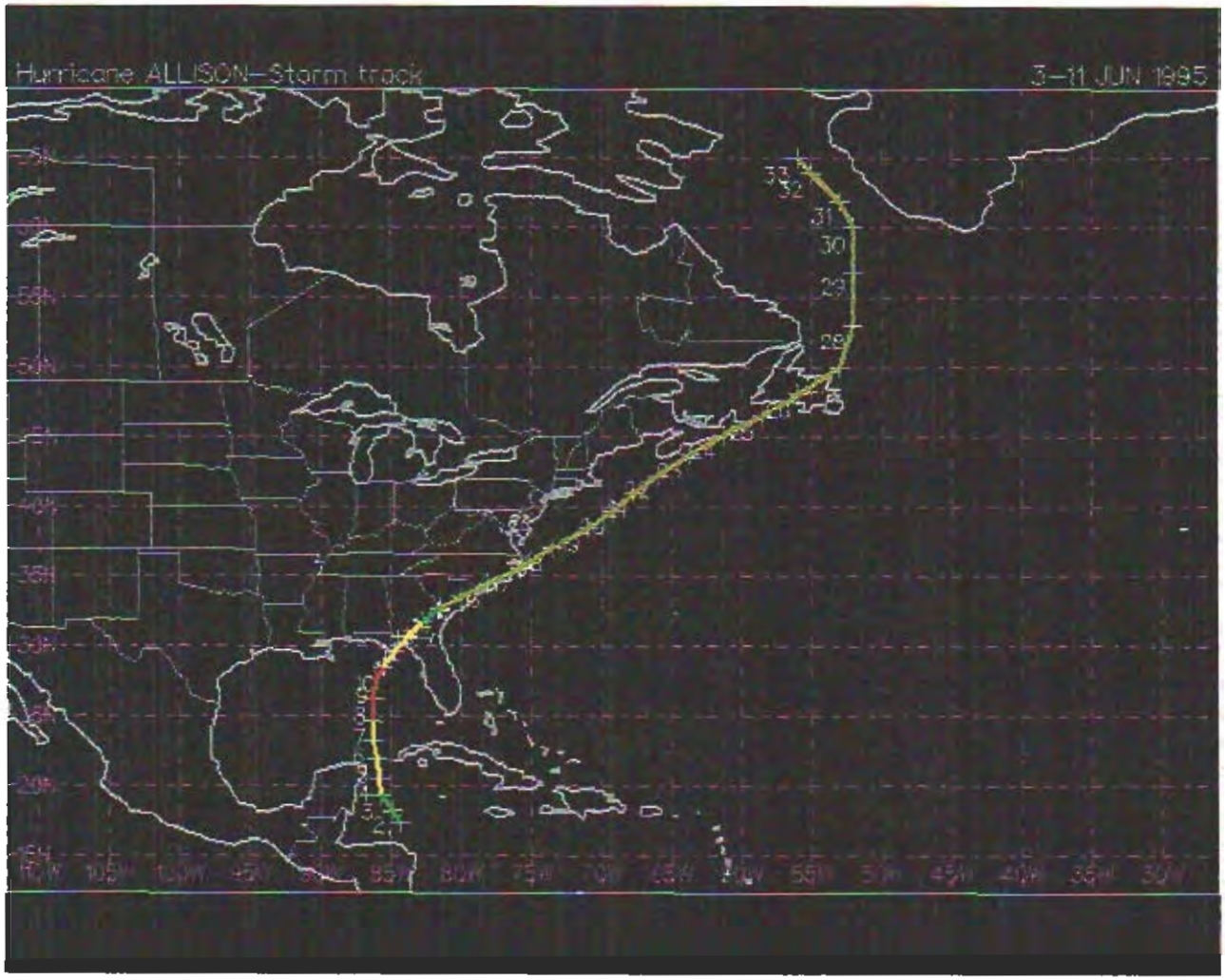
Hurricane ALLISON–Storm track
3–11 JUN 1995

Date: 3-11 JUN 1995
Hurricane ALLISON

ADV	LAT	LON	TIME	WIND	PR	STAT
1	17.40	-84.30	06/03/00Z	30	1005	TROPICAL DEPRESSION
2	18.30	-84.90	06/03/06Z	30	1004	TROPICAL DEPRESSION
3	19.30	-85.70	06/03/12Z	35	1003	TROPICAL STORM
4	20.60	-85.80	06/03/18Z	40	1001	TROPICAL STORM
5	22.00	-86.00	06/04/00Z	50	997	TROPICAL STORM
6	23.30	-86.30	06/04/06Z	60	995	TROPICAL STORM
7	24.70	-86.20	06/04/12Z	65	987	HURRICANE-1
8	26.20	-86.20	06/04/18Z	65	988	HURRICANE-1
9	27.60	-86.10	06/05/00Z	65	988	HURRICANE-1
10	28.50	-85.60	06/05/06Z	60	990	TROPICAL STORM
11	29.60	-84.70	06/05/12Z	60	990	TROPICAL STORM
12	30.70	-83.80	06/05/18Z	45	993	TROPICAL STORM
13	31.80	-82.80	06/06/00Z	30	993	TROPICAL DEPRESSION
14	32.70	-81.50	06/06/06Z	35	994	EXTRATROPICAL STORM
15	33.60	-80.00	06/06/12Z	35	995	EXTRATROPICAL STORM
16	34.50	-78.10	06/06/18Z	40	995	EXTRATROPICAL STORM
17	35.60	-75.90	06/07/00Z	40	992	EXTRATROPICAL STORM
18	37.10	-73.60	06/07/06Z	45	990	EXTRATROPICAL STORM
19	38.50	-71.00	06/07/12Z	45	988	EXTRATROPICAL STORM
20	39.80	-69.20	06/07/18Z	45	984	EXTRATROPICAL STORM
21	41.00	-67.70	06/08/00Z	50	982	EXTRATROPICAL STORM
22	42.40	-66.00	06/08/06Z	50	984	EXTRATROPICAL STORM
23	43.80	-63.70	06/08/12Z	50	989	EXTRATROPICAL STORM
24	45.20	-61.20	06/08/18Z	45	993	EXTRATROPICAL STORM
25	46.50	-58.50	06/09/00Z	40	995	EXTRATROPICAL STORM
26	48.10	-55.90	06/09/06Z	40	996	EXTRATROPICAL STORM
27	50.00	-53.00	06/09/12Z	40	997	EXTRATROPICAL STORM
28	53.00	-52.00	06/09/18Z	40	1000	EXTRATROPICAL STORM
29	57.00	-52.00	06/10/00Z	40	997	EXTRATROPICAL STORM
30	60.00	-52.00	06/10/06Z	40	990	EXTRATROPICAL STORM
31	62.00	-53.00	06/10/12Z	40	992	EXTRATROPICAL STORM
32	64.00	-55.00	06/10/18Z	35	992	EXTRATROPICAL STORM
33	65.00	-56.00	06/11/00Z	35	993	EXTRATROPICAL STORM

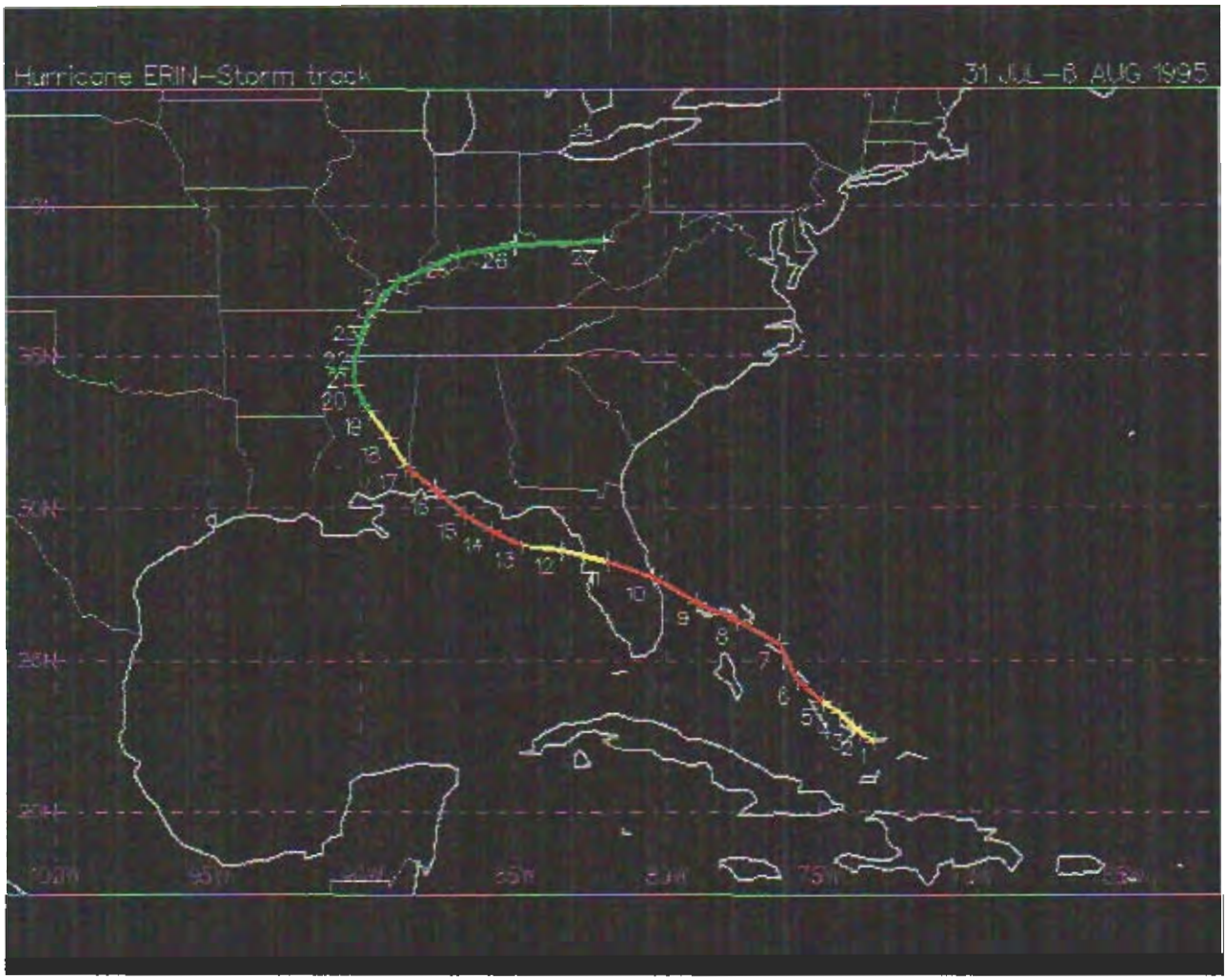
Hurricane ERIN–Storm track
31 JUL–8 AUG 1995

Date: 31 JUL-6 AUG 1995
Hurricane ERIN

ADV	LAT	LON	TIME	WIND	PR	STAT
1	22.30	-73.20	07/31/00Z	45	1004	TROPICAL STORM
2	22.60	-73.60	07/31/06Z	50	1003	TROPICAL STORM
3	22.80	-73.90	07/31/12Z	55	999	TROPICAL STORM
4	23.20	-74.30	07/31/18Z	60	997	TROPICAL STORM
5	23.60	-74.90	08/01/00Z	70	992	HURRICANE-1
6	24.30	-75.70	08/01/06Z	75	988	HURRICANE-1
7	25.50	-76.30	08/01/12Z	75	985	HURRICANE-1
8	26.30	-77.70	08/01/18Z	75	980	HURRICANE-1
9	26.90	-79.00	08/02/00Z	75	982	HURRICANE-1
10	27.70	-80.40	08/02/06Z	75	985	HURRICANE-1
11	28.20	-81.90	08/02/12Z	50	990	TROPICAL STORM
12	28.60	-83.40	08/02/18Z	60	988	TROPICAL STORM
13	28.80	-84.70	08/03/00Z	65	985	HURRICANE-1
14	29.30	-85.70	08/03/06Z	70	979	HURRICANE-1
15	29.80	-86.60	08/03/12Z	80	974	HURRICANE-1
16	30.60	-87.50	08/03/18Z	65	985	HURRICANE-1
17	31.40	-88.50	08/04/00Z	45	997	TROPICAL STORM
18	32.30	-89.10	08/04/06Z	35	1001	TROPICAL STORM
19	33.20	-89.70	08/04/12Z	20	1003	TROPICAL DEPRESSION
20	34.10	-90.20	08/04/18Z	20	1003	TROPICAL DEPRESSION
21	34.80	-90.20	08/05/00Z	20	1003	TROPICAL DEPRESSION
22	35.40	-90.10	08/05/06Z	20	1003	TROPICAL DEPRESSION
23	36.30	-89.80	08/05/12Z	20	1003	TROPICAL DEPRESSION
24	37.50	-88.80	08/05/18Z	20	1003	TROPICAL DEPRESSION
25	38.40	-86.80	08/06/00Z	20	1003	TROPICAL DEPRESSION
26	38.70	-84.90	08/06/06Z	20	1005	TROPICAL DEPRESSION
27	38.80	-82.00	08/06/12Z	20	1008	TROPICAL DEPRESSION

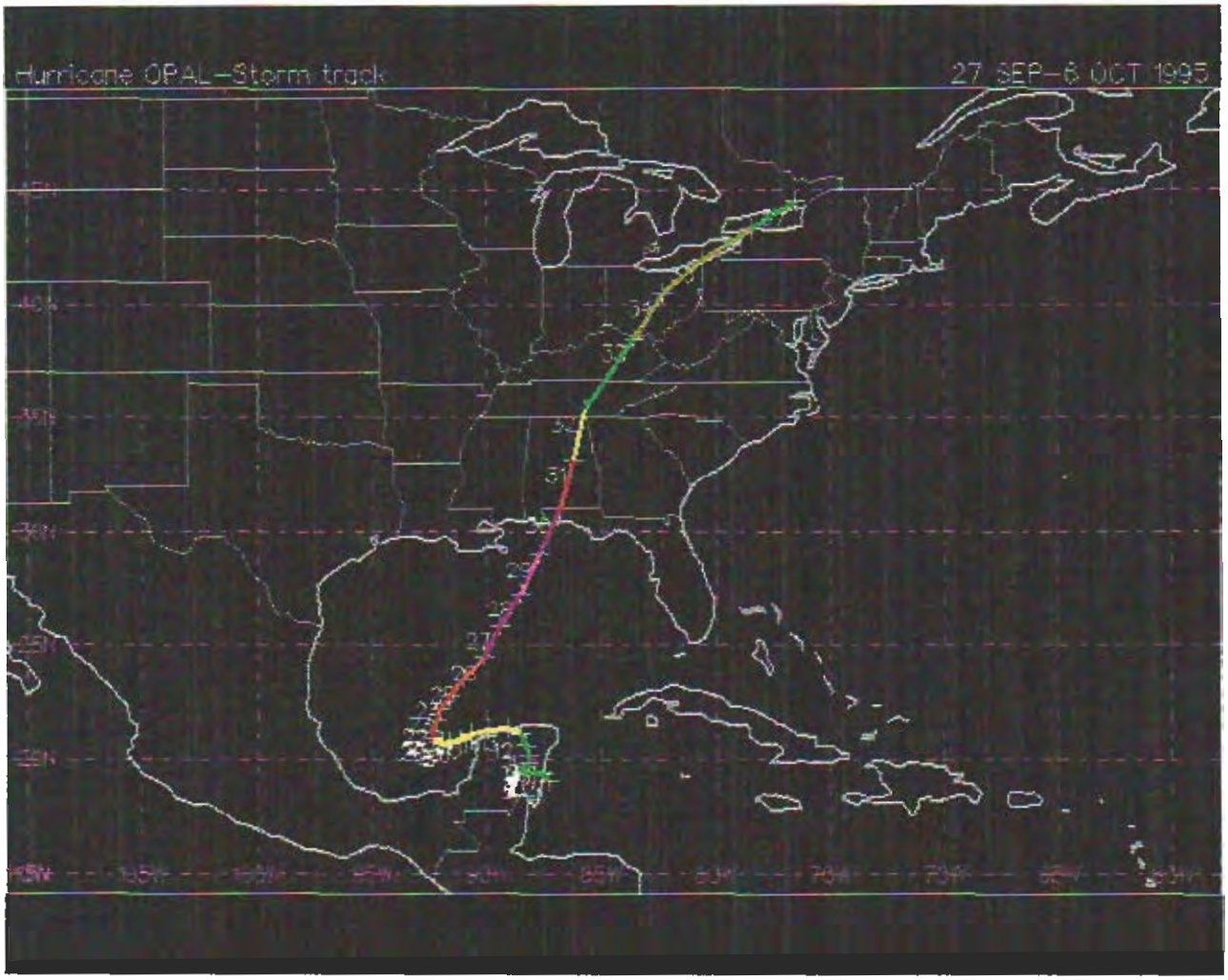
Hurricane OPAL-Storm track
27 SEP-6 OCT 1995

Date: 27 SEP-6 OCT 1995
Hurricane OPAL

ADV	LAT	LON	TIME	WIND	PR	STAT
1	19.10	-87.30	09/27/18Z	25	1004	TROPICAL DEPRESSION
2	19.40	-87.50	09/28/00Z	25	1004	TROPICAL DEPRESSION
3	19.40	-87.90	09/28/06Z	25	1004	TROPICAL DEPRESSION
4	19.30	-88.20	09/28/12Z	25	1003	TROPICAL DEPRESSION
5	19.30	-88.40	09/28/18Z	25	1003	TROPICAL DEPRESSION
6	19.40	-88.40	09/29/00Z	25	1003	TROPICAL DEPRESSION
7	19.50	-88.40	09/29/06Z	25	1003	TROPICAL DEPRESSION
8	19.60	-88.30	09/29/12Z	25	1003	TROPICAL DEPRESSION
9	19.80	-88.20	09/29/18Z	30	1003	TROPICAL DEPRESSION
10	20.10	-88.20	09/30/00Z	30	1002	TROPICAL DEPRESSION
11	20.60	-88.30	09/30/06Z	30	1002	TROPICAL DEPRESSION
12	21.10	-88.50	09/30/12Z	35	1001	TROPICAL STORM
13	21.40	-89.10	09/30/18Z	40	1000	TROPICAL STORM
14	21.30	-89.90	10/01/00Z	45	994	TROPICAL STORM
15	21.10	-90.70	10/01/06Z	45	987	TROPICAL STORM
16	20.90	-91.20	10/01/12Z	45	986	TROPICAL STORM
17	20.80	-91.60	10/01/18Z	50	985	TROPICAL STORM
18	20.70	-91.90	10/02/00Z	55	984	TROPICAL STORM
19	20.80	-92.10	10/02/06Z	60	980	TROPICAL STORM
20	21.00	-92.30	10/02/12Z	65	973	HURRICANE-1
21	21.20	-92.30	10/02/18Z	65	972	HURRICANE-1
22	21.70	-92.20	10/03/00Z	70	970	HURRICANE-1
23	22.20	-92.00	10/03/06Z	75	969	HURRICANE-1
24	22.80	-91.60	10/03/12Z	80	968	HURRICANE-1
25	23.50	-91.00	10/03/18Z	85	965	HURRICANE-2
26	24.50	-90.10	10/04/00Z	100	953	HURRICANE-3
27	25.90	-89.40	10/04/06Z	110	935	HURRICANE-3
28	27.30	-88.50	10/04/12Z	130	919	HURRICANE-4
29	29.00	-87.70	10/04/18Z	110	938	HURRICANE-3
30	31.00	-86.80	10/05/00Z	80	950	HURRICANE-1
31	33.20	-86.20	10/05/06Z	50	974	TROPICAL STORM
32	35.40	-85.70	10/05/12Z	30	982	TROPICAL DEPRESSION
33	38.50	-83.50	10/05/18Z	40	986	EXTRATROPICAL STORM
34	40.50	-82.30	10/06/00Z	40	989	EXTRATROPICAL STORM
35	42.00	-80.50	10/06/06Z	40	991	EXTRATROPICAL STORM
36	43.30	-78.40	10/06/12Z	35	997	EXTRATROPICAL STORM
37	44.50	-76.50	10/06/18Z	30	1002	EXTRATROPICAL DEPRESSION

UNISYS

1996 Hurricane/Tropical Data for Atlantic

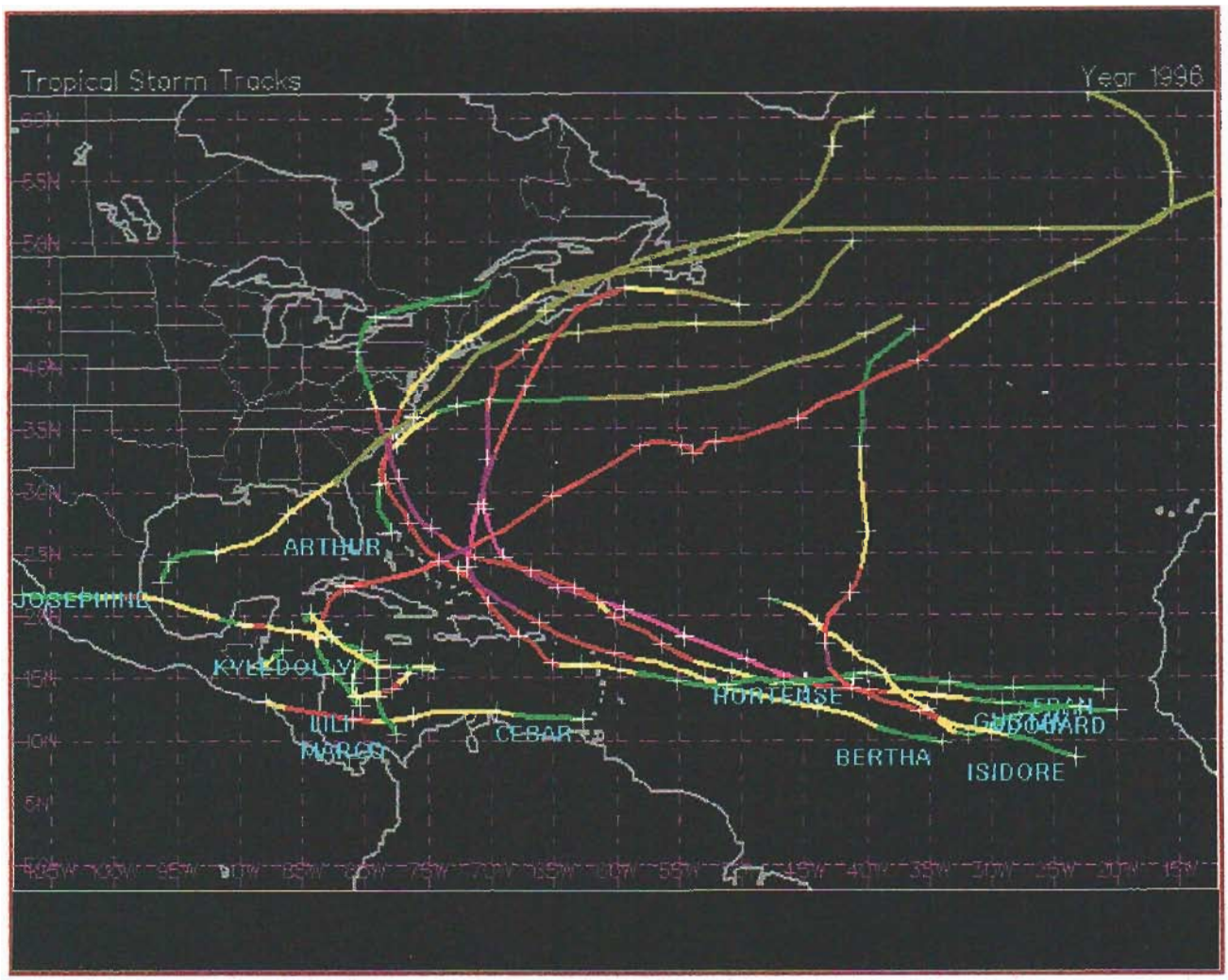

Individual Storm Summary

Winds in knots, pressure in millibars, category is based on Saffir-Simpson scale.

#	Name	Dates	Wind	Pres	Cat
1	Tropical Storm ARTHUR	17-23 JUN	45	992	-
2	Hurricane BERTHA	5-17 JUL	100	960	3
3	Hurricane CESAR	24-28 JUL	70	990	1
4	Hurricane DOLLY	19-25 AUG	70	989	1
5	Hurricane EDOUARD	19 AUG- 6 SEP	125	933	4
6	Hurricane FRAN	23 AUG-10 SEP	105	946	3
7	Tropical Storm GUSTAV	26 AUG- 2 SEP	40	1005	-
8	Hurricane HORTENSE	3-16 SEP	120	935	4
9	Hurricane ISIDORE	24 SEP- 2 OCT	100	960	3
10	Tropical Storm JOSEPHINE	4-16 OCT	60	970	-
11	Tropical Storm KYLE	11-12 OCT	45	1001	-

12	Hurricane LILI	14-29 OCT	100	960	3
13	Hurricane MARCO	13-26 NOV	65	983	1

Legend

Provided are charts on the track of the storm plus a text based table of tracking information. The table includes position in latitude and longitude, maximum sustained winds in knots, and central pressure in millibars. The chart color codes intensity (category based on Saffir-Simpson scale):

Type	Category	Pressure	Winds		Surge	Line Color
		mb	knts	mph	ft	
Depression	TD	-----	< 34	< 39	-----	Green
Tropical Storm	TS	-----	34- 63	39- 73	-----	Yellow
Hurricane	1	> 980	64- 82	74- 95	4- 5	Red
Hurricane	2	965-980	83- 95	96-110	6- 8	Light Red
Hurricane	3	945-965	96-113	111-130	9-12	Magenta
Hurricane	4	920-945	114-135	131-155	13-18	Light Magenta
Hurricane	5	< 920	> 135	> 155	> 18	White

NOTE: Pressures are in millibars and winds are in **knots**
One knot is equal to 1.15 mph.

Individual Storm Details

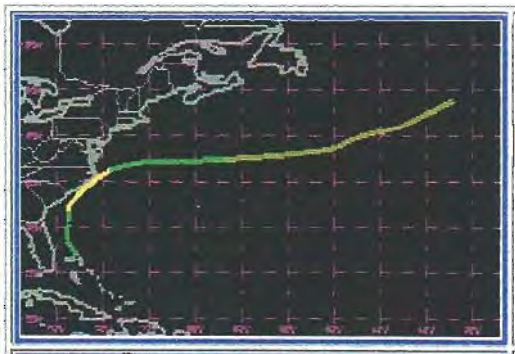

Tropical Storm ARTHUR (17-23 JUN)
Storm - Max Winds: 45 Min Pres: 992

DETAILS Tracking information

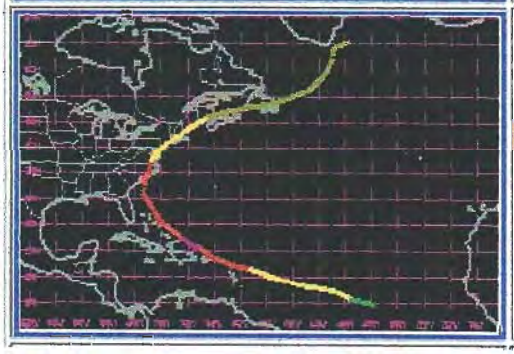

Hurricane BERTHA (05-17 JUL)
Storm - Max Winds: 100 Min Pres: 960 Category: 3

DETAILS Tracking information

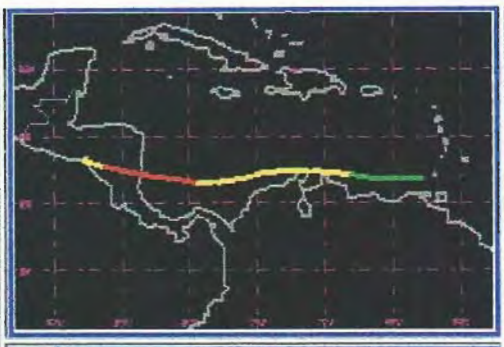

Hurricane CESAR (24-28 JUL)
Storm - Max Winds: 70 Min Pres: 990 Category: 1

DETAILS Tracking information

Hurricane DOLLY (19-25 AUG)
Storm - Max Winds: 70 Min Pres: 989 Category: 1

DETAILS Tracking information

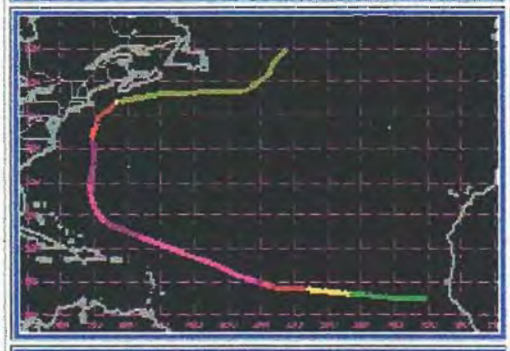

Hurricane EDOUARD (19 AUG-06 SEP)
Storm - Max Winds: 125 Min Pres: 933 Category: 4

DETAILS Tracking information

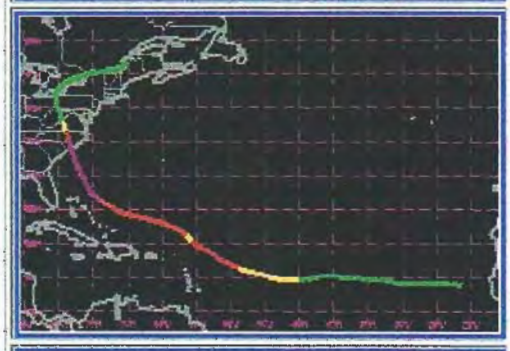

Hurricane FRAN (23 AUG-10 SEP)
Storm - Max Winds: 105 Min Pres: 946 Category: 3

DETAILS Tracking information

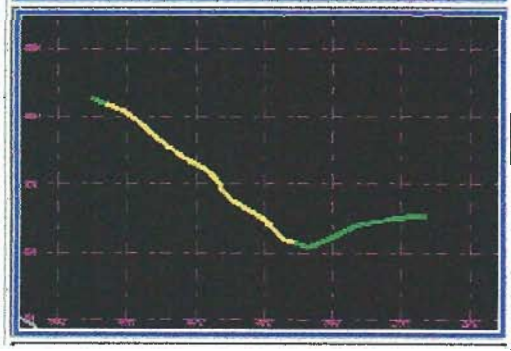

Tropical Storm GUSTAV (26 AUG-02 SEP)
Storm - Max Winds: 40 Min Pres: 1005

DETAILS Tracking information

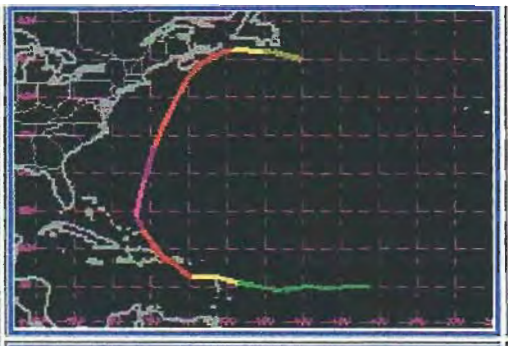

Hurricane HORTENSE (03-16 SEP)
Storm - Max Winds: 120 Min Pres: 935 Category: 4

DETAILS Tracking information

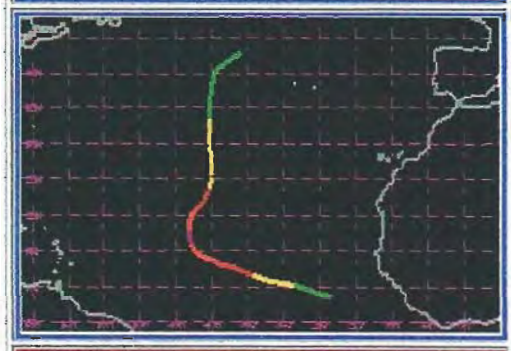

Hurricane ISIDORE (24 SEP-02 OCT)
Storm - Max Winds: 100 Min Pres: 960 Category: 3

DETAILS Tracking information

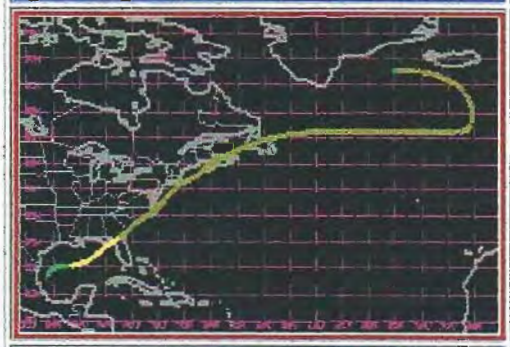

Tropical Storm JOSEPHINE (04-16 OCT)
Storm - Max Winds: 60 Min Pres: 970

DETAILS Tracking information

Tropical Storm KYLE (11-12 OCT)
Storm - Max Winds: 45 Min Pres: 1001

DETAILS Tracking information



Hurricane LILI (14-29 OCT)
Storm - Max Winds: 100 Min Pres: 960 Category: 3

DETAILS Tracking information

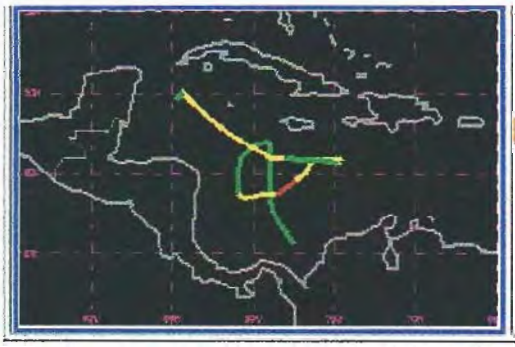

Hurricane MARCO (13-26 NOV)
Storm - Max Winds: 65 Min Pres: 983 Category: 1

DETAILS Tracking information

© Unisys Corp. 2003
For more information on this server, contact Dan Vietor at *devo@ks.unisys.com*

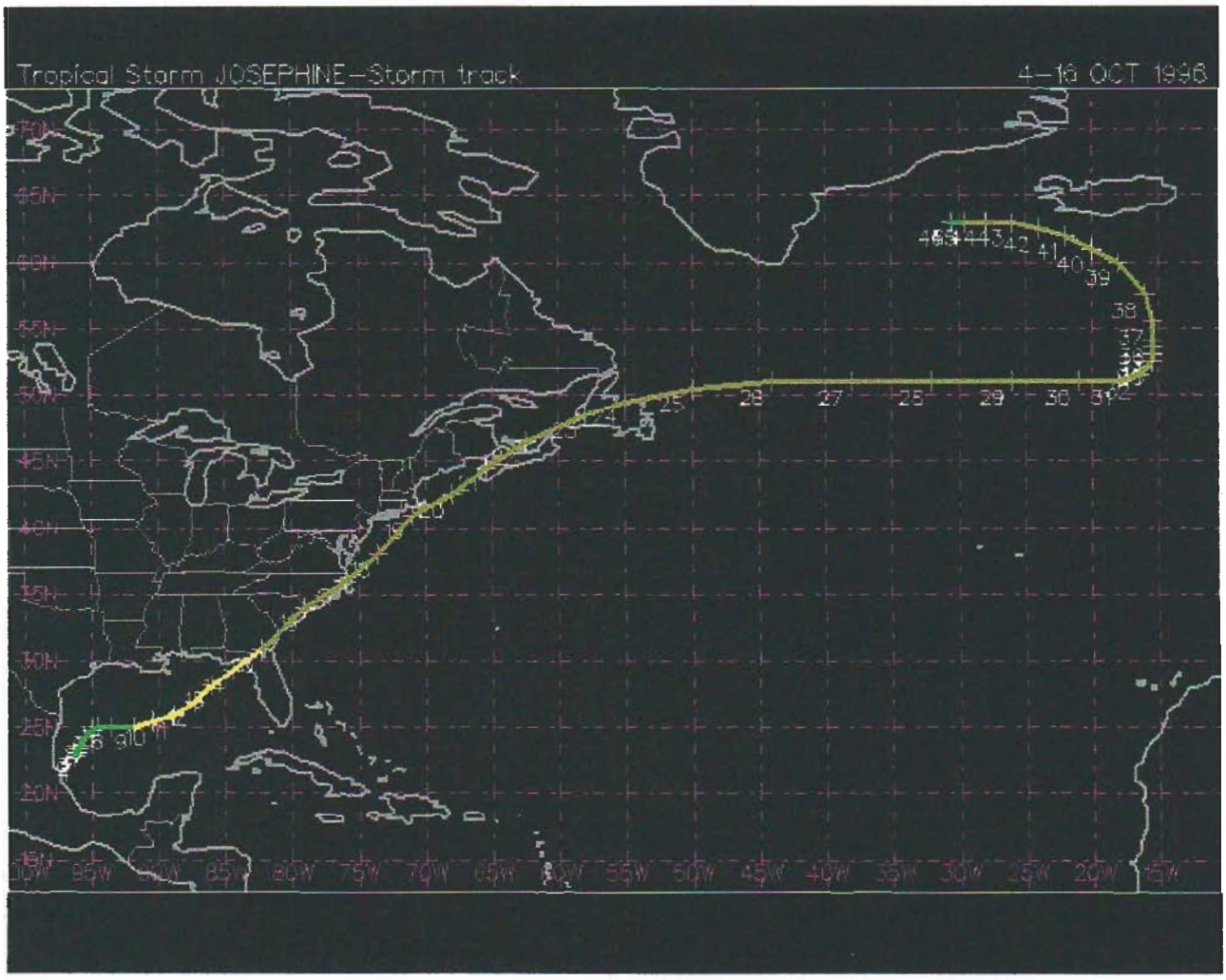
Tropical Storm JOSEPHINE–Storm track
4–16 OCT 1996

Date: 4-16 OCT 1996
Tropical Storm JOSEPHINE

ADV	LAT	LON	TIME	WIND	PR	STAT
1	22.70	-96.20	10/04/18Z	25	1003	TROPICAL DEPRESSION
2	23.00	-96.10	10/05/00Z	30	1003	TROPICAL DEPRESSION
3	23.30	-96.00	10/05/06Z	30	1003	TROPICAL DEPRESSION
4	23.60	-95.80	10/05/12Z	30	1003	TROPICAL DEPRESSION
5	24.30	-95.50	10/05/18Z	30	1003	TROPICAL DEPRESSION
6	24.80	-95.00	10/06/00Z	30	1002	TROPICAL DEPRESSION
7	25.00	-94.50	10/06/06Z	30	1002	TROPICAL DEPRESSION
8	25.10	-93.50	10/06/12Z	30	1003	TROPICAL DEPRESSION
9	25.10	-91.80	10/06/18Z	35	1001	TROPICAL STORM
10	25.50	-90.40	10/07/00Z	40	996	TROPICAL STORM
11	25.90	-88.90	10/07/06Z	50	992	TROPICAL STORM
12	26.90	-87.30	10/07/12Z	60	981	TROPICAL STORM
13	28.20	-86.00	10/07/18Z	60	983	TROPICAL STORM
14	29.30	-84.50	10/08/00Z	60	983	TROPICAL STORM
15	30.90	-82.30	10/08/06Z	45	990	EXTRATROPICAL STORM
16	34.00	-79.00	10/08/12Z	45	988	EXTRATROPICAL STORM
17	36.00	-76.00	10/08/18Z	45	986	EXTRATROPICAL STORM
18	38.00	-73.50	10/09/00Z	45	983	EXTRATROPICAL STORM
19	41.00	-71.00	10/09/06Z	45	980	EXTRATROPICAL STORM
20	42.50	-68.00	10/09/12Z	45	980	EXTRATROPICAL STORM
21	44.50	-65.50	10/09/18Z	45	984	EXTRATROPICAL STORM
22	46.50	-62.50	10/10/00Z	45	985	EXTRATROPICAL STORM
23	48.50	-58.00	10/10/06Z	45	985	EXTRATROPICAL STORM
24	49.50	-55.00	10/10/12Z	45	983	EXTRATROPICAL STORM
25	50.50	-50.00	10/10/18Z	45	984	EXTRATROPICAL STORM
26	51.00	-44.00	10/11/00Z	45	984	EXTRATROPICAL STORM
27	51.00	-38.00	10/11/06Z	45	986	EXTRATROPICAL STORM
28	51.00	-32.00	10/11/12Z	45	988	EXTRATROPICAL STORM
29	51.00	-26.00	10/11/18Z	45	989	EXTRATROPICAL STORM
30	51.00	-21.00	10/12/00Z	45	985	EXTRATROPICAL STORM
31	51.00	-18.00	10/12/06Z	45	980	EXTRATROPICAL STORM
32	51.50	-16.50	10/12/12Z	45	982	EXTRATROPICAL STORM
33	52.50	-15.50	10/12/18Z	50	977	EXTRATROPICAL STORM
34	53.00	-15.50	10/13/00Z	55	973	EXTRATROPICAL STORM
35	53.50	-15.50	10/13/06Z	60	971	EXTRATROPICAL STORM
36	54.00	-15.50	10/13/12Z	55	972	EXTRATROPICAL STORM
37	55.50	-15.50	10/13/18Z	50	977	EXTRATROPICAL STORM
38	57.50	-16.00	10/14/00Z	45	982	EXTRATROPICAL STORM
39	60.00	-18.00	10/14/06Z	45	977	EXTRATROPICAL STORM
40	61.00	-20.00	10/14/12Z	45	972	EXTRATROPICAL STORM
41	62.00	-22.00	10/14/18Z	45	970	EXTRATROPICAL STORM
42	62.50	-24.00	10/15/00Z	45	972	EXTRATROPICAL STORM
43	63.00	-26.00	10/15/06Z	45	978	EXTRATROPICAL STORM
44	63.00	-28.00	10/15/12Z	40	983	EXTRATROPICAL STORM
45	63.00	-29.50	10/15/18Z	35	988	EXTRATROPICAL STORM
46	63.00	-30.50	10/16/00Z	30	992	EXTRATROPICAL DEPRESSION

UNISYS

1998 Hurricane/Tropical Data for Atlantic

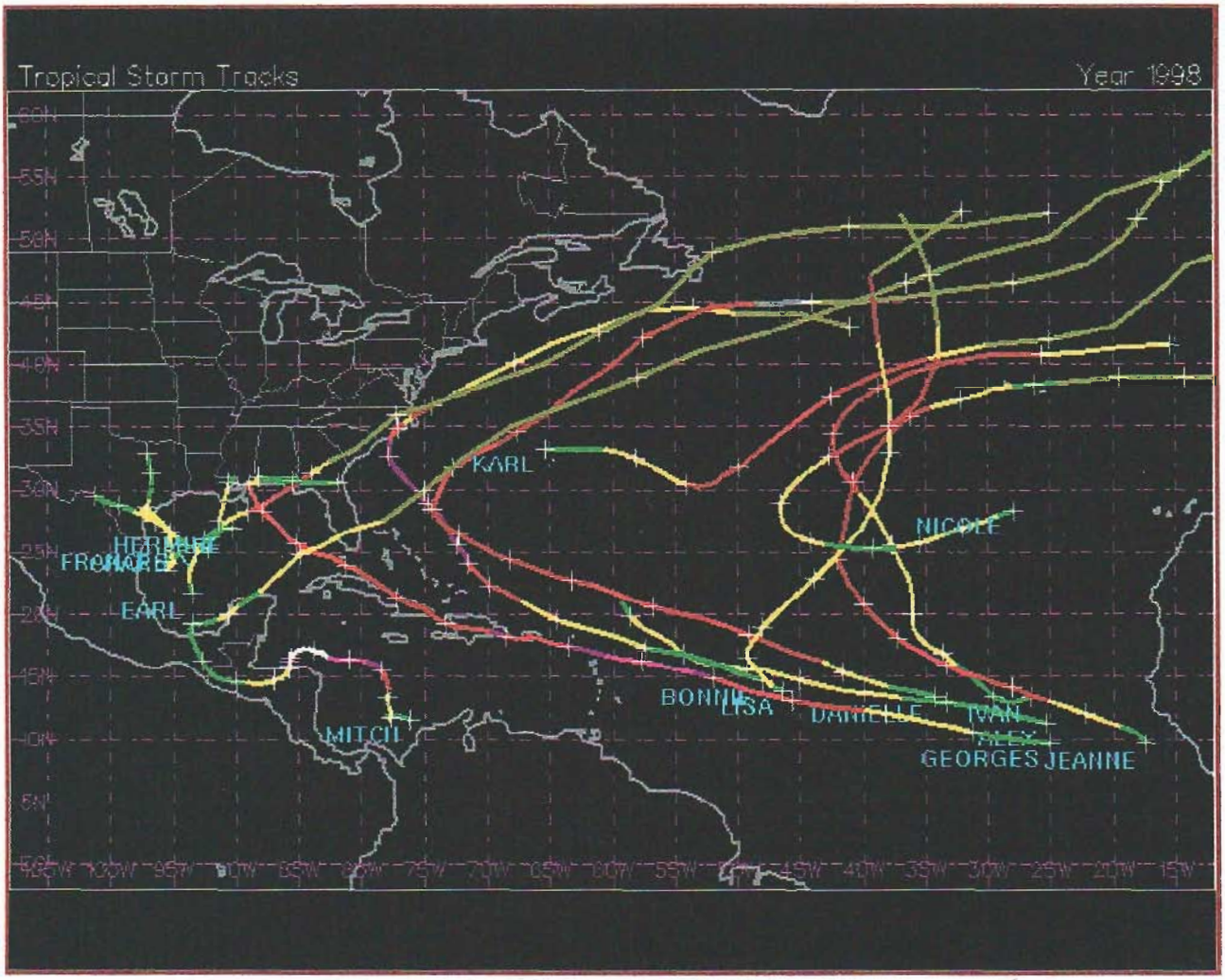

Individual Storm Summary

Winds in knots, pressure in millibars, category is based on Saffir-Simpson scale.

#	Name	Dates	Wind	Pres	Cat
1	Tropical Storm ALEX	27 JUL- 2 AUG	45	1002	-
2	Hurricane BONNIE	19-31 AUG	100	954	3
3	Tropical Storm CHARLEY	21-24 AUG	60	1001	-
4	Hurricane DANIELLE	24 AUG- 8 SEP	90	960	2
5	Hurricane EARL	31 AUG- 8 SEP	85	964	2
6	Tropical Storm FRANCES	8-13 SEP	55	990	-
7	Hurricane GEORGES	15 SEP- 1 OCT	135	937	4
8	Tropical Storm HERMINE	17-20 SEP	40	999	-
9	Hurricane IVAN	19-27 SEP	80	975	1
10	Hurricane JEANNE	21 SEP- 4 OCT	90	969	2
11	Hurricane KARL	23-29 SEP	90	970	2

12	Hurricane LISA	5-10 OCT	65	995	1
13	Hurricane MITCH	22 OCT- 9 NOV	155	905	5
14	Hurricane NICOLE	24 NOV- 2 DEC	75	979	1

Legend

Provided are charts on the track of the storm plus a text based table of tracking information. The table includes position in latitude and longitude, maximum sustained winds in knots, and central pressure in millibars. The chart color codes intensity (category based on Saffir-Simpson scale):

Type	Category	Pressure	Winds		Surge	Line Color
		mb	knts	mph	ft	
Depression	TD	-----	< 34	< 39	-----	Green
Tropical Storm	TS	-----	34- 63	39- 73	-----	Yellow
Hurricane	1	> 980	64- 82	74- 95	4- 5	Red
Hurricane	2	965-980	83- 95	96-110	6- 8	Light Red
Hurricane	3	945-965	96-113	111-130	9-12	Magenta
Hurricane	4	920-945	114-135	131-155	13-18	Light Magenta
Hurricane	5	< 920	> 135	> 155	> 18	White

NOTE: Pressures are in millibars and winds are in **knots**
One knot is equal to 1.15 mph.

Individual Storm Details

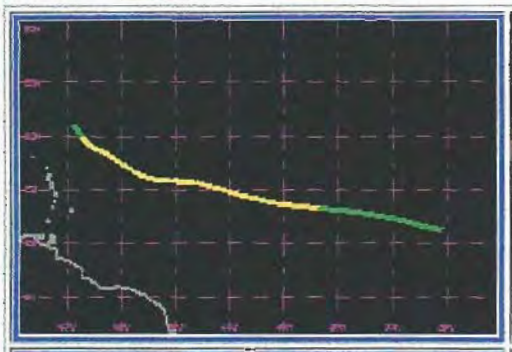

Tropical Storm ALEX (27 JUL-02 AUG)
Storm - Max Winds: 45 Min Pres: 1002

DETAILS Tracking information

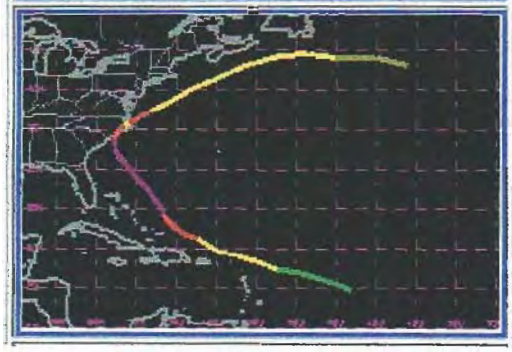

Hurricane BONNIE (19-31 AUG)
Storm - Max Winds: 100 Min Pres: 954 Category: 3

DETAILS Tracking information

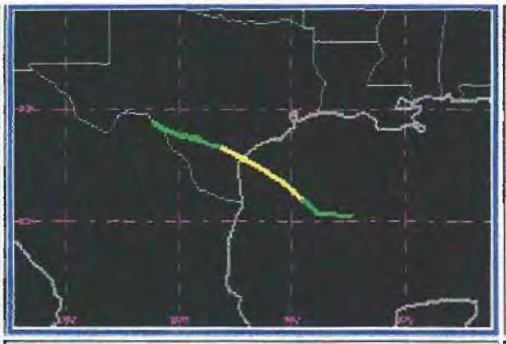

Tropical Storm CHARLEY (21-24 AUG)
Storm - Max Winds: 60 Min Pres: 1001

DETAILS Tracking information

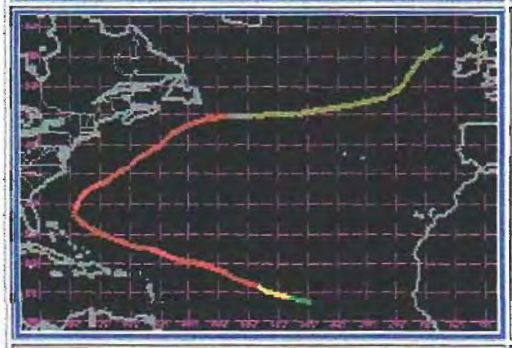

Hurricane DANIELLE (24 AUG-08 SEP)
Storm - Max Winds: 90 Min Pres: 960 Category: 2

DETAILS Tracking information

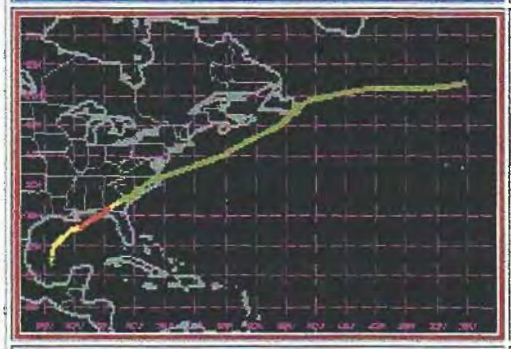

Hurricane EARL (31 AUG-08 SEP)
Storm - Max Winds: 85 Min Pres: 964 Category: 2

DETAILS Tracking information

Tropical Storm FRANCES (08-13 SEP)
Storm - Max Winds: 55 Min Pres: 990

DETAILS Tracking information

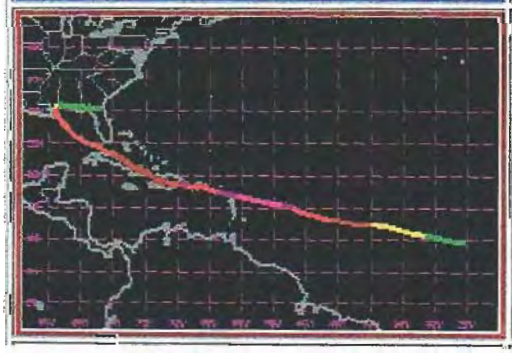

Hurricane GEORGES (15 SEP-01 OCT)
Storm - Max Winds: 135 Min Pres: 937 Category: 4

DETAILS Tracking information

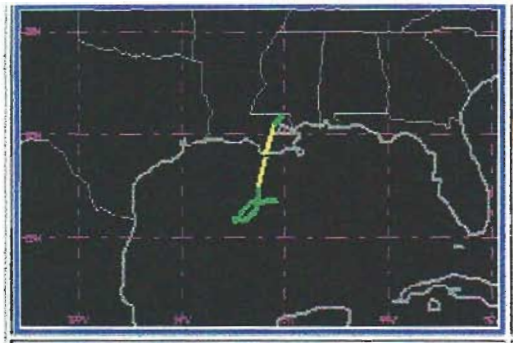

Tropical Storm HERMINE (17-20 SEP)
Storm - Max Winds: 40 Min Pres: 999

DETAILS Tracking information

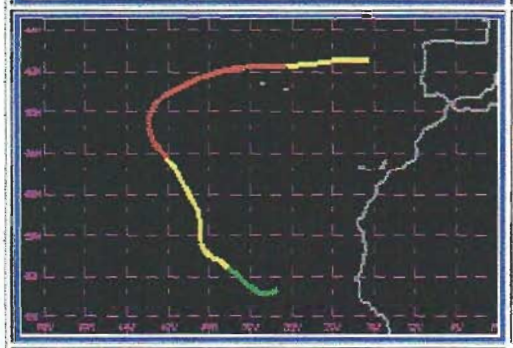

Hurricane IVAN (19-27 SEP)
Storm - Max Winds: 80 Min Pres: 975 Category: 1

DETAILS Tracking information

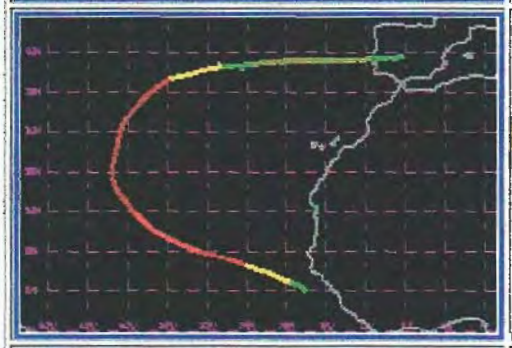

Hurricane JEANNE (21 SEP-04 OCT)
Storm - Max Winds: 90 Min Pres: 969 Category: 2

DETAILS Tracking information

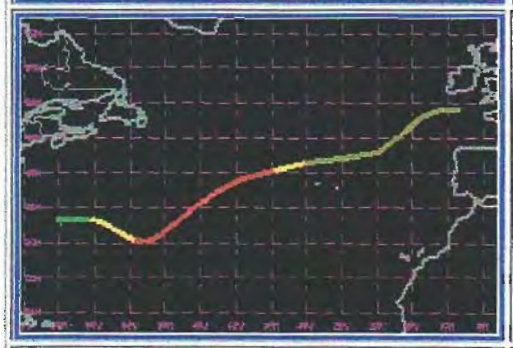

Hurricane KARL (23-29 SEP)
Storm - Max Winds: 90 Min Pres: 970 Category: 2

DETAILS Tracking information

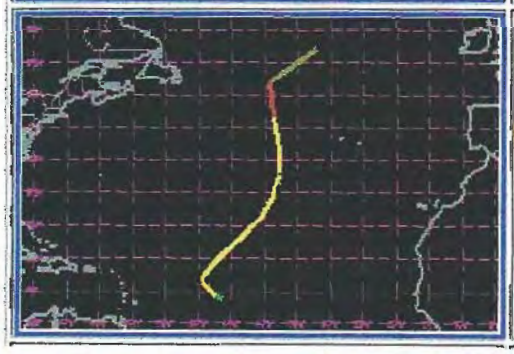

Hurricane LISA (05-10 OCT)
Storm - Max Winds: 65 Min Pres: 995 Category: 1

DETAILS Tracking information

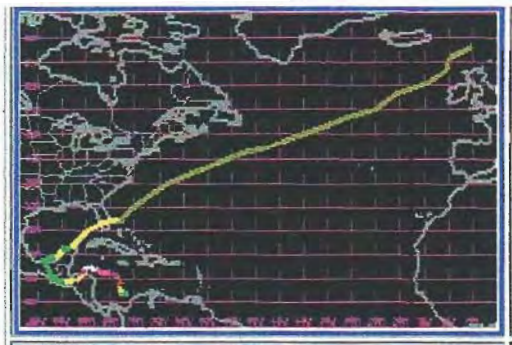

Hurricane MITCH (22 OCT-09 NOV)
Storm - Max Winds: 155 Min Pres: 905 Category: 5

DETAILS Tracking information

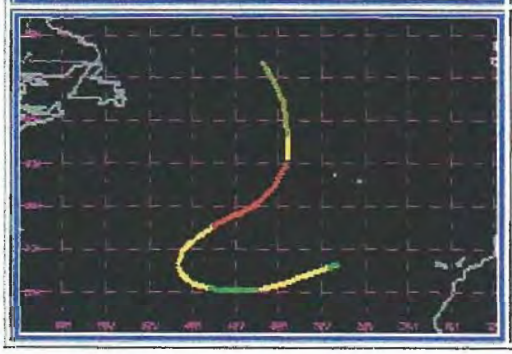

Hurricane NICOLE (24 NOV-02 DEC)
Storm - Max Winds: 75 Min Pres: 979 Category: 1

DETAILS Tracking information

© Unisys Corp. 2003
For more information on this server, contact Dan Vjetor at *devo@ks.unisys.com*

Date: 15 SEP-1 OCT 1998
Hurricane GEORGES

ADV	LAT	LON	TIME	WIND	PR	STAT
1	9.70	-25.10	09/15/12Z	30	1009	TROPICAL DEPRESSION
2	9.80	-26.50	09/15/18Z	30	1009	TROPICAL DEPRESSION
3	10.00	-28.10	09/16/00Z	30	1009	TROPICAL DEPRESSION
4	10.30	-29.70	09/16/06Z	30	1009	TROPICAL DEPRESSION
5	10.60	-31.30	09/16/12Z	35	1005	TROPICAL STORM
6	11.00	-32.90	09/16/18Z	35	1003	TROPICAL STORM
7	11.30	-34.60	09/17/00Z	45	1000	TROPICAL STORM
8	11.70	-36.30	09/17/06Z	50	997	TROPICAL STORM
9	12.00	-38.10	09/17/12Z	55	994	TROPICAL STORM
10	12.30	-40.00	09/17/18Z	65	987	HURRICANE-1
11	12.50	-42.00	09/18/00Z	70	984	HURRICANE-1
12	12.80	-43.90	09/18/06Z	80	977	HURRICANE-1
13	13.10	-45.70	09/18/12Z	85	973	HURRICANE-2
14	13.50	-47.40	09/18/18Z	90	970	HURRICANE-2
15	13.90	-49.00	09/19/00Z	90	970	HURRICANE-2
16	14.40	-50.60	09/19/06Z	95	965	HURRICANE-2
17	14.90	-52.00	09/19/12Z	110	954	HURRICANE-3
18	15.40	-53.50	09/19/18Z	125	949	HURRICANE-4
19	15.70	-54.90	09/20/00Z	130	939	HURRICANE-4
20	16.00	-56.30	09/20/06Z	135	937	HURRICANE-4
21	16.20	-57.70	09/20/12Z	130	939	HURRICANE-4
22	16.40	-59.20	09/20/18Z	115	956	HURRICANE-4
23	16.70	-60.60	09/21/00Z	100	963	HURRICANE-3
24	17.10	-62.10	09/21/06Z	100	966	HURRICANE-3
25	17.40	-63.60	09/21/12Z	95	966	HURRICANE-2
26	17.80	-65.00	09/21/18Z	90	970	HURRICANE-2
27	18.20	-66.30	09/22/00Z	90	970	HURRICANE-2
28	18.00	-67.40	09/22/06Z	95	972	HURRICANE-2
29	18.20	-68.50	09/22/12Z	105	964	HURRICANE-3
30	18.60	-69.70	09/22/18Z	95	970	HURRICANE-2
31	18.80	-70.80	09/23/00Z	70	980	HURRICANE-1
32	19.00	-72.10	09/23/06Z	65	990	HURRICANE-1
33	19.30	-73.30	09/23/12Z	65	996	HURRICANE-1
34	19.80	-74.30	09/23/18Z	65	994	HURRICANE-1
35	20.50	-74.90	09/24/00Z	65	992	HURRICANE-1
36	20.80	-76.00	09/24/06Z	65	991	HURRICANE-1
37	21.30	-77.20	09/24/12Z	70	990	HURRICANE-1
38	21.90	-78.00	09/24/18Z	75	989	HURRICANE-1
39	22.70	-79.00	09/25/00Z	80	987	HURRICANE-1
40	23.40	-80.20	09/25/06Z	85	986	HURRICANE-2
41	23.90	-81.30	09/25/12Z	90	982	HURRICANE-2
42	24.60	-82.40	09/25/18Z	90	975	HURRICANE-2
43	24.80	-83.30	09/26/00Z	90	974	HURRICANE-2
44	25.20	-84.20	09/26/06Z	90	975	HURRICANE-2
45	25.70	-85.10	09/26/12Z	90	974	HURRICANE-2
46	26.20	-85.90	09/26/18Z	90	975	HURRICANE-2
47	27.00	-86.50	09/27/00Z	95	969	HURRICANE-2
48	27.60	-87.20	09/27/06Z	95	970	HURRICANE-2
49	28.20	-87.80	09/27/12Z	95	962	HURRICANE-2
50	28.80	-88.30	09/27/18Z	95	962	HURRICANE-2
51	29.30	-88.50	09/28/00Z	95	961	HURRICANE-2
52	29.80	-88.70	09/28/06Z	90	964	HURRICANE-2
53	30.40	-88.90	09/28/12Z	90	965	HURRICANE-2
54	30.60	-88.90	09/28/18Z	65	984	HURRICANE-1
55	30.60	-89.00	09/29/00Z	50	986	TROPICAL STORM
56	30.60	-88.40	09/29/06Z	40	992	TROPICAL STORM
57	31.00	-88.10	09/29/12Z	30	994	TROPICAL DEPRESSION
58	30.90	-87.50	09/29/18Z	30	996	TROPICAL DEPRESSION
59	30.80	-86.90	09/30/00Z	30	998	TROPICAL DEPRESSION
60	30.70	-86.30	09/30/06Z	30	1000	TROPICAL DEPRESSION
61	30.70	-85.40	09/30/12Z	25	1002	TROPICAL DEPRESSION
62	30.60	-84.20	09/30/18Z	25	1004	TROPICAL DEPRESSION

```
63   30.50   -83.00 10/01/00Z    25   1006 TROPICAL DEPRESSION
64   30.50   -81.80 10/01/06Z    20   1008 TROPICAL DEPRESSION
```

Dat e: 31 AUG-8 SEP 1998
Hur ricane EARL

ADV	LAT	LON	TIME	WIND	PR	STAT
1	21.6	-93.5	08/31/12Z	30	1005	TROPICAL DEPRESSION
2	22.4	-93.8	08/31/18Z	35	1002	TROPICAL STORM
3	23.2	-93.7	09/01/00Z	35	1002	TROPICAL STORM
4	24.1	-93.4	09/01/06Z	40	1001	TROPICAL STORM
5	25	-93.1	09/01/12Z	45	999	TROPICAL STORM
6	25.8	-92.5	09/01/18Z	50	998	TROPICAL STORM
7	26.8	-91.5	09/02/00Z	50	998	TROPICAL STORM
8	27.6	-90.4	09/02/06Z	50	996	TROPICAL STORM
9	28.2	-89	09/02/12Z	70	994	HURRICANE-1
10	28.7	-87.9	09/02/18Z	85	988	HURRICANE-2
11	29.4	-86.8	09/03/00Z	80	985	HURRICANE-1
12	30.1	-85.7	09/03/06Z	70	987	HURRICANE-1
13	31.3	-84	09/03/12Z	45	990	TROPICAL STORM
14	32.4	-82.4	09/03/18Z	40	994	EXTRATROPICAL STORM
15	33.2	-80.5	09/04/00Z	40	994	EXTRATROPICAL STORM
16	34.5	-79	09/04/06Z	50	995	EXTRATROPICAL STORM
17	35.9	-77.2	09/04/12Z	50	998	EXTRATROPICAL STORM
18	36.5	-75	09/04/18Z	50	1000	EXTRATROPICAL STORM
19	38	-71	09/05/00Z	50	1000	EXTRATROPICAL STORM
20	40	-65.5	09/05/06Z	50	998	EXTRATROPICAL STORM
21	42.5	-61	09/05/12Z	50	990	EXTRATROPICAL STORM
22	45	-56	09/05/18Z	50	986	EXTRATROPICAL STORM
23	47	-54	09/06/00Z	50	979	EXTRATROPICAL STORM
24	48	-53	09/06/06Z	50	968	EXTRATROPICAL STORM
25	49	-52	09/06/12Z	55	964	EXTRATROPICAL STORM
26	49.5	-50	09/06/18Z	55	966	EXTRATROPICAL STORM
27	50	-48	09/07/00Z	55	968	EXTRATROPICAL STORM
28	50.5	-45	09/07/06Z	50	970	EXTRATROPICAL STORM
29	51	-41	09/07/12Z	45	978	EXTRATROPICAL STORM
30	51	-37	09/07/18Z	45	978	EXTRATROPICAL STORM
31	51	-32	09/08/00Z	40	982	EXTRATROPICAL STORM
32	51.5	-28.5	09/08/06Z	40	982	EXTRATROPICAL STORM
33	52	-25	09/08/12Z	35	983	EXTRATROPICAL STORM

UNISYS

2001 Hurricane/Tropical Data for Atlantic

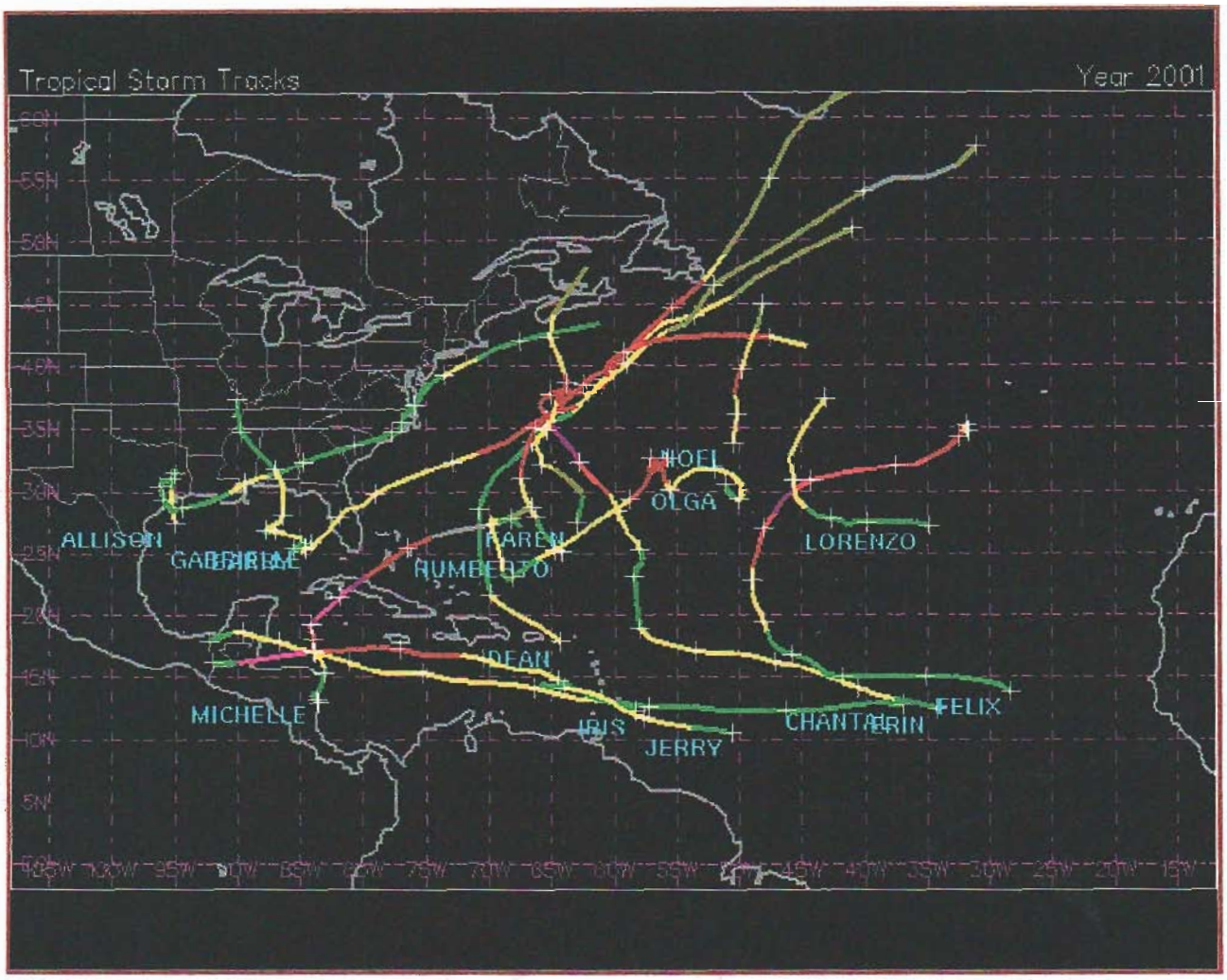

Individual Storm Summary

Winds in knots, pressure in millibars, category is based on Saffir-Simpson scale.

#	Name	Dates	Wind	Pres	Cat
1	Tropical Storm ALLISON	5-19 JUN	50	1000	-
2	Tropical Storm BARRY	2- 8 AUG	60	990	-
3	Tropical Storm CHANTAL	14-22 AUG	60	997	-
4	Tropical Storm DEAN	22-29 AUG	60	994	-
5	Hurricane ERIN	1-17 SEP	105	968	3
6	Hurricane FELIX	7-19 SEP	100	962	3
7	Hurricane GABRIELLE	11-21 SEP	70	975	1
8	Hurricane HUMBERTO	21-27 SEP	90	970	2
9	Hurricane IRIS	4- 9 OCT	125	948	4
10	Tropical Storm JERRY	6- 8 OCT	45	1004	-
11	Hurricane KAREN	11-15 OCT	70	982	1

12	Tropical Storm LORENZO	27-31 OCT	35	1007	-
13	Hurricane MICHELLE	29 OCT- 6 NOV	120	934	4
14	Hurricane NOEL	4- 6 NOV	65	986	1
15	Hurricane OLGA	23 NOV- 4 DEC	80	973	1

Legend

Provided are charts on the track of the storm plus a text based table of tracking information. The table includes position in latitude and longitude, maximum sustained winds in knots, and central pressure in millibars. The chart color codes intensity (category based on Saffir-Simpson scale):

Type	Category	Pressure	Winds		Surge	Line Color
		mb	knts	mph	ft	
Depression	TD	-----	< 34	< 39	-----	Green
Tropical Storm	TS	-----	34- 63	39- 73	-----	Yellow
Hurricane	1	> 980	64- 82	74- 95	4- 5	Red
Hurricane	2	965-980	83- 95	96-110	6- 8	Light Red
Hurricane	3	945-965	96-113	111-130	9-12	Magenta
Hurricane	4	920-945	114-135	131-155	13-18	Light Magenta
Hurricane	5	< 920	> 135	> 155	> 18	White

NOTE: Pressures are in millibars and winds are in **knots**
One knot is equal to 1.15 mph.

Individual Storm Details

Tropical Storm ALLISON (05-19 JUN)
Storm - Max Winds: 50 Min Pres: 1000

DETAILS Tracking information

Tropical Storm BARRY (02-08 AUG)
Storm - Max Winds: 60 Min Pres: 990

DETAILS Tracking information

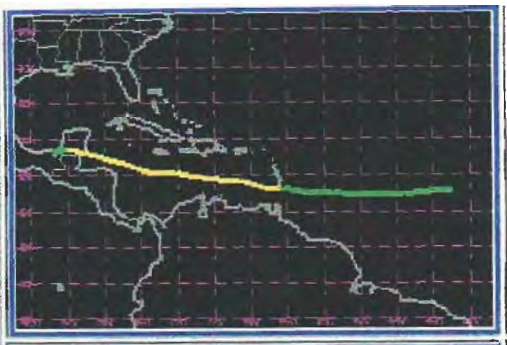

Tropical Storm CHANTAL (14-22 AUG)
Storm - Max Winds: 60 Min Pres: 997

DETAILS Tracking information

Tropical Storm DEAN (22-29 AUG)
Storm - Max Winds: 60 Min Pres: 994

DETAILS Tracking information

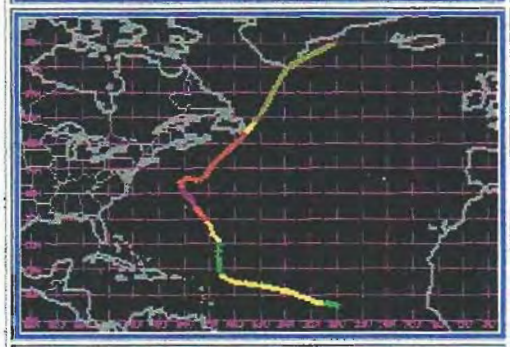

Hurricane ERIN (01-17 SEP)
Storm - Max Winds: 105 Min Pres: 968 Category: 3

DETAILS Tracking information

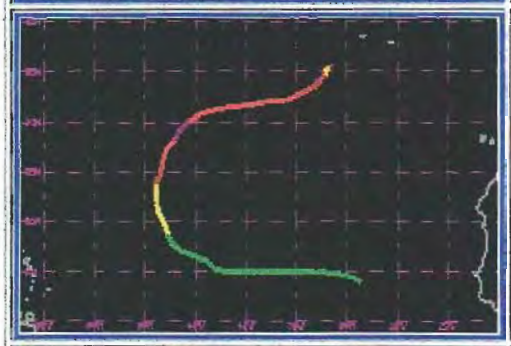

Hurricane FELIX (07-19 SEP)
Storm - Max Winds: 100 Min Pres: 962 Category: 3

DETAILS Tracking information

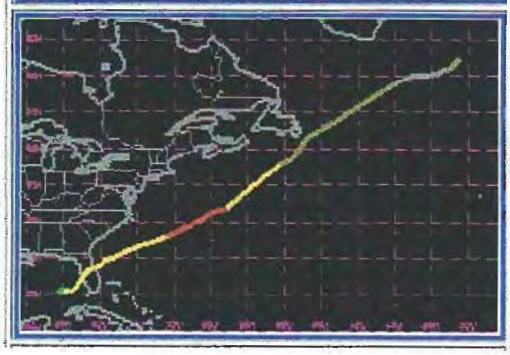

Hurricane GABRIELLE (11-21 SEP)
Storm - Max Winds: 70 Min Pres: 975 Category: 1

DETAILS Tracking information



Hurricane HUMBERTO (21-27 SEP)
Storm - Max Winds: 90 Min Pres: 970 Category: 2

DETAILS Tracking information

Hurricane IRIS (04-09 OCT)
Storm - Max Winds: 125 Min Pres: 948 Category: 4

DETAILS Tracking information

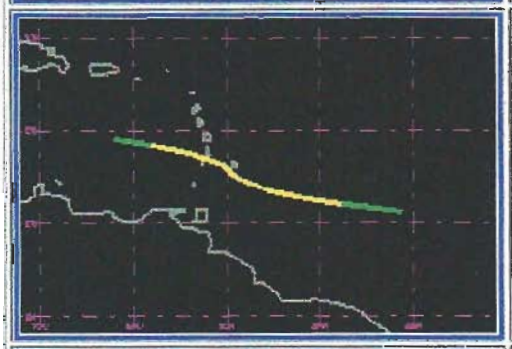

Tropical Storm JERRY (06-08 OCT)
Storm - Max Winds: 45 Min Pres: 1004

DETAILS Tracking information

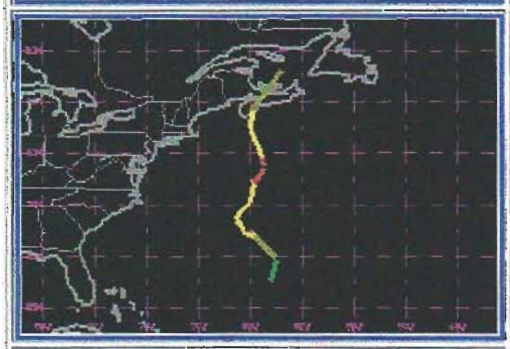

Hurricane KAREN (11-15 OCT)
Storm - Max Winds: 70 Min Pres: 982 Category: 1

DETAILS Tracking information

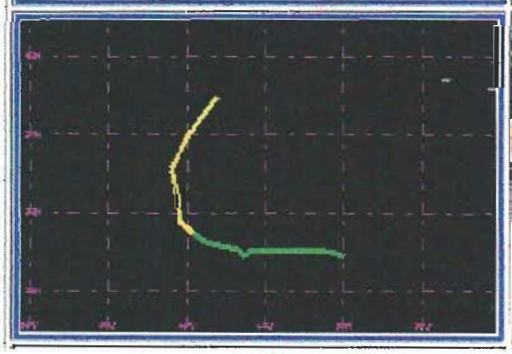

Tropical Storm LORENZO (27-31 OCT)
Storm - Max Winds: 35 Min Pres: 1007

DETAILS Tracking information

Hurricane MICHELLE (29 OCT-06 NOV)
Storm - Max Winds: 120 Min Pres: 934 Category: 4

DETAILS Tracking information

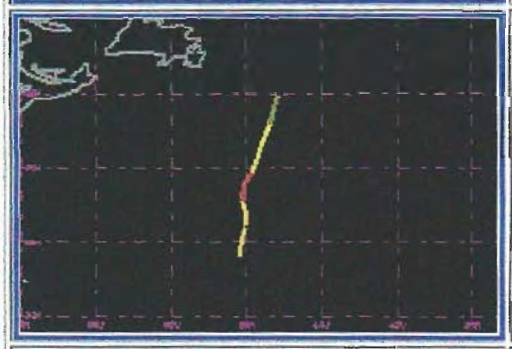

Hurricane NOEL (04-06 NOV)
Storm - Max Winds: 65 Min Pres: 986 Category: 1

DETAILS Tracking information

Hurricane OLGA (23 NOV-04 DEC)
Storm - Max Winds: 80 Min Pres: 973 Category: 1

DETAILS Tracking information

© Unisys Corp. 2003
For more information on this server, contact Dan Victor at *devo@ks.unisys.com*

UNISYS

2004 Hurricane/Tropical Data for Atlantic

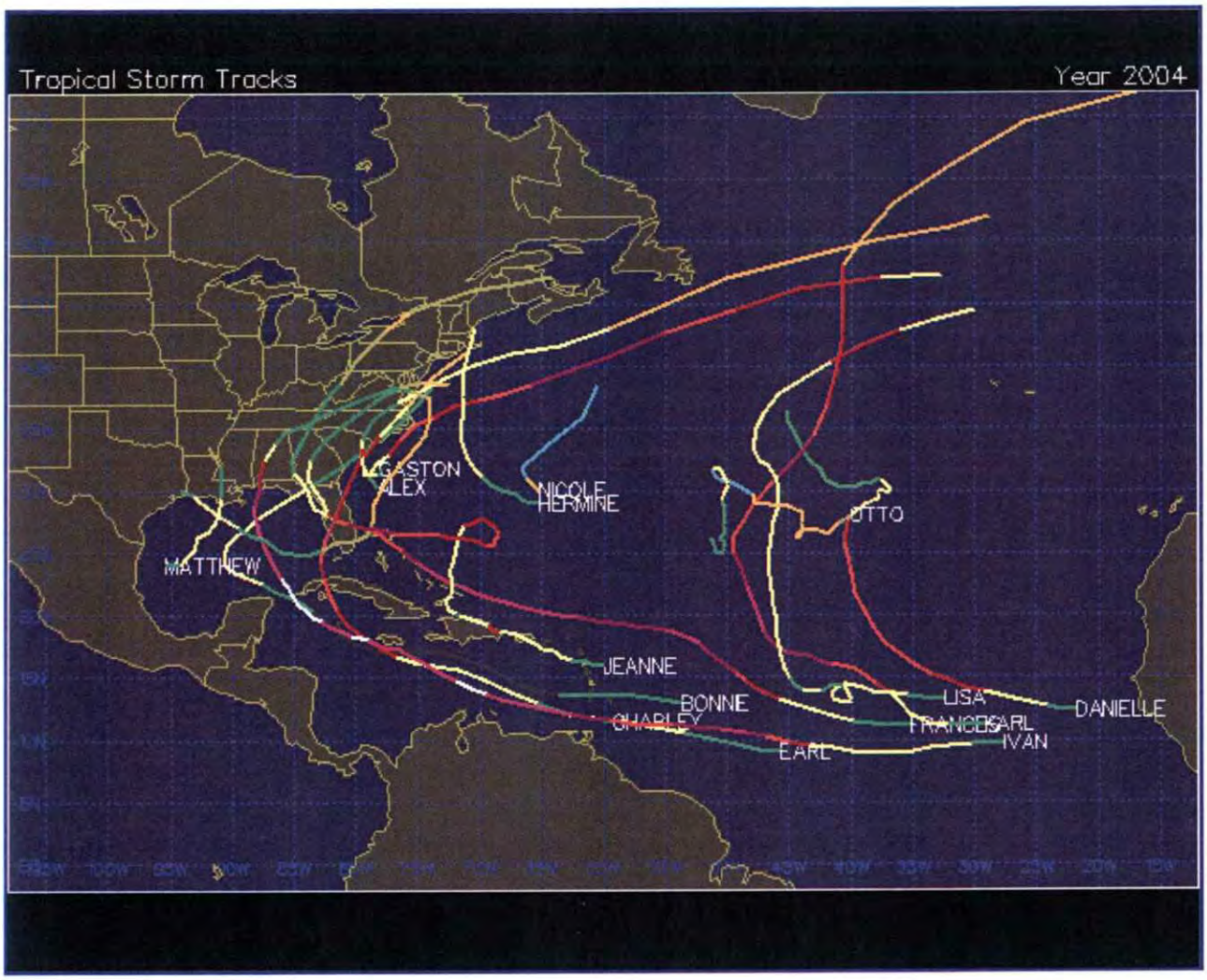

Individual Storm Summary

Winds in knots, pressure in millibars, category is based on Saffir-Simpson scale.

#	Name	Date	Wind	Pres	Cat
1	Hurricane ALEX	31 JUL- 6 AUG	105	957	3
2	Tropical Storm BONNIE	3-14 AUG	55	1001	-
3	Hurricane CHARLEY	9-15 AUG	125	947	4
4	Hurricane DANIELLE	13-24 AUG	95	964	2
5	Tropical Storm EARL	13-15 AUG	45	1009	-
6	Hurricane FRANCES	25 AUG-10 SEP	125	937	4
7	Hurricane GASTON	27 AUG- 3 SEP	65	986	1
8	Tropical Storm HERMINE	27-31 AUG	50	1002	-
9	Hurricane IVAN	2-24 SEP	145	910	5
10	Hurricane JEANNE	13-29 SEP	105	951	3
11	Hurricane KARL	16-28 SEP	125	938	4
12	Hurricane LISA	19 SEP- 3 OCT	65	987	1

13 Tropical Storm MATTHEW	8-11 OCT	40	997	-
14 Subtropical Storm NICOLE	10-11 OCT	45	986	-
15 Tropical Storm OTTO	26 NOV- 5 DEC	45	995	-

Saffir-Simpson Scale

The chart color codes intensity (category based on Saffir-Simpson scale):

Type	Category	Pressure (mb)	Winds (knots)	Winds (mph)	Surge (ft)	Line Color
Depression	**TD**	**-----**	**< 34**	**< 39**		**Green**
Tropical Storm	**TS**	**-----**	**34-63**	**39-73**		**Yellow**
Hurricane	**1**	**> 980**	**64-82**	**74-95**	**4-5**	**Red**
Hurricane	**2**	**965-980**	**83-95**	**96-110**	**6-8**	**Light Red**
Hurricane	**3**	**945-965**	**96-112**	**111-130**	**9-12**	**Magenta**
Hurricane	**4**	**920-945**	**113-135**	**131-155**	**13-18**	**Light Magenta**
Hurricane	**5**	**< 920**	**>135**	**>155**	**>18**	**White**

NOTE: Pressures are in millibars and winds are in **knots** where one knot is equal to 1.15 mph

---

Individual Storm Details

Hurricane ALEX (31 JUL-06 AUG)
Storm - Max Winds: 105 Min Pres: 957 Category: 3

DETAILS Tracking information

Tropical Storm BONNIE (03-14 AUG)
Storm - Max Winds: 55 Min Pres: 1001

DETAILS Tracking information

Hurricane CHARLEY (09-15 AUG)
Storm - Max Winds: 125 Min Pres: 947 Category: 4

DETAILS Tracking information

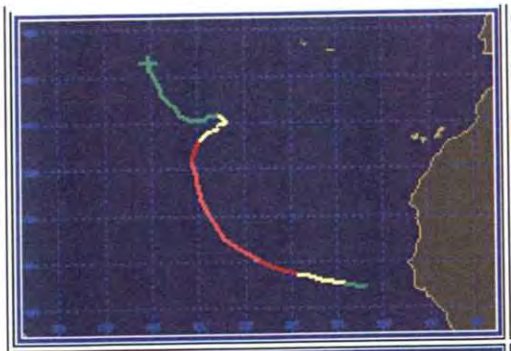

Hurricane DANIELLE (13-24 AUG)
Storm - Max Winds: 95 Min Pres: 964 Category: 2

DETAILS Tracking information

Tropical Storm EARL (13-15 AUG)
Storm - Max Winds: 45 Min Pres: 1009

DETAILS Tracking information

Hurricane FRANCES (25 AUG-10 SEP)
Storm - Max Winds: 125 Min Pres: 937 Category: 4

DETAILS Tracking information

Hurricane GASTON (27 AUG-03 SEP)
Storm - Max Winds: 65 Min Pres: 986 Category: 1

DETAILS Tracking information

Tropical Storm HERMINE (27-31 AUG)
Storm - Max Winds: 50 Min Pres: 1002

DETAILS Tracking information

Hurricane IVAN (02-24 SEP)
Storm - Max Winds: 145 Min Pres: 910 Category: 5

DETAILS Tracking information

Hurricane JEANNE (13-29 SEP)
Storm - Max Winds: 105 Min Pres: 951 Category: 3

DETAILS Tracking information

Hurricane KARL (16-28 SEP)
Storm - Max Winds: 125 Min Pres: 938 Category: 4

DETAILS Tracking information

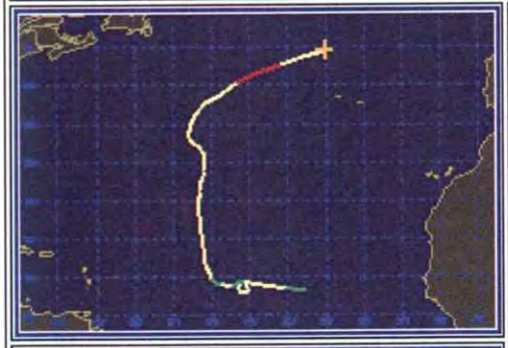

Hurricane LISA (19 SEP-03 OCT)
Storm - Max Winds: 65 Min Pres: 987 Category: 1

DETAILS Tracking information

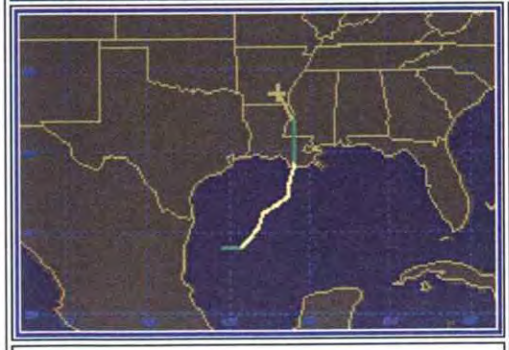

Tropical Storm MATTHEW (08-11 OCT)
Storm - Max Winds: 40 Min Pres: 997

DETAILS Tracking information

Subtropical Storm NICOLE (10-11 OCT)
Storm - Max Winds: 45 Min Pres: 986

DETAILS Tracking information

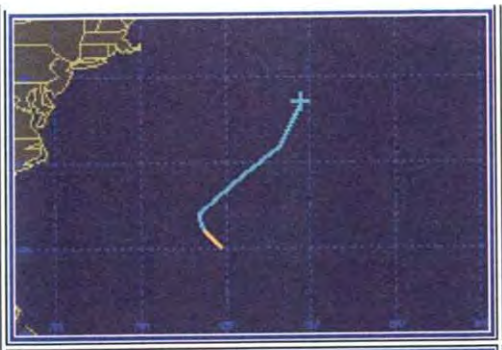

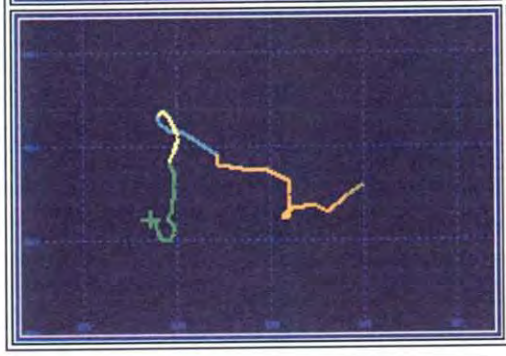

Tropical Storm OTTO (26 NOV-05 DEC)
Storm - Max Winds: 45 Min Pres: 995

DETAILS Tracking information

© Unisys Corp. 2005
For more information on this server, contact Dan Vietor at *devo@ks.unisys.com*

Date: 3-14 AUG 2004
Tropical Storm BONNIE

ADV	LAT	LON	TIME	WIND	PR	STAT
1	12.90	-53.60	08/03/12Z	25	1010	TROPICAL DEPRESSION
2	13.20	-55.40	08/03/18Z	25	1010	TROPICAL DEPRESSION
3	13.50	-57.40	08/04/00Z	30	1010	TROPICAL DEPRESSION
4	13.60	-59.50	08/04/06Z	30	1010	TROPICAL DEPRESSION
5	13.60	-61.60	08/04/12Z	30	1010	TROPICAL DEPRESSION
6	13.70	-63.70	08/04/18Z	30	1010	TROPICAL WAVE
7	14.00	-65.70	08/05/00Z	25	1010	TROPICAL WAVE
8	14.90	-67.70	08/05/06Z	25	1010	TROPICAL WAVE
9	16.00	-69.70	08/05/12Z	25	1011	TROPICAL WAVE
10	16.50	-71.50	08/05/18Z	25	1011	TROPICAL WAVE
11	17.00	-73.00	08/06/00Z	25	1011	TROPICAL WAVE
12	17.10	-74.60	08/06/06Z	25	1011	TROPICAL WAVE
13	17.20	-76.20	08/06/12Z	25	1011	TROPICAL WAVE
14	17.00	-77.20	08/06/18Z	25	1011	TROPICAL WAVE
15	17.10	-78.20	08/07/00Z	25	1011	TROPICAL WAVE
16	17.40	-79.20	08/07/06Z	20	1013	TROPICAL WAVE
17	17.80	-80.20	08/07/12Z	20	1013	TROPICAL WAVE
18	18.40	-81.10	08/07/18Z	20	1013	TROPICAL WAVE
19	19.00	-81.90	08/08/00Z	20	1012	TROPICAL WAVE
20	19.70	-82.70	08/08/06Z	25	1010	TROPICAL WAVE
21	20.30	-83.50	08/08/12Z	25	1009	TROPICAL DEPRESSION
22	20.90	-84.30	08/08/18Z	25	1008	TROPICAL DEPRESSION
23	21.50	-85.50	08/09/00Z	25	1008	TROPICAL DEPRESSION
24	22.00	-86.60	08/09/06Z	30	1008	TROPICAL DEPRESSION
25	22.50	-87.60	08/09/12Z	35	1008	TROPICAL STORM
26	22.90	-88.30	08/09/18Z	40	1007	TROPICAL STORM
27	23.10	-89.00	08/10/00Z	45	1006	TROPICAL STORM
28	23.40	-89.80	08/10/06Z	45	1005	TROPICAL STORM
29	24.00	-90.60	08/10/12Z	50	1002	TROPICAL STORM
30	24.40	-90.60	08/10/18Z	45	1003	TROPICAL STORM
31	24.70	-90.60	08/11/00Z	40	1003	TROPICAL STORM
32	25.20	-90.60	08/11/06Z	40	1003	TROPICAL STORM
33	25.70	-90.40	08/11/12Z	45	1001	TROPICAL STORM
34	26.40	-89.60	08/11/18Z	55	1001	TROPICAL STORM
35	27.00	-88.80	08/12/00Z	50	1007	TROPICAL STORM
36	27.70	-88.10	08/12/06Z	45	1008	TROPICAL STORM
37	29.00	-86.10	08/12/12Z	45	1002	TROPICAL STORM
38	30.20	-84.00	08/12/18Z	30	1006	TROPICAL DEPRESSION
39	31.90	-81.30	08/13/00Z	25	1008	TROPICAL DEPRESSION
40	33.50	-79.00	08/13/06Z	25	1008	TROPICAL DEPRESSION
41	35.50	-76.50	08/13/12Z	25	1008	TROPICAL DEPRESSION
42	37.10	-74.90	08/13/18Z	25	1008	TROPICAL DEPRESSION
43	39.00	-73.50	08/14/00Z	20	1012	TROPICAL DEPRESSION

Date: 25 AUG-10 SEP 2004
Hurricane FRANCES

ADV	LAT	LON	TIME	WIND	PR	STAT
1	11.10	-35.20	08/25/00Z	25	1009	TROPICAL DEPRESSION
2	11.20	-36.80	08/25/06Z	30	1008	TROPICAL DEPRESSION
3	11.30	-38.30	08/25/12Z	30	1007	TROPICAL DEPRESSION
4	11.50	-39.80	08/25/18Z	35	1005	TROPICAL STORM
5	11.90	-41.50	08/26/00Z	40	1003	TROPICAL STORM
6	12.30	-42.90	08/26/06Z	45	1000	TROPICAL STORM
7	12.80	-44.50	08/26/12Z	55	994	TROPICAL STORM
8	13.30	-45.80	08/26/18Z	65	987	HURRICANE-1
9	13.70	-46.80	08/27/00Z	70	984	HURRICANE-1
10	14.20	-47.80	08/27/06Z	75	980	HURRICANE-1
11	14.70	-48.50	08/27/12Z	90	970	HURRICANE-2
12	15.40	-49.30	08/27/18Z	100	962	HURRICANE-3
13	15.90	-50.00	08/28/00Z	100	962	HURRICANE-3
14	16.60	-50.90	08/28/06Z	100	962	HURRICANE-3
15	17.20	-51.60	08/28/12Z	105	958	HURRICANE-3
16	17.70	-52.30	08/28/18Z	115	948	HURRICANE-4
17	18.10	-52.90	08/29/00Z	115	948	HURRICANE-4
18	18.40	-53.60	08/29/06Z	115	948	HURRICANE-4
19	18.60	-54.40	08/29/12Z	115	948	HURRICANE-4
20	18.80	-55.00	08/29/18Z	110	948	HURRICANE-3
21	18.90	-55.80	08/30/00Z	105	954	HURRICANE-3
22	19.00	-56.80	08/30/06Z	100	958	HURRICANE-3
23	19.20	-58.10	08/30/12Z	100	956	HURRICANE-3
24	19.40	-59.30	08/30/18Z	110	948	HURRICANE-3
25	19.60	-60.70	08/31/00Z	110	946	HURRICANE-3
26	19.80	-62.10	08/31/06Z	115	950	HURRICANE-4
27	20.00	-63.50	08/31/12Z	120	949	HURRICANE-4
28	20.30	-65.00	08/31/18Z	125	942	HURRICANE-4
29	20.60	-66.40	09/01/00Z	120	941	HURRICANE-4
30	21.00	-67.90	09/01/06Z	120	939	HURRICANE-4
31	21.40	-69.10	09/01/12Z	120	937	HURRICANE-4
32	21.80	-70.40	09/01/18Z	120	941	HURRICANE-4
33	22.20	-71.40	09/02/00Z	120	939	HURRICANE-4
34	22.70	-72.50	09/02/06Z	125	937	HURRICANE-4
35	23.20	-73.50	09/02/12Z	120	939	HURRICANE-4
36	23.80	-74.30	09/02/18Z	115	948	HURRICANE-4
37	24.20	-75.00	09/03/00Z	105	948	HURRICANE-3
38	24.70	-75.70	09/03/06Z	100	954	HURRICANE-3
39	25.30	-76.30	09/03/12Z	95	958	HURRICANE-2
40	25.70	-77.10	09/03/18Z	90	960	HURRICANE-2
41	26.00	-77.50	09/04/00Z	85	960	HURRICANE-2
42	26.40	-77.90	09/04/06Z	85	960	HURRICANE-2
43	26.80	-78.50	09/04/12Z	90	962	HURRICANE-2
44	26.80	-79.10	09/04/18Z	90	962	HURRICANE-2
45	27.00	-79.40	09/05/00Z	95	958	HURRICANE-2
46	27.20	-80.20	09/05/06Z	90	960	HURRICANE-2
47	27.40	-80.70	09/05/12Z	80	969	HURRICANE-1
48	27.80	-81.70	09/05/18Z	60	975	TROPICAL STORM
49	28.10	-82.30	09/06/00Z	55	978	TROPICAL STORM
50	28.60	-83.30	09/06/06Z	55	981	TROPICAL STORM
51	29.20	-83.70	09/06/12Z	55	982	TROPICAL STORM
52	30.10	-84.00	09/06/18Z	50	982	TROPICAL STORM
53	31.00	-84.60	09/07/00Z	35	984	TROPICAL STORM
54	31.50	-85.00	09/07/06Z	30	988	TROPICAL DEPRESSION
55	32.00	-85.20	09/07/12Z	25	992	TROPICAL DEPRESSION
56	32.50	-85.10	09/07/18Z	25	996	TROPICAL DEPRESSION
57	33.40	-84.70	09/08/00Z	25	998	TROPICAL DEPRESSION
58	34.30	-84.30	09/08/06Z	25	1000	TROPICAL DEPRESSION
59	36.10	-83.20	09/08/12Z	25	1001	TROPICAL DEPRESSION
60	37.80	-82.10	09/08/18Z	25	1002	TROPICAL DEPRESSION
61	38.70	-81.30	09/09/00Z	25	1001	EXTRATROPICAL DEPRESSION

```
62  40.50  -80.00 09/09/06Z   30  1001 EXTRATROPICAL DEPRESSION
63  42.80  -77.70 09/09/12Z   35  1001 EXTRATROPICAL STORM
64  44.30  -75.70 09/09/18Z   30  1002 EXTRATROPICAL DEPRESSION
65  45.30  -73.30 09/10/00Z   25  1003 EXTRATROPICAL DEPRESSION
66  46.20  -70.50 09/10/06Z   20  1004 EXTRATROPICAL DEPRESSION
67  46.60  -67.30 09/10/12Z   20  1005 EXTRATROPICAL DEPRESSION
68  47.20  -64.20 09/10/18Z   20  1005 EXTRATROPICAL DEPRESSION
```

Date: 2-24 SEP 2004
Hurricane IVAN

ADV	LAT	LON	TIME	WIND	PR	STAT
1	9.70	-27.60	09/02/18Z	25	1009	TROPICAL DEPRESSION
2	9.70	-28.70	09/03/00Z	30	1007	TROPICAL DEPRESSION
3	9.70	-30.30	09/03/06Z	35	1005	TROPICAL STORM
4	9.50	-32.10	09/03/12Z	40	1003	TROPICAL STORM
5	9.30	-33.60	09/03/18Z	45	1000	TROPICAL STORM
6	9.10	-35.00	09/04/00Z	45	999	TROPICAL STORM
7	8.90	-36.50	09/04/06Z	50	997	TROPICAL STORM
8	8.90	-38.20	09/04/12Z	50	997	TROPICAL STORM
9	9.00	-39.90	09/04/18Z	55	994	TROPICAL STORM
10	9.30	-41.40	09/05/00Z	60	991	TROPICAL STORM
11	9.50	-43.40	09/05/06Z	65	987	HURRICANE-1
12	9.80	-45.10	09/05/12Z	85	977	HURRICANE-2
13	10.20	-46.80	09/05/18Z	110	955	HURRICANE-3
14	10.60	-48.50	09/06/00Z	115	948	HURRICANE-4
15	10.80	-50.50	09/06/06Z	110	950	HURRICANE-3
16	11.00	-52.50	09/06/12Z	110	955	HURRICANE-3
17	11.30	-54.40	09/06/18Z	90	969	HURRICANE-2
18	11.20	-56.10	09/07/00Z	90	964	HURRICANE-2
19	11.30	-57.80	09/07/06Z	95	965	HURRICANE-2
20	11.60	-59.40	09/07/12Z	100	963	HURRICANE-3
21	11.80	-61.10	09/07/18Z	105	956	HURRICANE-3
22	12.00	-62.60	09/08/00Z	115	950	HURRICANE-4
23	12.30	-64.10	09/08/06Z	120	946	HURRICANE-4
24	12.60	-65.50	09/08/12Z	120	955	HURRICANE-4
25	13.00	-67.00	09/08/18Z	120	950	HURRICANE-4
26	13.30	-68.30	09/09/00Z	130	938	HURRICANE-4
27	13.70	-69.50	09/09/06Z	140	925	HURRICANE-5
28	14.20	-70.80	09/09/12Z	140	919	HURRICANE-5
29	14.70	-71.90	09/09/18Z	130	921	HURRICANE-4
30	15.20	-72.80	09/10/00Z	130	923	HURRICANE-4
31	15.70	-73.80	09/10/06Z	125	930	HURRICANE-4
32	16.20	-74.70	09/10/12Z	125	934	HURRICANE-4
33	16.80	-75.80	09/10/18Z	120	940	HURRICANE-4
34	17.30	-76.50	09/11/00Z	135	926	HURRICANE-4
35	17.40	-77.60	09/11/06Z	130	923	HURRICANE-4
36	17.70	-78.40	09/11/12Z	125	925	HURRICANE-4
37	18.00	-79.00	09/11/18Z	145	920	HURRICANE-5
38	18.20	-79.60	09/12/00Z	145	910	HURRICANE-5
39	18.40	-80.40	09/12/06Z	135	915	HURRICANE-4
40	18.80	-81.20	09/12/12Z	135	919	HURRICANE-4
41	19.10	-82.10	09/12/18Z	130	920	HURRICANE-4
42	19.50	-82.80	09/13/00Z	140	916	HURRICANE-5
43	19.90	-83.50	09/13/06Z	140	920	HURRICANE-5
44	20.40	-84.10	09/13/12Z	140	915	HURRICANE-5
45	20.90	-84.70	09/13/18Z	140	912	HURRICANE-5
46	21.60	-85.10	09/14/00Z	140	914	HURRICANE-5
47	22.40	-85.60	09/14/06Z	140	924	HURRICANE-5
48	23.00	-86.00	09/14/12Z	125	930	HURRICANE-4
49	23.70	-86.50	09/14/18Z	120	931	HURRICANE-4
50	24.70	-87.00	09/15/00Z	120	928	HURRICANE-4
51	25.60	-87.40	09/15/06Z	120	935	HURRICANE-4
52	26.70	-87.90	09/15/12Z	115	939	HURRICANE-4
53	27.90	-88.20	09/15/18Z	115	937	HURRICANE-4
54	28.90	-88.20	09/16/00Z	110	931	HURRICANE-3
55	30.00	-87.90	09/16/06Z	105	943	HURRICANE-3
56	31.40	-87.70	09/16/12Z	70	965	HURRICANE-1
57	32.50	-87.40	09/16/18Z	50	975	TROPICAL STORM
58	33.80	-86.50	09/17/00Z	30	986	TROPICAL DEPRESSION
59	34.70	-85.70	09/17/06Z	25	991	TROPICAL DEPRESSION
60	35.40	-84.00	09/17/12Z	20	994	TROPICAL DEPRESSION
61	36.20	-82.30	09/17/18Z	20	996	TROPICAL DEPRESSION

62	37.00	-80.50	09/18/00Z	20	999	TROPICAL DEPRESSION
63	37.70	-78.50	09/18/06Z	15	998	TROPICAL DEPRESSION
64	38.40	-76.70	09/18/12Z	15	1000	TROPICAL DEPRESSION
65	38.00	-75.50	09/18/18Z	25	1002	EXTRATROPICAL DEPRESSION
66	37.50	-74.00	09/19/00Z	35	1003	EXTRATROPICAL STORM
67	36.00	-74.00	09/19/06Z	35	1005	EXTRATROPICAL STORM
68	34.50	-74.50	09/19/12Z	35	1008	EXTRATROPICAL STORM
69	32.80	-75.80	09/19/18Z	35	1008	EXTRATROPICAL STORM
70	31.00	-77.50	09/20/00Z	35	1008	EXTRATROPICAL STORM
71	29.00	-78.50	09/20/06Z	35	1008	EXTRATROPICAL STORM
72	27.50	-78.70	09/20/12Z	30	1009	EXTRATROPICAL DEPRESSION
73	26.40	-79.10	09/20/18Z	25	1009	EXTRATROPICAL DEPRESSION
74	26.10	-79.70	09/21/00Z	25	1009	EXTRATROPICAL DEPRESSION
75	25.90	-80.60	09/21/06Z	25	1009	EXTRATROPICAL DEPRESSION
76	25.80	-81.70	09/21/12Z	25	1009	EXTRATROPICAL DEPRESSION
77	25.20	-82.80	09/21/18Z	25	1010	TROPICAL DEPRESSION
78	24.80	-84.10	09/22/00Z	25	1010	TROPICAL DEPRESSION
79	25.10	-86.10	09/22/06Z	25	1010	TROPICAL DEPRESSION
80	26.00	-87.30	09/22/12Z	25	1010	TROPICAL DEPRESSION
81	26.50	-88.60	09/22/18Z	30	1008	TROPICAL DEPRESSION
82	27.10	-89.50	09/23/00Z	35	1007	TROPICAL STORM
83	27.90	-91.00	09/23/06Z	35	1007	TROPICAL STORM
84	28.90	-92.20	09/23/12Z	50	998	TROPICAL STORM
85	29.20	-92.70	09/23/18Z	40	1003	TROPICAL STORM
86	29.60	-93.20	09/24/00Z	30	1003	TROPICAL DEPRESSION
87	30.10	-94.20	09/24/06Z	25	1009	TROPICAL DEPRESSION

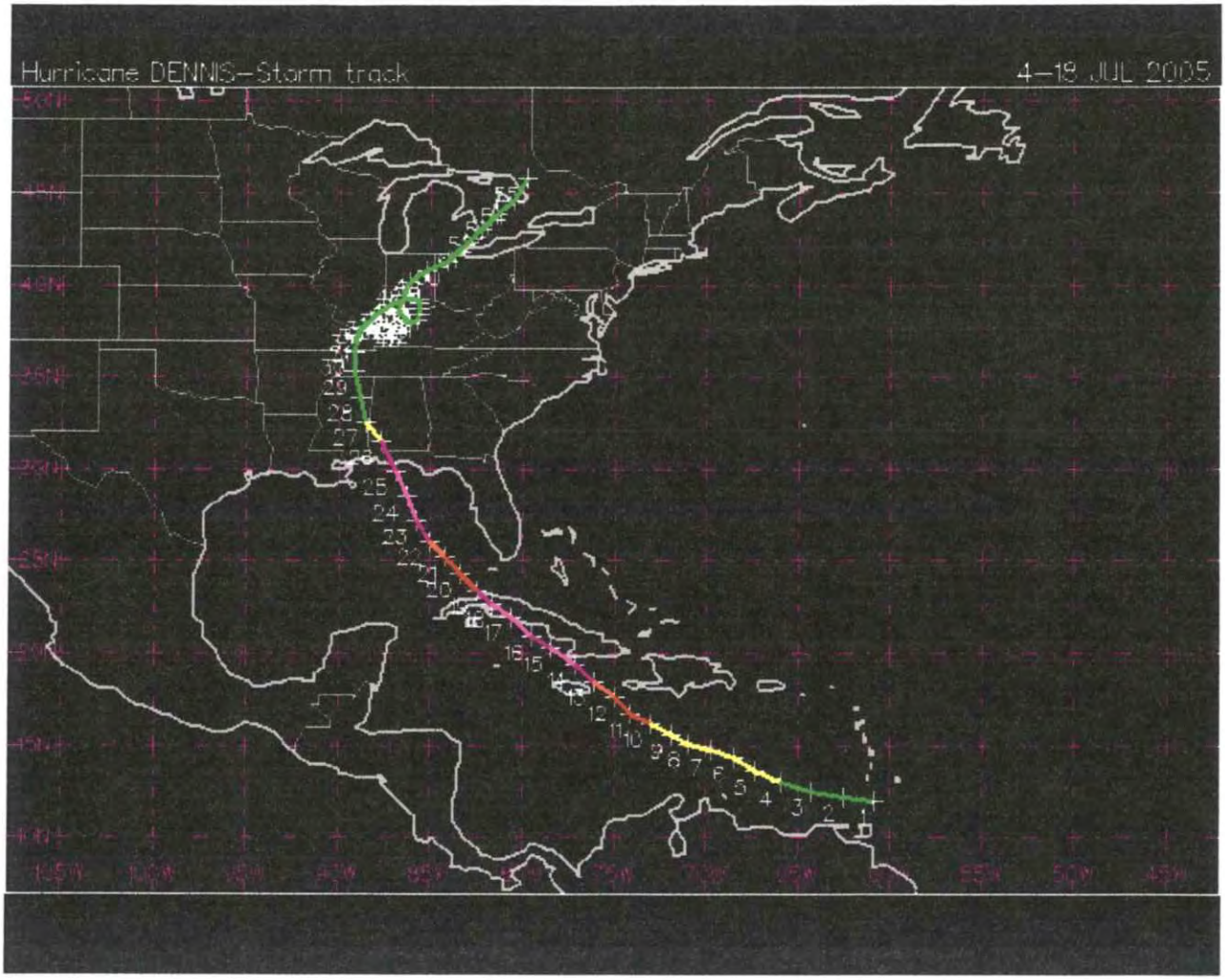
Hurricane DENNIS-Storm track
4-19 JUL 2005

Date: 4-18 JUL 2005
Hurricane DENNIS

ADV	LAT	LON	TIME	WIND	PR	STAT
1	12.00	-60.80	07/04/18Z	25	1010	TROPICAL DEPRESSION
2	12.20	-62.50	07/05/00Z	30	1009	TROPICAL DEPRESSION
3	12.50	-64.20	07/05/06Z	30	1008	TROPICAL DEPRESSION
4	13.00	-65.90	07/05/12Z	35	1007	TROPICAL STORM
5	13.60	-67.30	07/05/18Z	40	1005	TROPICAL STORM
6	14.30	-68.50	07/06/00Z	45	1000	TROPICAL STORM
7	14.70	-69.70	07/06/06Z	50	995	TROPICAL STORM
8	15.10	-70.90	07/06/12Z	55	991	TROPICAL STORM
9	15.60	-71.90	07/06/18Z	60	989	TROPICAL STORM
10	16.20	-73.00	07/07/00Z	70	982	HURRICANE-1
11	16.70	-74.10	07/07/06Z	80	972	HURRICANE-1
12	17.60	-74.90	07/07/12Z	90	967	HURRICANE-2
13	18.50	-76.10	07/07/18Z	100	957	HURRICANE-3
14	19.40	-77.10	07/08/00Z	120	951	HURRICANE-4
15	20.30	-78.40	07/08/06Z	110	953	HURRICANE-3
16	20.90	-79.50	07/08/12Z	130	938	HURRICANE-4
17	22.00	-80.60	07/08/18Z	120	941	HURRICANE-4
18	22.70	-81.60	07/09/00Z	100	960	HURRICANE-3
19	23.40	-82.50	07/09/06Z	75	973	HURRICANE-1
20	24.30	-83.40	07/09/12Z	80	967	HURRICANE-1
21	25.20	-84.20	07/09/18Z	90	962	HURRICANE-2
22	26.10	-85.00	07/10/00Z	110	942	HURRICANE-3
23	27.20	-85.80	07/10/06Z	125	935	HURRICANE-4
24	28.50	-86.30	07/10/12Z	120	930	HURRICANE-4
25	29.90	-86.90	07/10/18Z	110	942	HURRICANE-3
26	31.50	-87.70	07/11/00Z	45	970	TROPICAL STORM
27	32.60	-88.50	07/11/06Z	30	991	TROPICAL DEPRESSION
28	33.90	-88.80	07/11/12Z	25	997	TROPICAL DEPRESSION
29	35.30	-89.10	07/11/18Z	20	1002	TROPICAL DEPRESSION
30	36.40	-89.20	07/12/00Z	20	1003	TROPICAL DEPRESSION
31	37.10	-89.00	07/12/06Z	15	1005	TROPICAL DEPRESSION
32	37.70	-88.70	07/12/12Z	15	1007	TROPICAL DEPRESSION
33	38.10	-88.30	07/12/18Z	15	1008	TROPICAL DEPRESSION
34	38.50	-87.80	07/13/00Z	15	1009	TROPICAL DEPRESSION
35	38.90	-87.20	07/13/06Z	15	1010	TROPICAL DEPRESSION
36	39.20	-86.50	07/13/12Z	15	1010	TROPICAL DEPRESSION
37	39.20	-85.80	07/13/18Z	15	1010	TROPICAL DEPRESSION
38	39.20	-85.70	07/14/00Z	10	1009	TROPICAL DEPRESSION
39	39.00	-85.60	07/14/06Z	10	1009	TROPICAL DEPRESSION
40	38.70	-85.60	07/14/12Z	10	1010	TROPICAL DEPRESSION
41	38.40	-85.60	07/14/18Z	10	1010	TROPICAL DEPRESSION
42	38.10	-85.80	07/15/00Z	10	1009	TROPICAL DEPRESSION
43	37.90	-86.20	07/15/06Z	10	1010	TROPICAL DEPRESSION
44	38.10	-86.40	07/15/12Z	10	1012	TROPICAL DEPRESSION
45	38.40	-86.60	07/15/18Z	10	1012	TROPICAL DEPRESSION
46	38.60	-86.80	07/16/00Z	10	1011	TROPICAL DEPRESSION
47	39.40	-86.50	07/16/06Z	10	1013	TROPICAL DEPRESSION
48	40.20	-86.20	07/16/12Z	10	1013	TROPICAL DEPRESSION
49	40.80	-85.20	07/16/18Z	10	1014	TROPICAL DEPRESSION
50	41.30	-84.10	07/17/00Z	10	1013	TROPICAL DEPRESSION
51	42.20	-83.20	07/17/06Z	10	1013	TROPICAL DEPRESSION
52	43.10	-82.30	07/17/12Z	10	1013	TROPICAL DEPRESSION
53	43.90	-81.40	07/17/18Z	10	1012	TROPICAL DEPRESSION
54	44.60	-80.50	07/18/00Z	10	1010	TROPICAL DEPRESSION
55	45.80	-79.80	07/18/06Z	10	1009	TROPICAL DEPRESSION

UNISYS

2005 Hurricane/Tropical Data for Atlantic

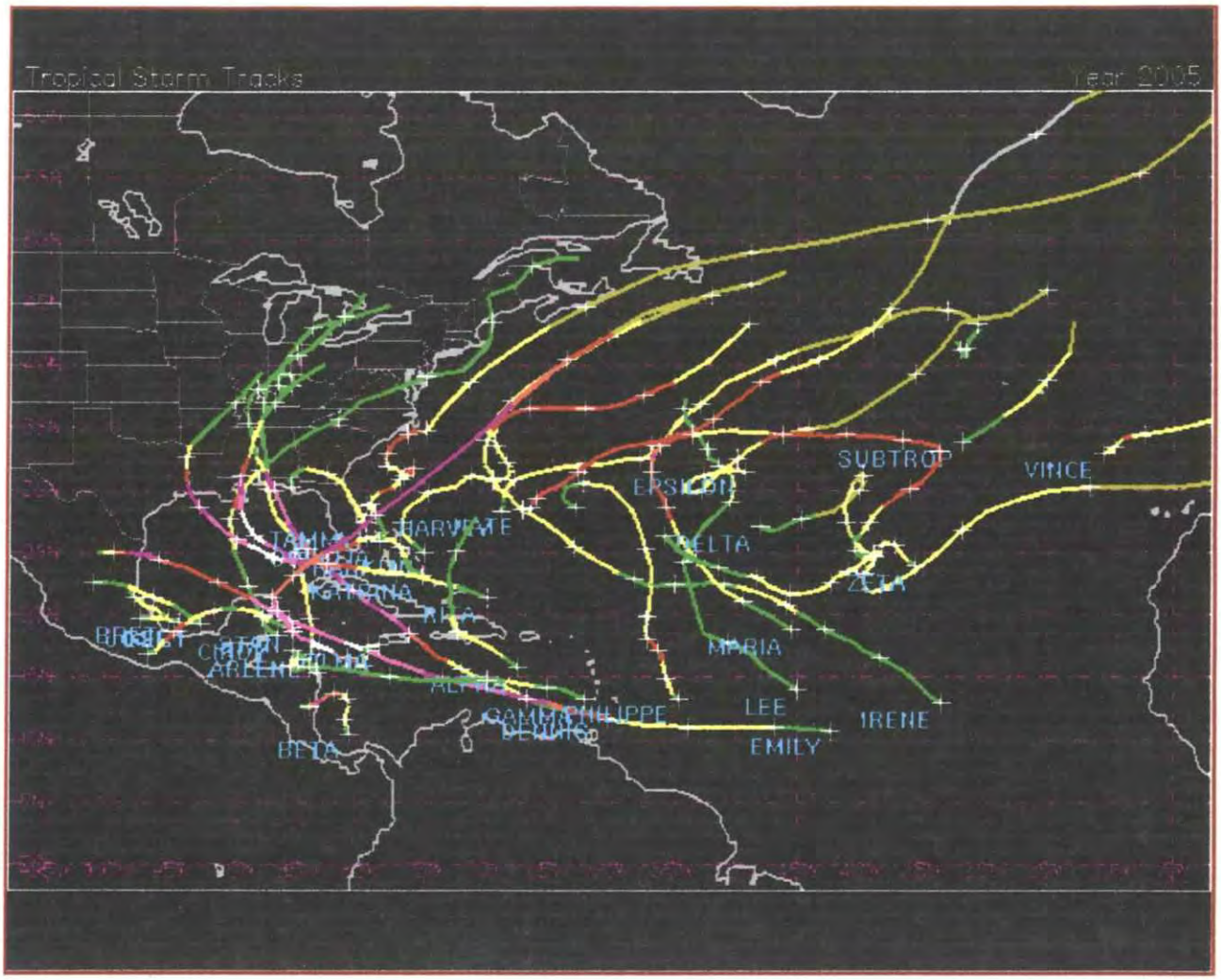

Individual Storm Summary

Winds in knots, pressure in millibars, category is based on Saffir-Simpson scale.

# Name	Date	Wind	Pres	Cat
1 Tropical Storm ARLENE	8-14 JUN	60	990	-
2 Tropical Storm BRET	28-30 JUN	35	1005	-
3 Hurricane CINDY	3-11 JUL	65	992	1
4 Hurricane DENNIS	4-18 JUL	130	930	4
5 Hurricane EMILY	11-21 JUL	140	929	5
6 Tropical Storm FRANKLIN	21-31 JUL	60	997	-
7 Tropical Storm GERT	23-25 JUL	40	1005	-
8 Tropical Storm HARVEY	2-14 AUG	55	994	-
9 Hurricane IRENE	4-18 AUG	90	970	2
10 Tropical Storm JOSE	22-23 AUG	45	1001	-
11 Hurricane KATRINA	23-31 AUG	150	902	5
12 Tropical Storm LEE	28 AUG- 3 SEP	35	1006	-
13 Hurricane MARIA	1-14 SEP	100	962	3
14 Hurricane NATE	5-12 SEP	80	979	1
15 Hurricane OPHELIA	6-23 SEP	75	976	1
16 Hurricane PHILIPPE	17-24 SEP	70	985	1
17 Hurricane RITA	18-26 SEP	155	897	5
18 Hurricane STAN	1- 5 OCT	70	977	1
19 Subtropical Storm 16	4- 5 OCT	45	997	-
20 Tropical Storm TAMMY	5- 7 OCT	45	1001	-
21 Hurricane VINCE	8-11 OCT	65	988	1
22 Hurricane WILMA	15-26 OCT	160	882	5
23 Tropical Storm ALPHA	22-24 OCT	45	998	-
24 Hurricane BETA	26-31 OCT	100	962	3
25 Tropical Storm GAMMA	14-22 NOV	45	1002	-
26 Tropical Storm DELTA	19-29 NOV	60	980	-
27 Hurricane EPSILON	29 NOV- 9 DEC	75	981	1
28 Tropical Storm ZETA	30 DEC- 7 JAN	55	994	-

Saffir-Simpson Scale

The chart color codes intensity (category based on Saffir-Simpson scale):

Type	Category	Pressure (mb)	Winds (knots)	Winds (mph)	Surge (ft)	Line Color
Depression	**TD**	**—**	**< 34**	**< 39**		**Green**
Tropical Storm	**TS**	**—**	**34-63**	**39-73**		**Yellow**
Hurricane	**1**	**> 980**	**64-82**	**74-95**	**4-5**	**Red**
Hurricane	**2**	**965-980**	**83-95**	**96-110**	**6-8**	**Light Red**
Hurricane	**3**	**945-965**	**96-112**	**111-130**	**9-12**	**Magenta**
Hurricane	**4**	**920-945**	**113-135**	**131-155**	**13-18**	**Light Magenta**
Hurricane	**5**	**< 920**	**>135**	**>155**	**>18**	**White**

NOTE: Pressures are in millibars and winds are in **knots** where one knot is equal to 1.15 mph

Individual Storm Details

Tropical Storm ARLENE (08-14 JUN)
Storm - Max Winds: 60 Min Pres: 990

DETAILS Tracking information

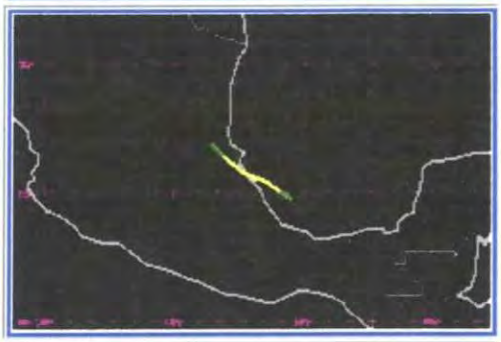

Tropical Storm BRET (28-30 JUN)
Storm - Max Winds: 35 Min Pres: 1005

DETAILS Tracking information

Hurricane CINDY (03-11 JUL)
Storm - Max Winds: 65 Min Pres: 992 Category: 1

DETAILS Tracking information

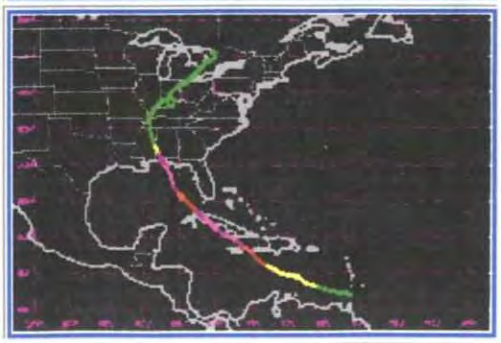

Hurricane DENNIS (04-18 JUL)
Storm - Max Winds: 130 Min Pres: 930 Category: 4

DETAILS Tracking information

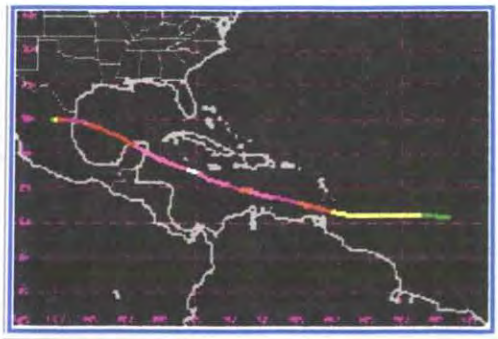

Hurricane EMILY (11-21 JUL)
Storm - Max Winds: 140 Min Pres: 929 Category: 5

DETAILS Tracking information

Tropical Storm FRANKLIN (21-31 JUL)
Storm - Max Winds: 60 Min Pres: 997

DETAILS Tracking information

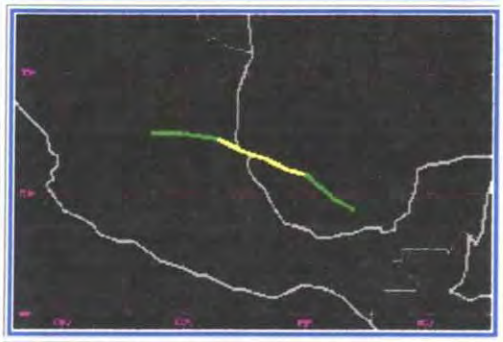

Tropical Storm GERT (23-25 JUL)
Storm - Max Winds: 40 Min Pres: 1005

DETAILS Tracking information

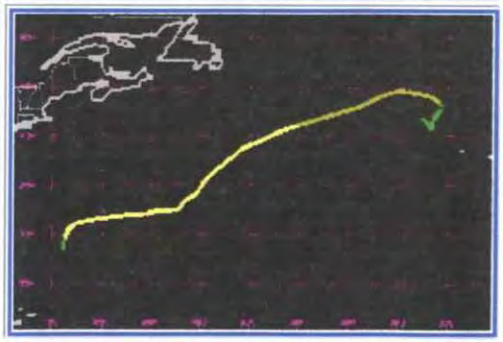

Tropical Storm HARVEY (02-14 AUG)
Storm - Max Winds: 55 Min Pres: 994

DETAILS Tracking information

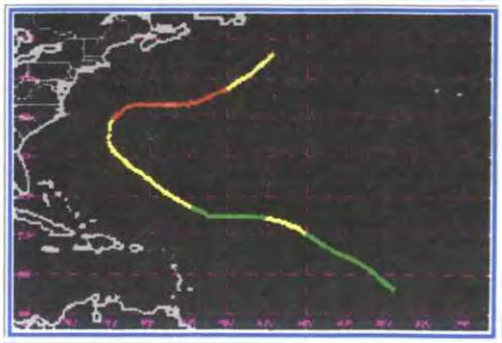

Hurricane IRENE (04-18 AUG)
Storm - Max Winds: 90 Min Pres: 970 Category: 2

DETAILS Tracking information

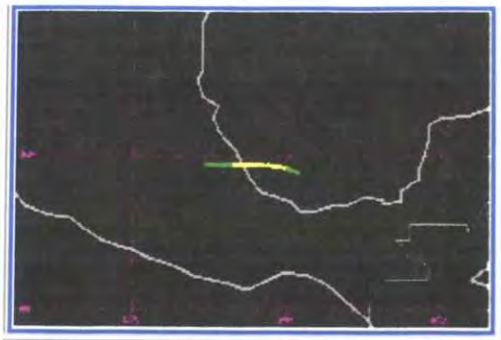

Tropical Storm JOSE (22-23 AUG)
Storm - Max Winds: 45 Min Pres: 1001

DETAILS Tracking information

Hurricane KATRINA (23-31 AUG)
Storm - Max Winds: 150 Min Pres: 902 Category: 5

DETAILS Tracking information



Tropical Storm LEE (28 AUG-03 SEP)
Storm - Max Winds: 35 Min Pres: 1006

DETAILS Tracking information

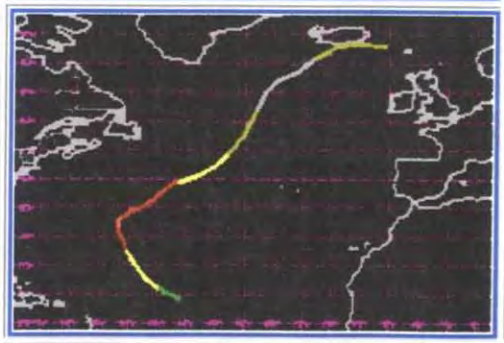

Hurricane MARIA (01-14 SEP)
Storm - Max Winds: 100 Min Pres: 962 Category: 3

DETAILS Tracking information

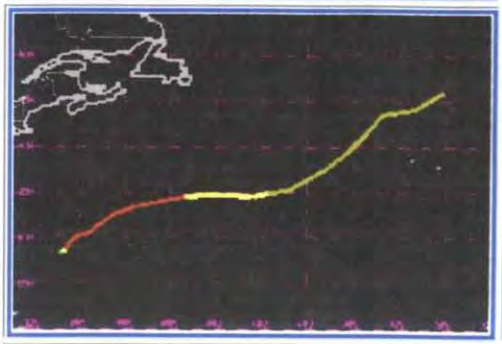

Hurricane NATE (05-12 SEP)
Storm - Max Winds: 80 Min Pres: 979 Category: 1

DETAILS Tracking information

Hurricane OPHELIA (06-23 SEP)
Storm - Max Winds: 75 Min Pres: 976 Category: 1

DETAILS Tracking information

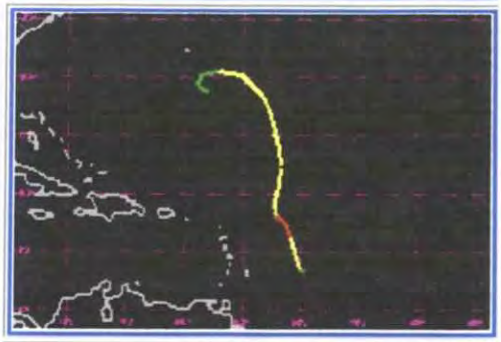

Hurricane PHILIPPE (17-24 SEP)
Storm - Max Winds: 70 Min Pres: 985 Category: 1

DETAILS Tracking information

Hurricane RITA (18-26 SEP)
Storm - Max Winds: 155 Min Pres: 897 Category: 5

DETAILS Tracking information

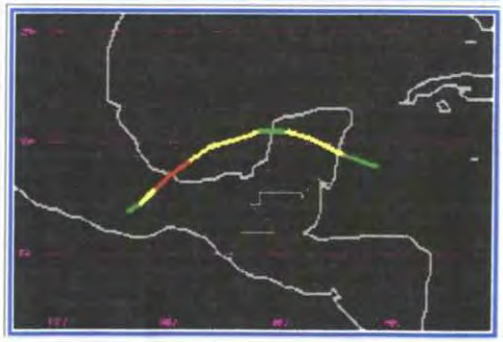

Hurricane STAN (01-05 OCT)
Storm - Max Winds: 70 Min Pres: 977 Category: 1

DETAILS Tracking information

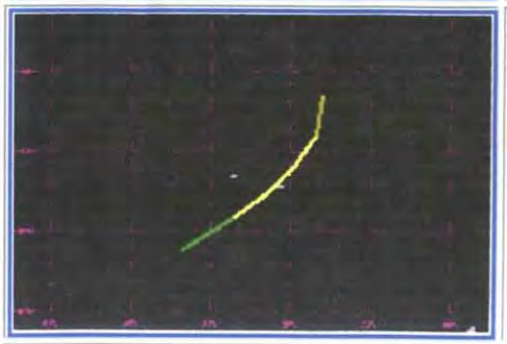

Subtropical Storm 16 (04-05 OCT)
Storm - Max Winds: 45 Min Pres: 997

DETAILS Tracking information

Tropical Storm TAMMY (05-07 OCT)
Storm - Max Winds: 45 Min Pres: 1001

DETAILS Tracking information

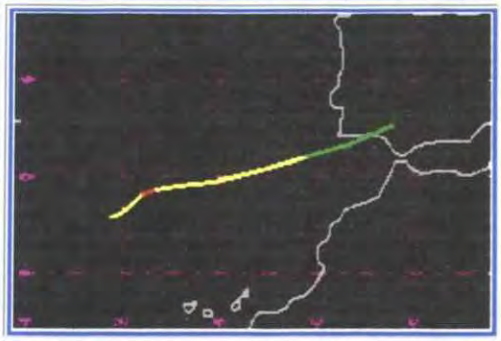

Hurricane VINCE (08-11 OCT)
Storm - Max Winds: 65 Min Pres: 988 Category: 1

DETAILS Tracking information

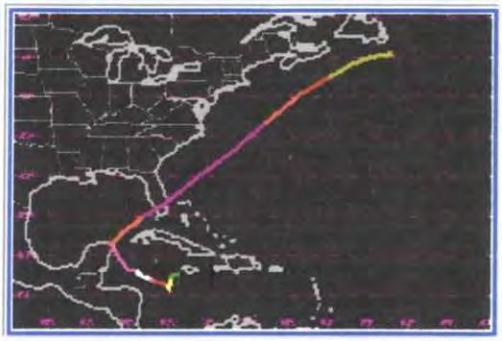

Hurricane WILMA (15-26 OCT)
Storm - Max Winds: 160 Min Pres: 882 Category: 5

DETAILS Tracking information

Tropical Storm ALPHA (22-24 OCT)
Storm - Max Winds: 45 Min Pres: 998

DETAILS Tracking information

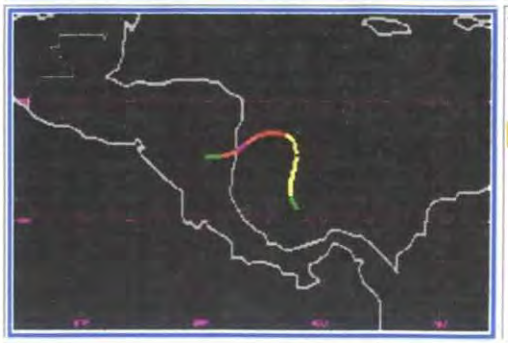

Hurricane BETA (26-31 OCT)
Storm - Max Winds: 100 Min Pres: 962 Category: 3

DETAILS Tracking information

Tropical Storm GAMMA (14-22 NOV)
Storm - Max Winds: 45 Min Pres: 1002

DETAILS Tracking information

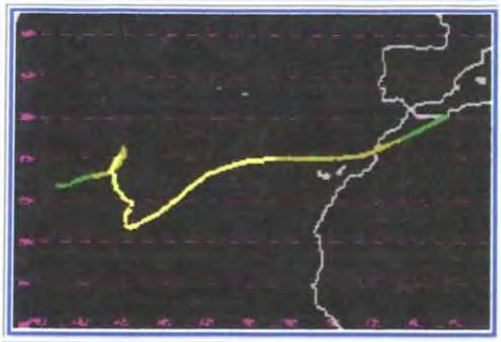

Tropical Storm DELTA (19-29 NOV)
Storm - Max Winds: 60 Min Pres: 980

DETAILS Tracking information



Hurricane EPSILON (29 NOV-09 DEC)
Storm - Max Winds: 75 Min Pres: 981 Category: 1

DETAILS Tracking information

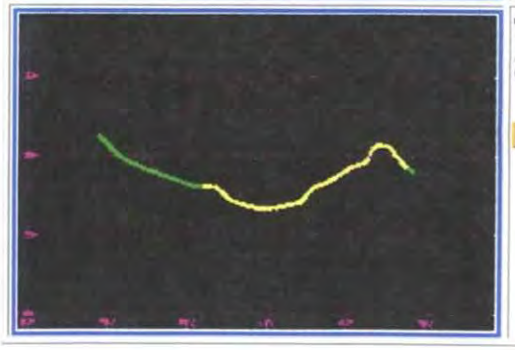

Tropical Storm ZETA (30 DEC-07 JAN)
Storm - Max Winds: 55 Min Pres: 994

DETAILS Tracking information

© Unisys Corp. 2005
For more information on this server, contact Dan Vietor at *devo@ks.unisys.com*

INTENSITY >	CAT 0	CAT 1	CAT 2	CAT 3	CAT 4	CAT 5
FREQUENCY						
1	10/1868	9/1873	10/1852	8/1851		
2	8/1871	9/1877	10/1867	8/1856		
3	10/1871	9/1880	8/1880	10/1877		
4	9/1877	9/1885	6/1886	9/1882		
5	10/1878	9/1885(#2)	6/1886(#2)	10/1894		
6	8/1899	6/1893	7/1887	9/1926		
7	9/1906	8/1898	7/1896	9/1975		
8	8/1911	9/1924	9/1903	8/1985		
9	10/1916	10/1929	9/1915	10/1995		
10	9/1932	8/1932	9/1917	9/2004		
11	8/1936	7/1936	11/1985	7/2005		
12	9/1947	8/1939	8/1998			
13	6/1957	10/1941				
14	9/1964	9/1953				
15	6/1966	9/1956				
16	8/1969	9/1979				
17	7/1970	8/1995				
18	6/1972					
19	7/1994					
20	6/1995					
21	10/1996					
22	9/1998					
23	9/2000					
24	8/2001					
25	8/2004					
26	9/2004					

This storm history for Bay County represents a comprehensive 157 year analysis (1851-2007) for a Cat. 0 every 6.04 yrs; a Cat 1 every 8.72 yrs; a Cat 2 every 12.08 yrs; and a Cat 3 every 14.27 yrs. Based upon this analysis, the default values in the module have not proven to be representative of the actual values for a Cat 0-3 frequency storm in Bay County. No data for Cat. 4/5 storm for Bay County could be found at this time except for some close calls. For Category 4 & 5 events, default values have been accepted. Where less than direct impacts were determined to have occurred, a lower more reasonable value was substituted based upon what we know of these events today. Supporting data is provided for Categories 0-3. One other note: In 157 years, the data supports 66 wind storm impacts for Bay County, which represents a strike once every 2.38 yrs. on average. This wind model belies the flood damage that is likely to occur with a continuing impact frequency. This data is supported by NOAA through the National Hurricane Center Database historical information and was taken from the following website: http://weather.unisys.com/hurricane/atlantic/index.html April 15, 2008

The Saffir-Simpson Hurricane Scale

The Saffir-Simpson Hurricane Scale is a 1-5 rating based on the hurricane's present intensity. This is used to give an estimate of the potential property damage and flooding expected along the coast from a hurricane landfall. Wind speed is the determining factor in the scale, as storm surge values are highly dependent on the slope of the continental shelf in the landfall region. Note that all winds are using the U.S. 1-minute average.

Category One Hurricane:
Winds 74-95 mph (64-82 kt or 119-153 km/hr). Storm surge generally 4-5 ft above normal. No real damage to building structures. Damage primarily to unanchored mobile homes, shrubbery, and trees. Some damage to poorly constructed signs. Also, some coastal road flooding and minor pier damage. Hurricanes Allison of 1995 and Danny of 1997 were Category One hurricanes at peak intensity.

Category Two Hurricane:
Winds 96-110 mph (83-95 kt or 154-177 km/hr). Storm surge generally 6-8 feet above normal. Some roofing material, door, and window damage of buildings. Considerable damage to shrubbery and trees with some trees blown down. Considerable damage to mobile homes, poorly constructed signs, and piers. Coastal and low-lying escape routes flood 2-4 hours before arrival of the hurricane center. Small craft in unprotected anchorages break moorings. Hurricane Bonnie of 1998 was a Category Two hurricane when it hit the North Carolina coast, while Hurricane Georges of 1998 was a Category Two Hurricane when it hit the Florida Keys and the Mississippi Gulf Coast.

Category Three Hurricane:
Winds 111-130 mph (96-113 kt or 178-209 km/hr). Storm surge generally 9-12 ft above normal. Some structural damage to small residences and utility buildings with a minor amount of curtainwall failures. Damage to shrubbery and trees with foliage blown off trees and large trees blown down. Mobile homes and poorly constructed signs are destroyed. Low-lying escape routes are cut by rising water 3-5 hours before arrival of the center of the hurricane. Flooding near the coast destroys smaller structures with larger structures damaged by battering from floating debris. Terrain continuously lower than 5 ft above mean sea level may be flooded inland 8 miles (13 km) or more. Evacuation of low-lying residences with several blocks of the shoreline may be required. Hurricanes Roxanne of 1995 and Fran of 1996 were Category Three hurricanes at landfall on the Yucatan Peninsula of Mexico and in North Carolina, respectively.

Category Four Hurricane:
Winds 131-155 mph (114-135 kt or 210-249 km/hr). Storm surge generally 13-18 ft above normal. More extensive curtainwall failures with some complete roof structure failures on small residences. Shrubs, trees, and all signs are blown down. Complete destruction of mobile homes. Extensive damage to doors and windows. Low-lying escape routes may be cut by rising water 3-5 hours before arrival of the center of the hurricane. Major damage to lower floors of structures near the shore. Terrain lower than 10 ft above sea level may be flooded requiring massive evacuation of residential areas as far inland as 6 miles (10 km). Hurricane Luis of 1995 was a Category Four hurricane while moving over the Leeward Islands. Hurricanes Felix and Opal of 1995 also reached Category Four status at peak intensity.

Category Five Hurricane:
Winds greater than 155 mph (135 kt or 249 km/hr). Storm surge generally greater than

Centers
TPC Personnel
NOAA Locator
Visitor Information
NHC Library
WX4NHC Amateur Radio Station
TPC Anonymous FTP Server
Contact Us
Webmaster

18 ft above normal. Complete roof failure on many residences and industrial buildings. Some complete building failures with small utility buildings blown over or away. All shrubs, trees, and signs blown down. Complete destruction of mobile homes. Severe and extensive window and door damage. Low-lying escape routes are cut by rising water 3-5 hours before arrival of the center of the hurricane. Major damage to lower floors of all structures located less than 15 ft above sea level and within 500 yards of the shoreline. Massive evacuation of residential areas on low ground within 5-10 miles (8-16 km) of the shoreline may be required. Hurricane Mitch of 1998 was a Category Five hurricane at peak intensity over the western Caribbean. Hurricane Gilbert of 1988 was a Category Five hurricane at peak intensity and is one of the strongest Atlantic tropical cyclones of record.

Tropical Cyclone, Tropical Weather, & TPC Information Topics:
Storm Information, Hurricane Awareness, Historical Information,
Tropical Analysis and Forecasting Branch, About Us, Contact Us

NOAA/ National Weather Service
National Centers for Environmental Prediction
National Hurricane Center
Tropical Prediction Center
11691 SW 17th Street
Miami, Florida, 33165-2149 USA
Todd.Spindler@noaa.gov
Page last modified: Thursday, 18-Sep-2003 15:46:12 CDT

Disclaimer Privacy Policy